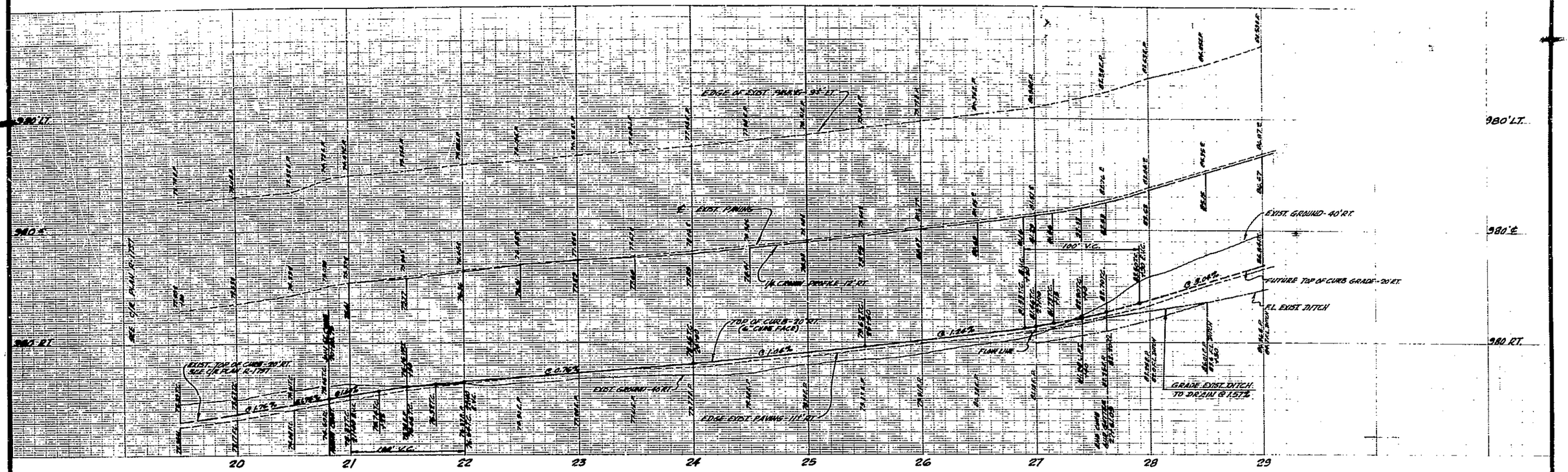

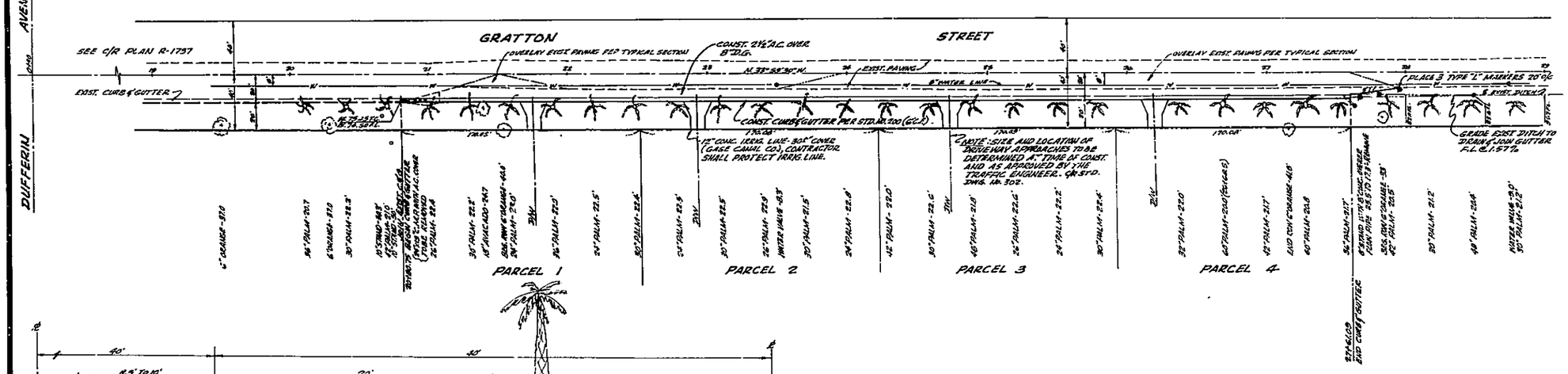

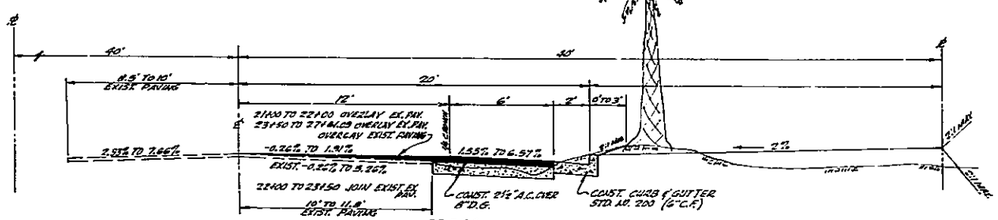

TYPICAL SECTION - GRATTON STREET
SCALE: 1" = 4'

BENCH MARK

B.M. #ES-D FD. P.K. NAIL IN ELV. HEADWALL OF GAGE CANAL & GRATTON ST. ELEVATION = 1005.913

T.B.M. SET CNS. "O" 5' N.LY. OF S.LY. END CURB ON W. SIDE GRATTON ST. STA. 20+75±. ELEVATION = 974.95

GENERAL NOTES:

1. CONSTRUCTION SHALL BE IN ACCORDANCE WITH THE STANDARD SPECIFICATIONS FOR PUBLIC WORKS CONSTRUCTION 1976 EDITION AND PER CITY OF RIVERSIDE STANDARD DRAWINGS.
2. ALL FLAGGED ELEVATIONS SHALL BE STAKED IN THE FIELD BY THE PRIVATE ENGINEER.
3. CURB & GUTTER TO BE STAKED ON A 3' OFFSET & AT 25' INTERVALS.
4. IT SHALL BE THE RESPONSIBILITY OF THE CONTRACTOR TO CLEAR THE RIGHT OF WAY IN ACCORDANCE WITH THE PROVISIONS OF LAW. AS IT AFFECTS EACH UTILITY INCLUDING IRRIGATION LINES AND APPURTENANCES AND AT NO COST TO THE CITY.
5. TRIM EDGE OF EXISTING PAVING WHERE NEW PAVEMENT JOINS TO A SMOOTH STRAIGHT LINE. CONSTRUCT MATCH-ON PAVING AS SHOWN ON PLAN & OVERLAY PAVING AS DIRECTED IN THE FIELD TO PRODUCE A SMOOTH SECTION. ENGINEER ESTIMATES OVERLAY TO BE 20 TONS.
6. CONSTRUCT DRIVEWAY APPROACHES PER STD. DWG. NO. 302. EXACT SIZE AND LOCATION TO BE DETERMINED AT TIME OF CONSTRUCTION AS APPROVED BY THE TRAFFIC ENGINEER.
7. CONTRACTOR TO PROTECT OR RELOCATE EXISTING 12" CONC. IRRIGATION LINE AT HIS EXPENSE. IF COVER OVER PIPE IS REDUCED TO LESS THAN 30" PIPE MUST BE PROTECTED OR STRENGTHENED AT DRIVEWAY APPROACHES.
8. THE PRIVATE ENGINEER SIGNING THESE PLANS IS RESPONSIBLE FOR THE ACCURACY AND ACCEPTABILITY OF THE WORK HEREON. IN THE EVENT OF DISCREPANCIES ARISING DURING CONSTRUCTION, THE PRIVATE ENGINEER SIGNING SHALL BE RESPONSIBLE FOR DETERMINING AN ACCEPTABLE SOLUTION AND REVISING THE PLANS FOR APPROVAL BY THE CITY.
9. CONTRACTOR TO CALL GAGE CANAL CO. 48 HOURS PRIOR TO STARTING CONSTRUCTION. PHONE 714-683-8228

APPROVED BY
R. E. Gage
GAGE CANAL CO.
5/9/77
DATE

HAWKINS, ROBERTSON & ASSOC.
ENGINEERS AND SURVEYORS
RIVERSIDE, CALIFORNIA.
APPROVED BY
Robert E. Robertson
R.C.E. NO. 15016
3/29/77
DATE
J.O. 76-2672 FOR: CLASSIC CONSTRUCTION CO.

MARK	REVISIONS	APPR.	DATE

DESIGNED BY ____ DRAWN BY ____ CHECKED BY J.C.B.

CITY OF RIVERSIDE, CALIFORNIA
DEPARTMENT OF PUBLIC WORKS

APPROVED BY	BY	DATE
OFFICE ENGINEER		
PARK DEPARTMENT		
TRAFFIC DIVISION		
ASSISTANT CITY ENG.		

APPROVED BY
Duncan Dixon
DIRECTOR OF PUBLIC WORKS
DATE 6-6-77

STREET PLAN AND PROFILE
GRATTON STREET
PARCEL MAP 9359
HORIZ. SCALE: 1" = 40' VERT. SCALE: 1" = 8'

INDEXED 7.4.
PROJECT NO. R-1984
SHEET 1 OF 1
FILE NO. 76-2672