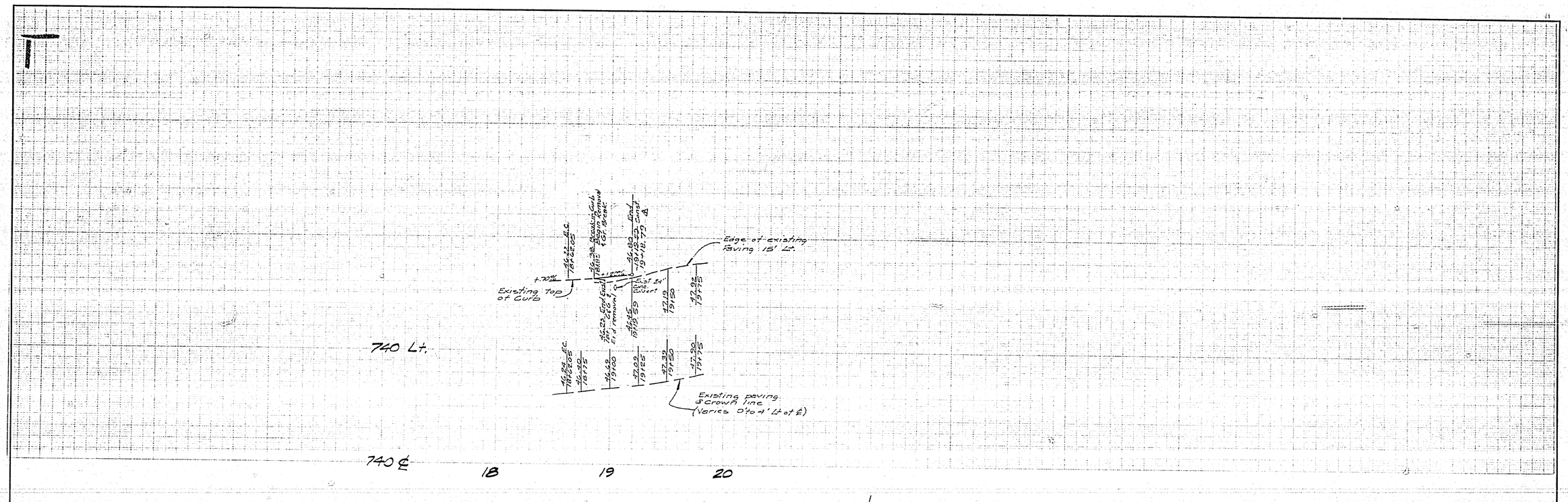

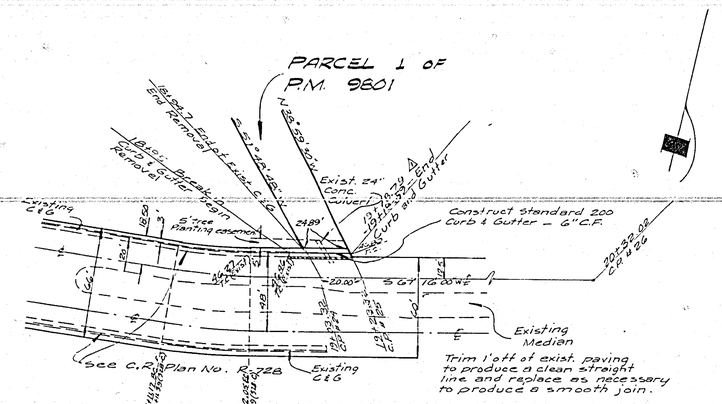

ARROYO DRIVE

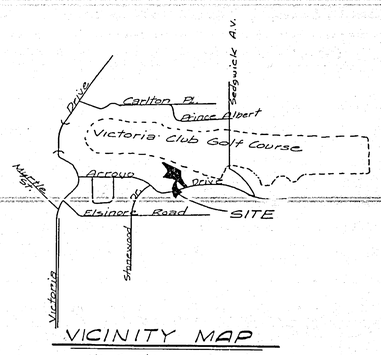

VICINITY MAP

No Scale

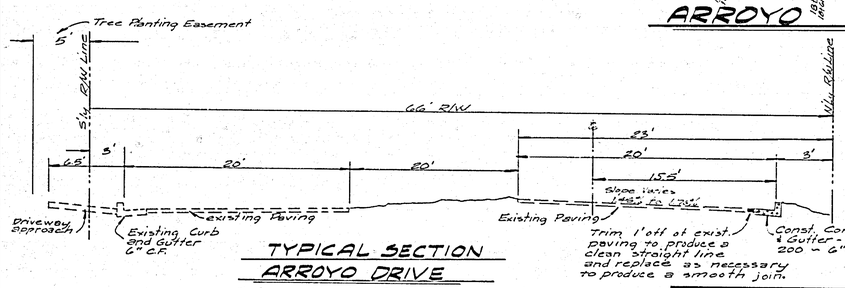

TYPICAL SECTION ARROYO DRIVE

Between Sta. 18+85 and 19+19.59
No Scale

GENERAL NOTES

1. Construction shall be in accordance with the Standard Specifications for Public Works Construction 1976 Edition and per city of Riverside Standard Drawings.
2. All flagged elevations shall be staked in the field by the engineer.
3. Curb and Gutter to be staked on 3' offset.
4. Traffic control signs must be in place prior to opening streets. to traffic.
5. It shall be the responsibility of the Contractor to clean the right of way in accordance with the provisions of law as it affects each utility including irrigation lines and appurtenances, and at no cost to the City.
6. The private engineer signing these plans is responsible for the accuracy and acceptability of the work hereon. In the event of discrepancies arising during construction, the private engineer signing these plans shall be responsible for determining an acceptable solution and revising the plans for approval by the City.

LINED BR

KICAK WAINSCOTT & ASSOCIATES
CIVIL ENGINEERS
GRAND TERRACE, CALIFORNIA
(714) 824-1775
APPROVED BY L.A. Wainscott DATE 8-11-77
R.C.E. 16056
W.O. 047-01 FOR Joe Moody F.B. 1

MARK	REVISIONS	APPR.	DATE
A	ADJUSTED STATIONING @ END C & G		

DESIGNED BY P.H. DRAWN BY J.M. CHECKED BY

BENCH MARK:
"□" top of N.E. corner of catch basin at Sta. 19+07.49 per City of Riverside Plan No. R-728
Elev. 946.93

CITY OF RIVERSIDE, CALIFORNIA
DEPARTMENT OF PUBLIC WORKS

	BY	DATE
APPROVED BY		
OFFICE ENGINEER		8/26
PARK DEPARTMENT		
TRAFFIC DIVISION		9-16
ASSISTANT CITY ENG.		

APPROVED BY: William D. Hawkins
DIRECTOR OF PUBLIC WORKS
DATE 8/26/77

STREET PLAN AND PROFILE
ARROYO DRIVE
Between Sta. 18+85 & 19+19.59
Parcel Map 9801
SCALE: HORIZ. 1" = 40' VERT. 1" = 4'

R-2012
SHT. 1 OF 1
W.O. 047-01-A