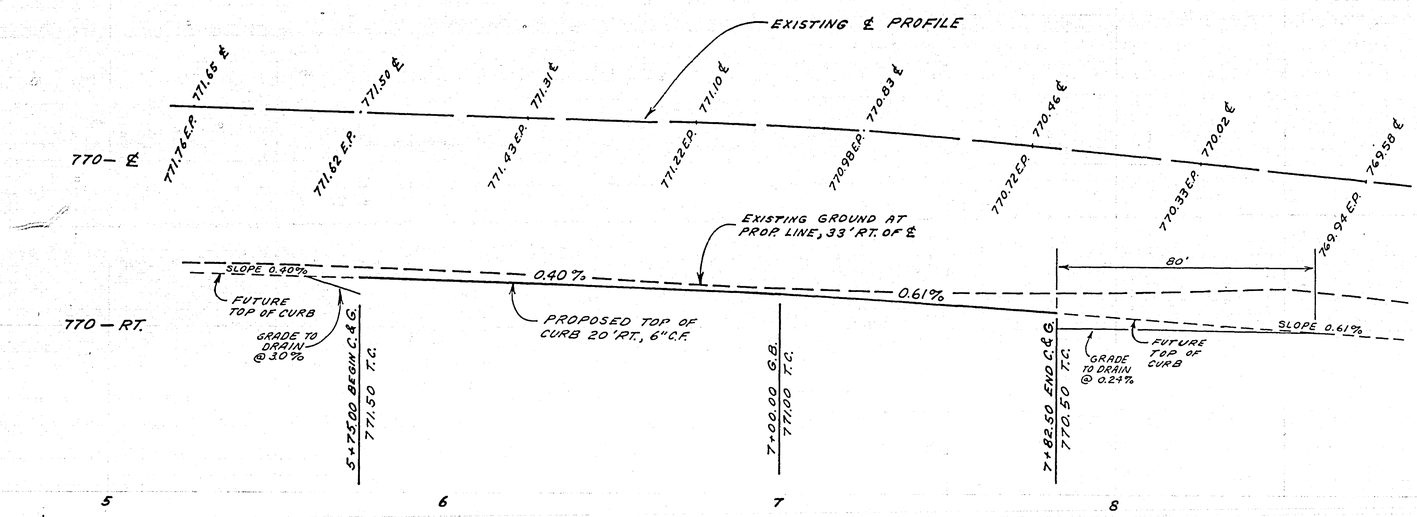

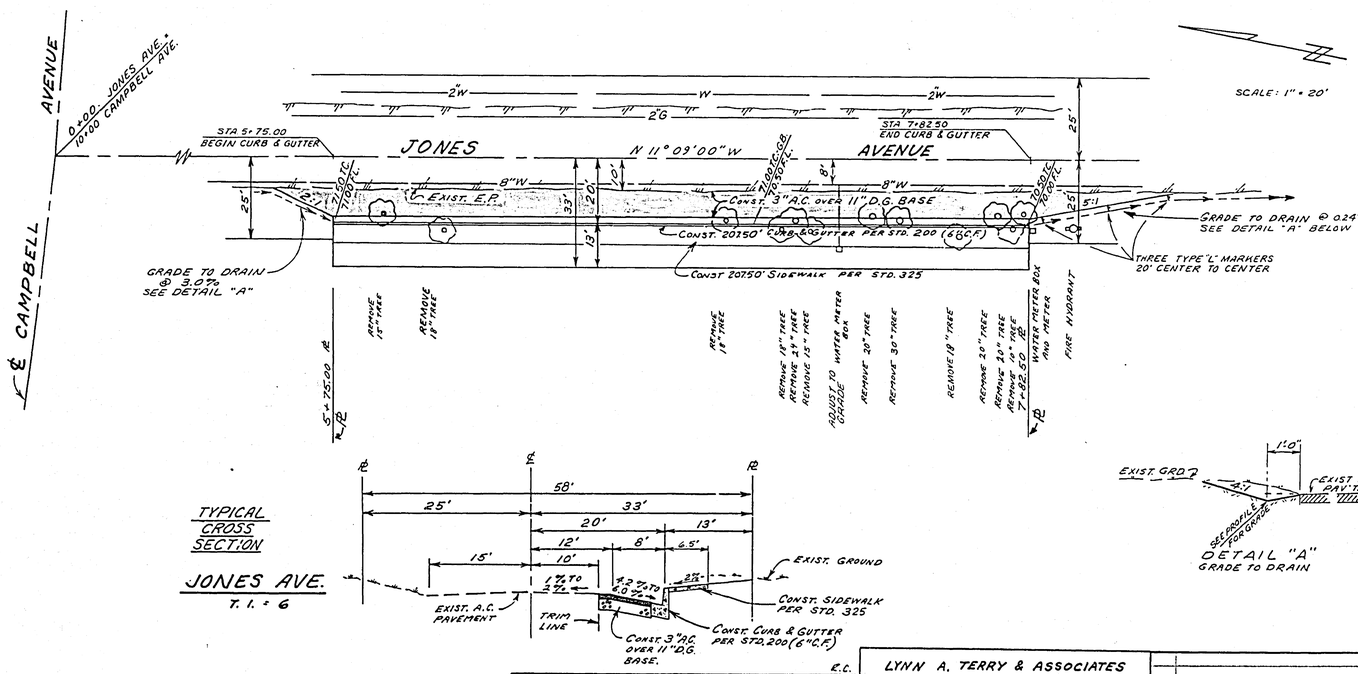

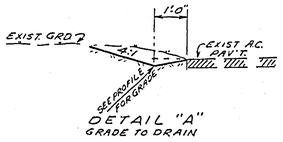

BENCH MARK

P.K. NAIL & TAG IN CENTER OF NW C.B. RET. AT TYLER STREET AND CAMPBELL AVENUE.
F.B. 739/60 ELEV. 780.144

GENERAL NOTES

1. It shall be the responsibility of the contractor to clear the right of way in accordance with the provisions of law as it affects each utility including irrigation lines and appurtenances and at no cost to the city.
2. Construction shall be in accordance with the City of Riverside, Department of Public Works, Standard Drawings, and the Standard Specifications for Public Works Construction, 1976 edition.
3. Trim edge of existing pavement where new pavement joins to a smooth, straight line. Construct match-up paving as shown on plan and overlay paving as directed in the field to produce a smooth section. Engineer estimates overlay to be 0.0 tons.
4. Construct driveway approach per Std. Dwg. 302. Exact size and location to be determined at the time of construction as approved by the Traffic Engineer.
5. Curb and gutter shall be staked with 3' offsets at 25' intervals.
6. All flagged elevations shall be staked in the field by the private engineer.
7. The private engineer signing these plans is responsible for assuring the accuracy and acceptability of the work hereon. In the event of discrepancies arising during construction as a result of errors or omissions, the private engineer shall be responsible for determining an acceptable solution and revising the plans for approval by the City.

CITY OF RIVERSIDE
DOMESTIC WATER SYSTEM
E.C.
CHIEF UTILITIES ENGINEER WATER — 10-26-77 DATE

LYNN A. TERRY & ASSOCIATES
CIVIL ENGINEERING
CORONA-NORCO, CALIFORNIA
APPROVED BY Lynn A. Terry DATE 4-4-77
R.E. NO. 19640
W.O. 76298 FOR: J. & K. PROPERTIES

MARK	REVISIONS	APPR.	DATE

DESIGNED BY L.A.T. DRAWN BY L.A.T. CHECKED BY

CITY OF RIVERSIDE, CALIFORNIA
DEPARTMENT OF PUBLIC WORKS

APPROVED BY	BY	DATE
PRINCIPAL ENGINEER		11/1/77
PARK DEPARTMENT		11-2-77
TRAFFIC DIVISION		11-2
CHIEF P. W. ENGR.		11-3

APPROVED BY
DIRECTOR OF PUBLIC WORKS
DATE 11-3-77

STREET PLAN AND PROFILE
JONES AVENUE
WESTERLY SIDE
FROM 575' TO 782.5' SOUTHERLY OF CAMPBELL AVE.
P.M. 8420

HORIZ. SCALE: 1" = 20' VERT. SCALE: 1" = 2'

INDEXED B.R.
PROJECT NO. R-2059
SHEET 1 OF 1
FILE NO.