

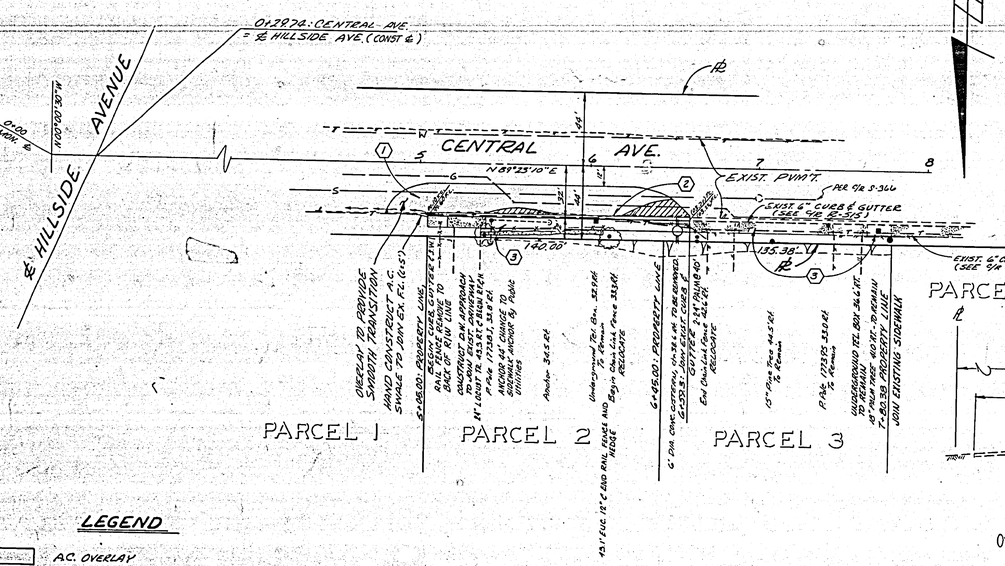

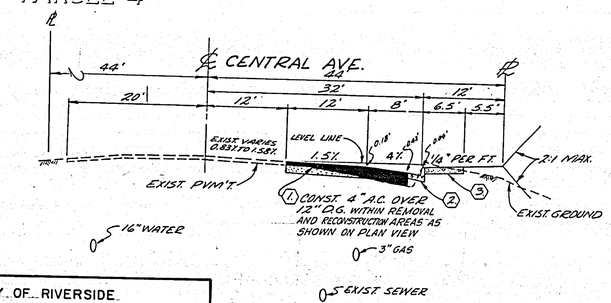

GENERAL NOTES:

1. THE PRIVATE ENGINEER SIGNING THESE PLANS IS RESPONSIBLE FOR THE ACCURACY AND ACCEPTABILITY OF THE WORK HEREON. IN THE EVENT OF DISCREPANCIES ARISING DURING CONSTRUCTION, THE PRIVATE ENGINEER SIGNING THE PLANS SHALL BE RESPONSIBLE FOR DETERMINING AN ACCEPTABLE SOLUTION AND REVISING THE PLANS FOR APPROVAL BY THE CITY.
2. IT SHALL BE THE RESPONSIBILITY OF THE CONTRACTOR TO CLEAR THE RIGHT-OF-WAY IN ACCORDANCE WITH THE PROVISIONS OF LAW AS IT AFFECTS EACH UTILITY, INCLUDING IRRIGATION LINES AND APPURTENANCES, AND AT NO COST TO THE CITY.
3. CONSTRUCTION SHALL BE IN ACCORDANCE WITH THE CITY OF RIVERSIDE, DEPARTMENT OF PUBLIC WORKS, STANDARD DRAWINGS AND STANDARD SPECIFICATIONS FOR PUBLIC WORKS CONSTRUCTION, 1976 EDITION.
4. TRIM EDGE OF EXISTING PAVEMENT, WHERE NEW PAVEMENT JOINS, TO A SMOOTH STRAIGHT LINE. CONSTRUCT MATCH-UP PAVING AS SHOWN ON PLAN AND OVERLAY AS DIRECTED IN THE FIELD TO PRODUCE A SMOOTH SECTION. ENGINEER ESTIMATES OVERLAY TO BE 70 TONS.
5. PRIME COAT, SEAL COAT, AND PAINT BINDER ARE REQUIRED.
6. CURB AND GUTTER SHALL BE STAKED BY THE PRIVATE ENGINEER WITH 3.0 FOOT OFF-SETS AT 25-FOOT INTERVALS AND ALL FLAGGED ELEVATIONS SHOWN ON PLANS SHALL ALSO BE STAKED.
7. NOTICE TO CONTRACTOR: THE EXISTENCE AND LOCATION OF ANY UNDERGROUND UTILITY PIPES OR STRUCTURES SHOWN ON THESE PLANS WERE OBTAINED BY A SEARCH OF THE AVAILABLE RECORDS. TO THE BEST OF OUR KNOWLEDGE THERE ARE NO EXISTING UTILITIES EXCEPT AS SHOWN ON THESE PLANS. THE CONTRACTOR IS REQUIRED TO TAKE DUE PRECAUTIONARY MEASURES TO PROTECT THE UTILITY LINES SHOWN AND OTHER LINES NOT SHOWN ON THESE PLANS.
8. DRIVEWAY APPROACHES SHALL BE CONSTRUCTED PER CITY OF RIVERSIDE STANDARD DRAWING NO. 302. EXACT SIZE AND LOCATION TO BE DETERMINED AT THE OF CONSTRUCTION AS APPROVED BY THE CITY TRAFFIC ENGINEER.

LEGEND

A.C. OVERLAY

REMOVE EXIST. A.C. AND PAVE PER CONSTRUCTION NOTE 1, AS DIRECTED BY THE ENGINEER.

CONSTRUCTION NOTES:

1. PLACE ASPHALTIC CONCRETE (A.C.) OVER BASE AS PER TYPICAL SECTION.
2. CONSTRUCT CONCRETE CURB AND GUTTER, TYPE "I" WITH 6"-INCH CURB FACE PER CITY OF RIVERSIDE STANDARD NO. 200.
3. CONSTRUCT CONCRETE SIDEWALK PER CITY OF RIVERSIDE STD. NO. 325.

TYPICAL SECTION
CENTRAL AVE.
NO SCALE
T.I. = 7.0

BENCHMARK:
BRASS CAP IN 1½" I.P. & CENTRAL AVE. @ STATION 13+31.03 PER C.E.R.B. 686/72
ELEVATION 818.81

T.B.M. (THIS PROJECT ONLY)
TOP 3/4" I.P. REAR CORNER LOT 223 TR. 4922 (TENTATIVE)
PER J.F.D. F.B. 1036/74-75 ELEV. 805.98

Contractor agrees that he shall assume sole and complete responsibility for job site conditions during the course of construction of this Project, including safety of all persons and property; that this requirement shall apply continuously and not be limited to normal working hours; and that the Contractor shall defend, indemnify and hold the Owner and the Engineer harmless from any and all liability, real or alleged, in connection with the performance of work on this Project, excepting for liability arising from the sole negligence of the Owner or the Engineer.

— CAUTION —
PACIFIC TELEPHONE CABLES UNDERGROUND BEFORE EXCAVATING CALL COLLECT:
APPROVED BY: Don Zellman DATE: 3-7-78

	7:30 A.M. to 5 P.M.	After Hours & Holidays
Orange County	714-633-0811	714-547-6606
Riverside County	714-684-0071	714-547-6606
Inyo County	714-684-0071	714-547-6606
San Bernardino County	714-684-0071	714-547-6606
Los Angeles County	213-621-3111	24 HOUR SERVICE
Ventura County	213-621-3111	
San Diego County	714-298-0595	714-232-0027

FOR FREE CABLE LOCATING SERVICE

CITY OF RIVERSIDE
PUBLIC UTILITIES DEPT.
ELECTRIC DIVISION
LOCATIONS OF EXISTING STREET LIGHTING AND ELECTRIC FACILITIES SHOWN ON THE PLANS ARE APPROXIMATE ONLY
BEFORE EXCAVATING CALL 714-787-7381 FOR FIELD LOCATION AND CONFIRMATION OF FACILITIES

CITY OF RIVERSIDE
PUBLIC UTILITIES DEPARTMENT
ELECTRICAL DIVISION
By: [signature] Date 2-27-78

J. F. DAVIDSON ASSOCIATES
CIVIL ENGINEERS - SURVEYORS - PLANNERS
RIVERSIDE, CALIFORNIA
APPROVED BY [signature] DATE 8-9-77
R.E. No. 13391
W.O. 5125 FOR: K. MARTIN F.B. [illegible]

MARK	REVISIONS	APPR.	DATE

DESIGNED BY ____ DRAWN BY ____ CHECKED BY R.C.

*AS BUILT 5-26-81 BEET

CITY OF RIVERSIDE, CALIFORNIA
DEPARTMENT OF PUBLIC WORKS

APPROVED BY	BY	DATE
PRINCIPAL ENGINEER	[illegible]	3/14
PARK DEPARTMENT		
TRAFFIC DIVISION	[illegible]	3-15
CHIEF P. W. ENGR.	[illegible]	3/16

APPROVED BY [signature]
DIRECTOR OF PUBLIC WORKS
DATE 3/16/78

STREET PLAN & PROFILE
CENTRAL AVENUE
NORTH SIDE
500'± TO 730'± W'LY OF HILLSIDE AVE.
PM 9152

INDEXED & R
PROJECT NO. —
R-2083
SHEET 1 OF 1
HORIZ. SCALE: 1" = 40' VERT. SCALE: 1" = 4'
FILE NO. 5564

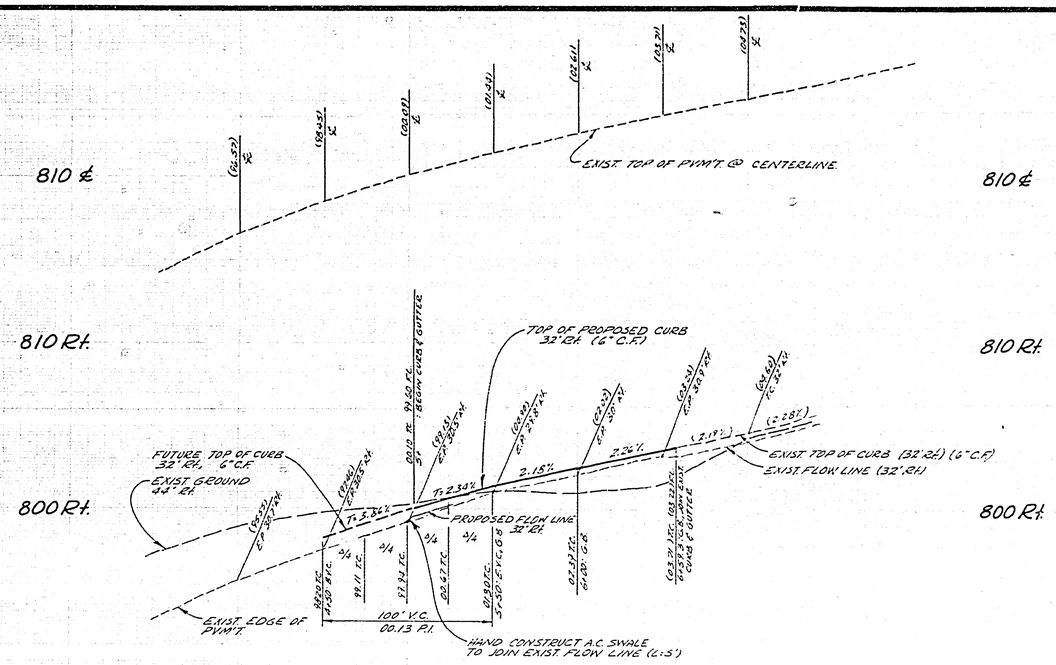

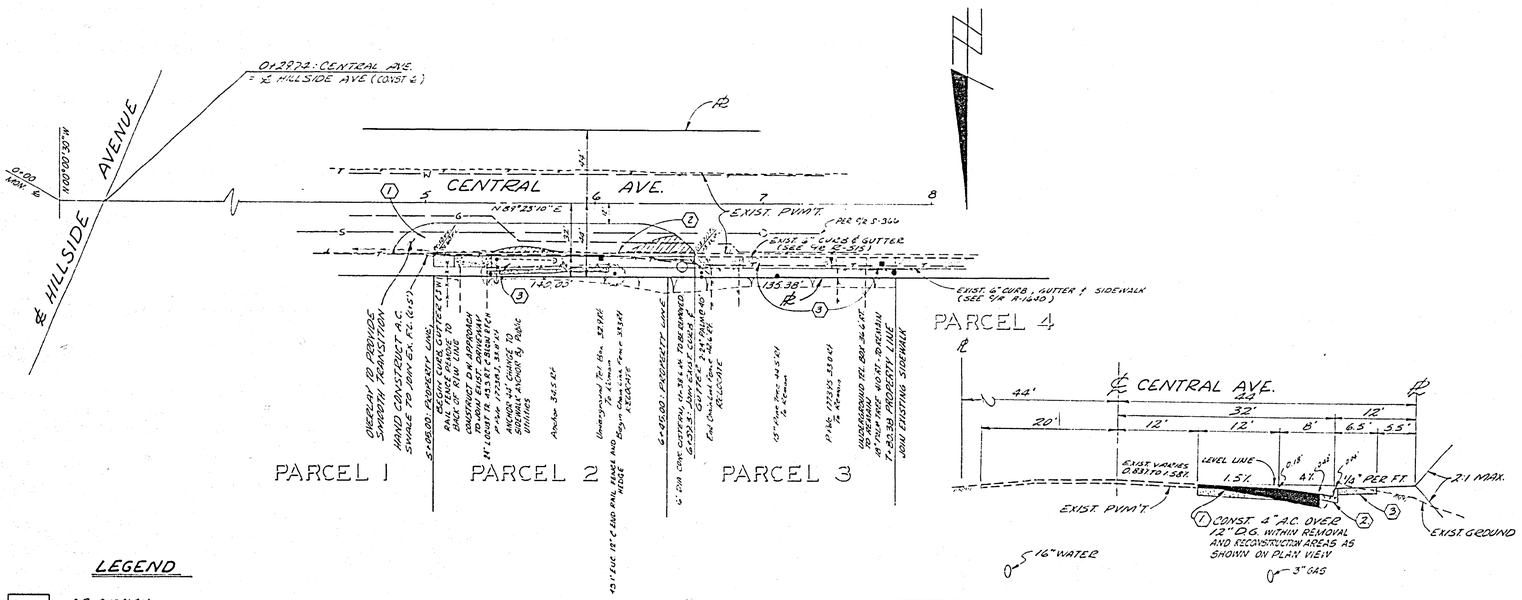

LEGEND

- AC. OVERLAY
- REMOVE EXIST. A.C. AND PAVE PER CONSTRUCTION NOTE 1. AS DIRECTED BY THE ENGINEER.

BENCH MARK:
BRASS CAP IN 1½" I.P. ℄ CENTRAL AVE.
@ STATION 13+31.03 PER C.G.C.S. 6A6/72
ELEVATION 818.81

T.B.M. (THIS PROJECT ONLY)
TOP ¾" I.P. REAR CORNER LOTS 203 TR 4322 (TENTATIVE)
PER J.F.D. F.B. 1036/74C75 ELEV. 805.90

Contractor agrees that he shall assume sole and complete responsibility for job site conditions during the course of construction of this Project, including safety of all persons and property; that this requirement shall apply continuously and not be limited to normal working hours; and that the Contractor shall defend, indemnify and hold the Owner and the Engineer harmless from any and all liability, real or alleged, in connection with the performance of work on this Project, excepting for liability arising from the sole negligence of the Owner or the Engineer.

GENERAL NOTES:

1. THE PRIVATE ENGINEER SIGNING THESE PLANS IS RESPONSIBLE FOR THE ACCURACY AND ACCEPTABILITY OF THE WORK HEREON. IN THE EVENT OF DISCREPANCIES ARISING DURING CONSTRUCTION, THE PRIVATE ENGINEER SIGNING THE PLANS SHALL BE RESPONSIBLE FOR DETERMINING AN ACCEPTABLE SOLUTION AND REVISING THE PLANS FOR APPROVAL BY THE CITY.
2. IT SHALL BE THE RESPONSIBILITY OF THE CONTRACTOR TO CLEAR THE RIGHT-OF-WAY IN ACCORDANCE WITH THE PROVISIONS OF LAW AS IT AFFECTS EACH UTILITY, INCLUDING IRRIGATION LINES AND APPURTENANCES, AND AT NO COST TO THE CITY.
3. CONSTRUCTION SHALL BE IN ACCORDANCE WITH THE CITY OF RIVERSIDE, DEPARTMENT OF PUBLIC WORKS, STANDARD DRAWINGS AND STANDARD SPECIFICATIONS FOR PUBLIC WORKS CONSTRUCTION, 1976 EDITION.
4. TRIM EDGE OF EXISTING PAVEMENT, WHERE NEW PAVEMENT JOINS, TO A SMOOTH STRAIGHT LINE. CONSTRUCT MATCH-UP PAVING AS SHOWN ON PLAN AND OVERLAY AS DIRECTED IN THE FIELD TO PRODUCE A SMOOTH SECTION. ENGINEER ESTIMATES OVERLAY TO BE 70 TONS.
5. PRIME COAT, SEAL COAT, AND PAINT BINDER ARE REQUIRED.
6. CURB AND GUTTER SHALL BE STAKED BY THE PRIVATE ENGINEER WITH 3.0 FOOT OFF-SETS AT 25-FOOT INTERVALS AND ALL FLAGGED ELEVATIONS SHOWN ON PLANS SHALL ALSO BE STAKED.
7. NOTICE TO CONTRACTOR: THE EXISTENCE AND LOCATION OF ANY UNDERGROUND UTILITY PIPES OR STRUCTURES SHOWN ON THESE PLANS WERE OBTAINED BY A SEARCH OF THE AVAILABLE RECORDS. TO THE BEST OF OUR KNOWLEDGE THERE ARE NO EXISTING UTILITIES EXCEPT AS SHOWN ON THESE PLANS. THE CONTRACTOR IS REQUIRED TO TAKE DUE PRECAUTIONARY MEASURES TO PROTECT THE UTILITY LINES SHOWN AND OTHER LINES NOT SHOWN ON THESE PLANS.
8. DRIVEWAY APPROACHES SHALL BE CONSTRUCTED PER CITY OF RIVERSIDE STANDARD DRAWING NO. 302. EXACT SIZE AND LOCATION TO BE DETERMINED AT TIME OF CONSTRUCTION AS APPROVED BY THE CITY TRAFFIC ENGINEER.

CONSTRUCTION NOTES:

1. PLACE ASPHALTIC CONCRETE (A.C.) OVER BASE AS PER TYPICAL SECTION.
2. CONSTRUCT CONCRETE CURB AND GUTTER, TYPE "I" WITH 6"-INCH CURB FACE PER CITY OF RIVERSIDE STANDARD NO. 200.
3. CONSTRUCT CONCRETE SIDEWALK PER CITY OF RIVERSIDE STD. NO. 325.

TYPICAL SECTION
CENTRAL AVE.
NO SCALE
T.I. = 7.0

CITY OF RIVERSIDE
PUBLIC UTILITIES DEPARTMENT
ELECTRICAL DIVISION
By: [illegible] Date 2-27-78

-CAUTION-
PACIFIC TELEPHONE
CABLES UNDERGROUND
BEFORE EXCAVATING
CALL COLLECT:
APPROVED BY: [illegible]
DATE 3-7-78
7:30 A.M. to 5 P.M. — After Hours & Holidays
Orange County 714-633-6611 — 714-547-8569
Riverside County 714-684-0611 — 714-547-4650
Inyo County 714-873-6551 — 714-547-4650
San Bernardino County 714-884-0801 — 714-547-4650
Los Angeles County 213-621-2111 — 24 HOUR SERVICE
Ventura County 213-620-2111
San Diego County 714-296-0969 — 714-277-9277
FOR FREE CABLE LOCATING SERVICE

CITY OF RIVERSIDE
PUBLIC UTILITIES DEPT.
ELECTRIC DIVISION
LOCATIONS OF EXISTING STREET LIGHTING AND ELECTRIC FACILITIES SHOWN ON THE PLANS ARE APPROXIMATE ONLY
BEFORE EXCAVATING CALL 714-787-7301 FOR FIELD LOCATION AND CONFIRMATION OF FACILITIES

J. F. DAVIDSON ASSOCIATES
CIVIL ENGINEERS - SURVEYORS - PLANNERS
RIVERSIDE, CALIFORNIA
APPROVED BY Robert L. Bigger DATE 3-7-78
R.E. No. 13849
W.O. 5125 FOR: K. MARTIN F.B. [illegible]

MARK	REVISIONS	APPR.	DATE

DESIGNED BY ____ DRAWN BY ____ CHECKED BY R.C.

CITY OF RIVERSIDE, CALIFORNIA
DEPARTMENT OF PUBLIC WORKS

APPROVED BY	BY	DATE
PRINCIPAL ENGINEER	[illegible]	3/13
PARK DEPARTMENT		
TRAFFIC DIVISION	[illegible]	3-13
CHIEF P. W. ENGR.	[illegible]	3-16

APPROVED BY [illegible]
DIRECTOR OF PUBLIC WORKS
DATE 3/16/78

STREET PLAN & PROFILE
CENTRAL AVENUE
NORTH SIDE
500'± TO 700'± W'LY OF HILLSIDE AVE.
PM 9158

HORIZ. SCALE: 1" = 40' VERT. SCALE: 1" = 4'

INDEXED & R.
PROJECT NO. R-2083
SHEET 1 OF 1
FILE NO. 5564