RIVERSIDE CITY OF RIVERSIDE CALIFORNIA

INCORPORATED 1883

PUBLIC WORKS DEPARTMENT

VICTORIA AVENUE BIKEWAY

FROM LA SIERRA AVE. TO VAN BUREN BLVD.

LENGTH OF PROJECT: 2600 L.F. = 0.49 Mi. = 0.79 Km.

CONSTRUCTION LEGEND

CENTER LINE
RIGHT-OF-WAY LINE — R/W
SUBDIVISION LOT LINE
TOP OF SLOPE
TOE OF SLOPE
DIRECTION OF FLOW

(1) CONSTRUCT STRUCTURAL SECTION PER THE FOLLOWING SCHEDULE:
2.5" A.C. EXCEPT AT DRIVEWAYS AND ACCESS POINTS
5" A.C. AT DRIVEWAYS AND ACCESS POINTS AS SHOWN ON PLAN OR AS DIRECTED BY THE INSPECTOR.
COMPACT TOP 6" OF ALL SUBGRADE TO 90% RELATIVE COMPACTION.

PROPOSED BIKEWAY - SEE DETAILS.

(2) CONSTRUCT STRUCTURAL SECTION PER ACCESS DETAIL, SHEET 2. "A" DISTANCE IS SHOWN ON PLAN.

(R II) REMOVE ENTIRE TREE. CLASS IS SHOWN ON PLAN.
CLASS I 6" TO 18" DIA.
CLASS II OVER 18" TO 36" DIA.
CLASS III OVER 36" DIA.

STA. LOCATION OF NEW TREE. SEE SHEET 3

(3) INSTALL SIGN. TYPE IS SHOWN ON PLAN.

SPECIFIC CONSTRUCTION NOTES

(100) NUMBERS ABOVE 100 IN A HEXAGON ON THE PLAN REFER TO THE RESPECTIVE STANDARD DRAWING AND SHALL BE CONSTRUCTED ACCORDINGLY, UNLESS MODIFICATIONS ARE NOTED ON THE PLAN OR COVER SHEET BELOW. ANY NUMBER SHOWN BELOW THE STANDARD DRAWING NUMBER INDICATES THE SPECIFIC ALTERNATE TO BE CONSTRUCTED.

(A) UTILITY POLE TO BE RELOCATED BY OTHERS.

GENERAL CONSTRUCTION NOTES

1. THE COMPLETED BIKEWAY SHALL HAVE A NEAT, SMOOTH SURFACE AND CARE SHALL BE EXERCISED TO AVOID CREATING DRAINAGE POCKETS.
2. REGRADE ALL DRIVEWAYS AND GROVE ROADS ADJACENT TO THE BIKEWAY AS NECESSARY TO RESTORE THEM TO THEIR ORIGINAL DRIVING CONDITION.
3. THE CONTRACTOR SHALL PLACE FENCES, MAILBOXES AND OTHER SALVAGED MATERIALS ON THE ADJACENT OWNERS PROPERTY.
4. TRANSITION NEW CONSTRUCTION TO MEET EXISTING FACILITIES AS DIRECTED BY THE INSPECTOR, EXCEPT WHERE SHOWN OTHERWISE ON THE PLAN.

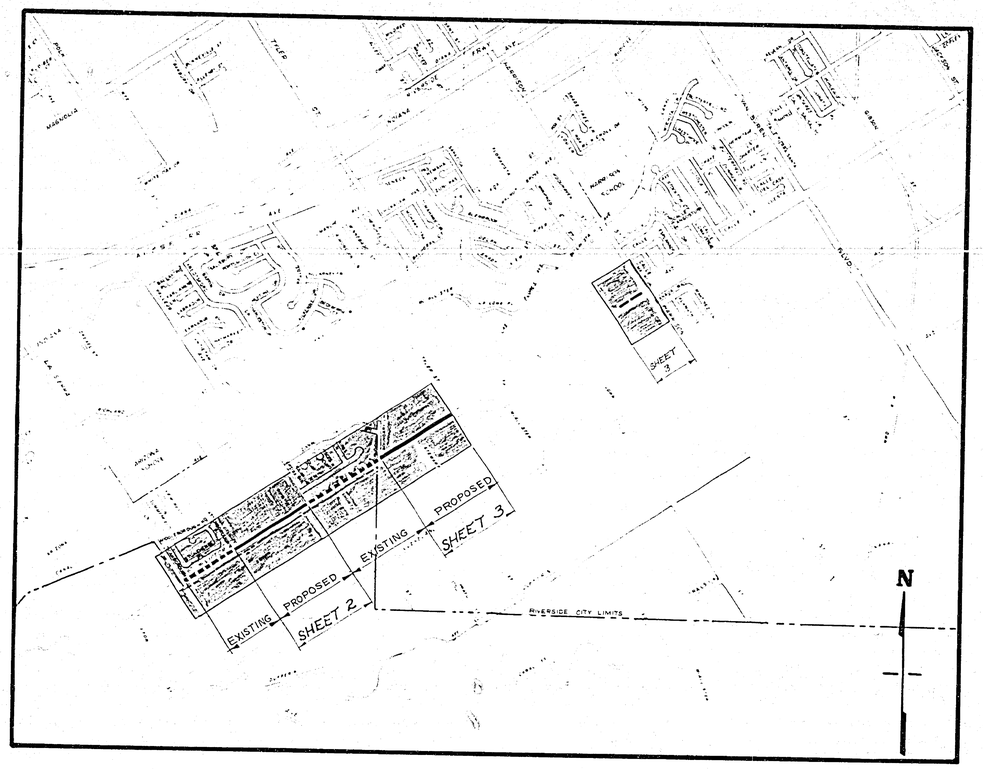

PROJECT LOCATION PLAN

0 500' 1000' 2000' 3000' 4000' 5000' 6000'

SCALE 1" = 1000'

EXISTING UNDERGROUND & TOPOGRAPHY LEGEND

EXISTING UNDERGROUND UTILITIES:

SANITARY SEWER — 8"S
WATER LINE — 6"W
STORM DRAIN — 24"S.D.
GAS LINE — 3"G
IRRIGATION LINE — 20" IRR
ABANDONED UTILITY — 6"G(ABAN'D)
TELEPHONE CONDUIT — T
ELECTRICAL CONDUIT — E
STREET LIGHTING — SL
TRAFFIC SIGNAL — SIG
FIRE ALARM — F

EXISTING TOPOGRAPHY:

BLOCK WALL
BOARD FENCE
WIRE FENCE
CHAIN LINK FENCE
TOP OF SLOPE
TOE OF SLOPE
DIRECTION OF FLOW
EXISTING BIKEWAY

SANITARY SEWER MH
SANITARY SEWER CLEANOUT
STORM DRAIN MH
IRRIGATION WEIR
WATER MH
GAS MH
ELECTRIC MH
TELEPHONE MH OR VAULT
WATER METER
FIRE HYDRANT
SPRINKLER HEAD
VALVE
AIR VALVE
AIR VENT
POLE & GUY ANCHOR
ELECTRIC POLE
TELEPHONE POLE
JOINT USE POLE
PULL BOX
TRAFFIC SIGN
PARKING METER
FIRE ALARM BOX
STREET NAME SIGN
GAS METER
MAIL BOX
FAUCET
TELEPHONE RISER
WHEEL STOP
A.C. BERM
STEEL POST
WOOD POST
PEDESTRIAN PUSH BUTTON
RAILROAD TRACKS
RAILROAD SIGN
RAILROAD SIGNAL
STREET LIGHT & TRAFFIC SIGNAL ON MAST ARM
STREET LIGHT (UPRIGHT)
STREET LIGHT
TRAFFIC SIGNAL
TRAFFIC SIGNAL ON MAST ARM
TRAFFIC SIGNAL CONTROLLER
TRAFFIC SIGNAL PRESSURE DETECTOR
TRAFFIC SIGNAL LOOP DETECTOR

CONCRETE
ASPHALT
EDGE OF PAVEMENT
BUILDING
UNDERGROUND STRUCTURE
OVERHANGING STRUCTURE

CITRUS TREE
DECIDUOUS TREE
PALM TREE
SHRUBBERY
TREE STUMP
EVERGREEN TREE

-CAUTION-
PACIFIC TELEPHONE
CABLES UNDERGROUND
BEFORE EXCAVATING
CALL COLLECT:

	7:30 A.M. to 5 P.M.	After Hours & Holidays
Orange County	714-633-6811	714-547-6606
Riverside County	714-684-0071	714-547-6606
Inyo County	714-684-0071	714-547-6606
San Bernardino County	714-684-0071	714-547-6606
Los Angeles County	213-621-3111	24 HOUR SERVICE
Ventura County	213-621-3111	
San Diego County	714-298-0595	714-237-0227

FOR FREE CABLE LOCATING SERVICE

AS BUILT - 2/6/80 - RJH

CITY OF RIVERSIDE
PUBLIC WORKS DEPARTMENT

APPROVED BY	BY	DATE
PRINCIPAL ENGINEER		1/28/79
PARK DEPARTMENT		1-29-79
TRAFFIC DIVISION		1-29-79
CHIEF F.M. ENGINEER		2-2-79

APPROVED BY: PUBLIC WORKS DIRECTOR
DATE 2/22/79

VICTORIA AVE. BIKEWAY
FROM LA SIERRA AVENUE
TO VAN BUREN BLVD. (PORTION)
500' NORTHEASTERLY OF LA SIERRA AVENUE TO CROSS ST., BOUNDARY LANE TO TYLER ST.

DESIGNED BY DRAWN BY CHECKED BY

INDEXED S.K.
ACCOUNT No. 30575-247-04
DRAWING NUMBER
R-2095
SHEET 1 OF 3

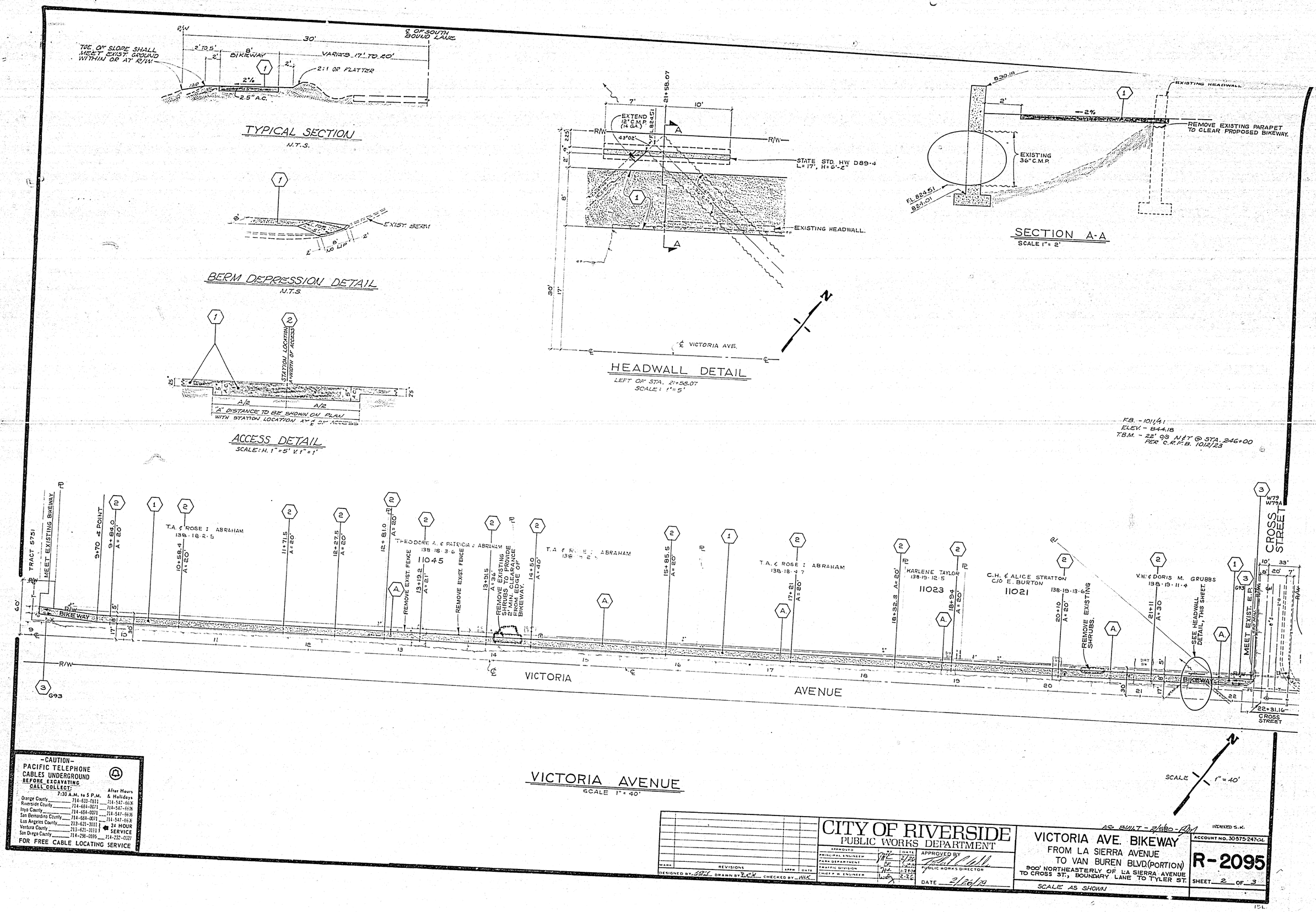

-CAUTION-
PACIFIC TELEPHONE CABLES UNDERGROUND
BEFORE EXCAVATING CALL COLLECT:

	7:30 A.M. to 5 P.M.	After Hours & Holidays
Orange County	714-633-0811	714-547-6606
Riverside County	714-684-0071	714-547-6606
Inyo County	714-684-0071	714-547-6606
San Bernardino County	714-684-0071	714-547-6606
Los Angeles County	213-621-3111	24 HOUR SERVICE
Ventura County	213-621-3111	
San Diego County	714-298-0595	714-232-0027

FOR FREE CABLE LOCATING SERVICE

MARK	REVISIONS	APPR	DATE

DESIGNED BY [illegible] DRAWN BY [illegible] CHECKED BY WLK

CITY OF RIVERSIDE
PUBLIC WORKS DEPARTMENT

APPROVED	BY	DATE
PRINCIPAL ENGINEER	[illegible]	2/26
PARK DEPARTMENT	[illegible]	1-28-79
TRAFFIC DIVISION	[illegible]	1-28-79
CHIEF P.W. ENGINEER	[illegible]	2-26

APPROVED BY [illegible]
PUBLIC WORKS DIRECTOR
DATE 2/26/79

AS BUILT - 2/5/80 - [illegible]

VICTORIA AVE. BIKEWAY
FROM LA SIERRA AVENUE TO VAN BUREN BLVD. (PORTION)
900' NORTHEASTERLY OF LA SIERRA AVENUE TO CROSS ST., BOUNDARY LANE TO TYLER ST.
SCALE AS SHOWN

INDEXED S.K.
ACCOUNT NO. 30575-247-04
R-2095
SHEET 2 OF 3

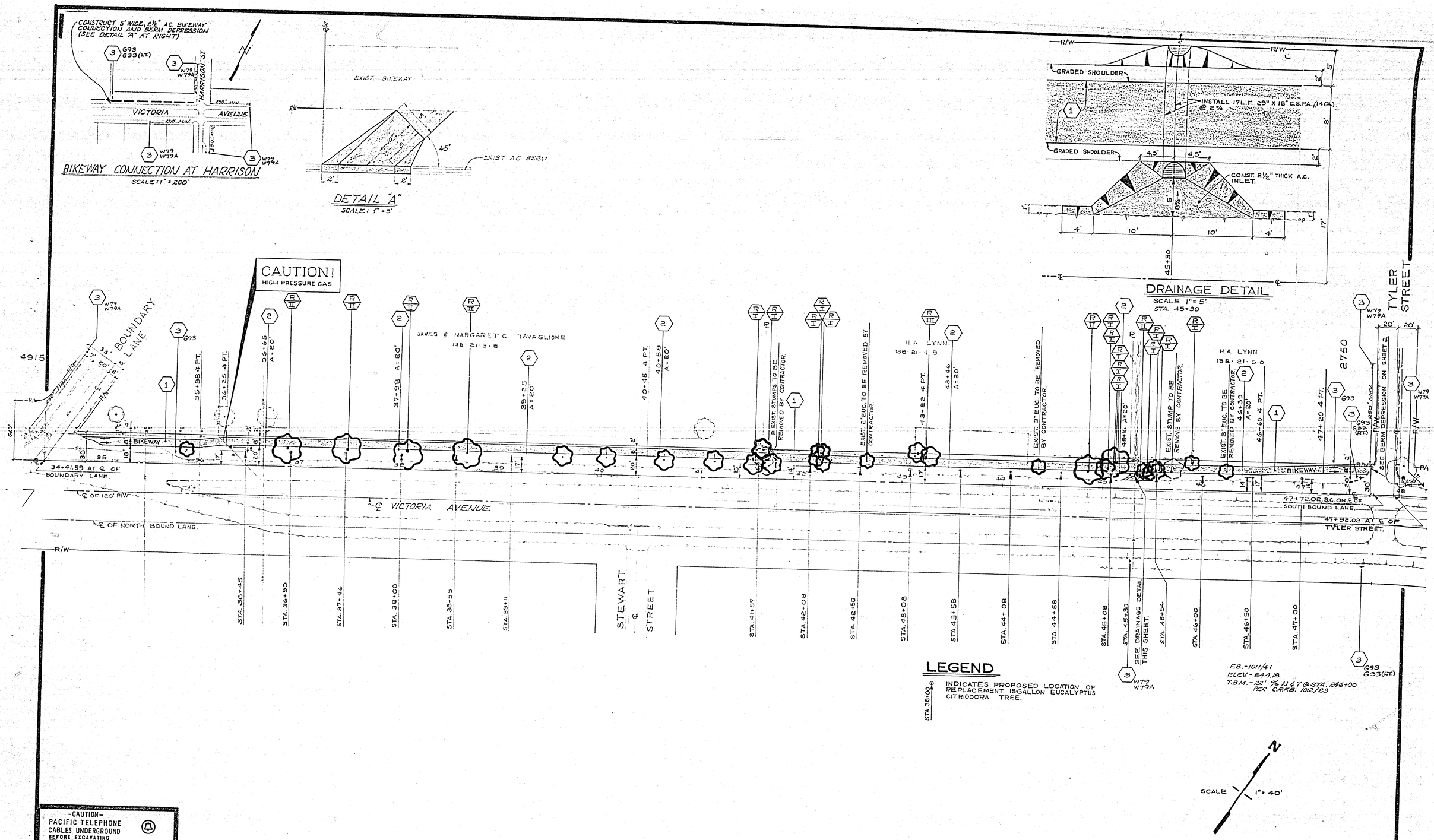
CONSTRUCT 5' WIDE, 2½" A.C. BIKEWAY CONNECTION AND BERM DEPRESSION (SEE DETAIL "A" AT RIGHT)
BIKEWAY CONNECTION AT HARRISON
SCALE: 1" = 200'
VICTORIA AVENUE
HARRISON ST.
EXIST. BIKEWAY
EXIST. A.C. BERM
DETAIL "A"
SCALE: 1" = 5'
GRADED SHOULDER
INSTALL 17 L.F. 29" X 18" C.S.P.A. (14 GA.) @ 2%
CONST. 2½" THICK A.C. INLET.
DRAINAGE DETAIL
SCALE 1" = 5'
STA. 45+30
CAUTION!
HIGH PRESSURE GAS
BOUNDARY LANE
JAMES & MARGARET C. TAVAGLIONE
138-21-3-8
H.A. LYNN
138-21-4-9
H.A. LYNN
138-21-5-0
TYLER STREET
2750
4915
BIKEWAY
34+41.59 AT ℄ OF BOUNDARY LANE.
℄ OF 120' R/W
℄ VICTORIA AVENUE
℄ OF NORTH BOUND LANE.
47+72.02 B.C. ON ℄ OF SOUTH BOUND LANE.
47+92.02 AT ℄ OF TYLER STREET.
2 EXIST. STUMPS TO BE REMOVED BY CONTRACTOR.
EXIST. 2" EUC. TO BE REMOVED BY CONTRACTOR.
EXIST. 3" EUC. TO BE REMOVED BY CONTRACTOR.
EXIST. STUMP TO BE REMOVE BY CONTRACTOR.
EXIST. 3" EUC. TO BE REMOVED BY CONTRACTOR
SEE BERM DEPRESSION ON SHEET 2
SEE DRAINAGE DETAIL THIS SHEET.
STEWART ℄ STREET
STA. 36+45
STA. 36+90
STA. 37+46
STA. 38+00
STA. 38+55
STA. 39+11
STA. 41+57
STA. 42+08
STA. 42+58
STA. 43+08
STA. 43+58
STA. 44+08
STA. 44+58
STA. 45+08
STA. 45+30
STA. 45+54
STA. 46+00
STA. 46+50
STA. 47+00
F.B.-1011/41
ELEV-844.18
T.B.M.-22' ⅌ N ℄ T @ STA. 246+00 PER C.R.F.B. 1012/23
LEGEND
STA. 38+00
INDICATES PROPOSED LOCATION OF REPLACEMENT 15 GALLON EUCALYPTUS CITRIODORA TREE.
SCALE 1" = 40'
-CAUTION-
PACIFIC TELEPHONE CABLES UNDERGROUND
BEFORE EXCAVATING CALL COLLECT:
7:30 A.M. to 5 P.M. | After Hours & Holidays
Orange County 714-635-0811 714-547-6636
Riverside County 714-684-0071 714-547-6636
Inyo County 714-684-0071 714-547-6636
San Bernardino County 714-684-0071 714-547-6636
Los Angeles County 213-621-3111 24 HOUR SERVICE
Ventura County 213-621-3111
San Diego County 714-296-0595 714-222-0027
FOR FREE CABLE LOCATING SERVICE
CITY OF RIVERSIDE
PUBLIC WORKS DEPARTMENT
APPROVED BY
PUBLIC WORKS DIRECTOR
DATE 2/26/73
AS BUILT - 2/8/80
VICTORIA AVE. BIKEWAY
FROM LA SIERRA AVENUE TO VAN BUREN BLVD (PORTION)
900' NORTHEASTERLY OF LA SIERRA AVENUE TO CROSS ST., BOUNDARY LANE TO TYLER ST.
SCALE: AS SHOWN
ACCOUNT NO. 30575 247-04
R-2095
SHEET 3 OF 3