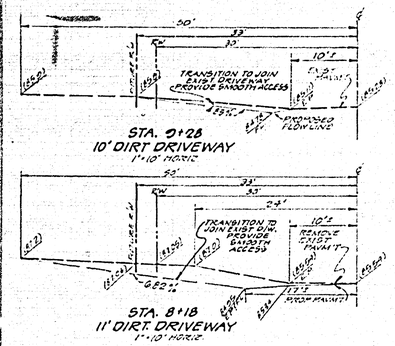

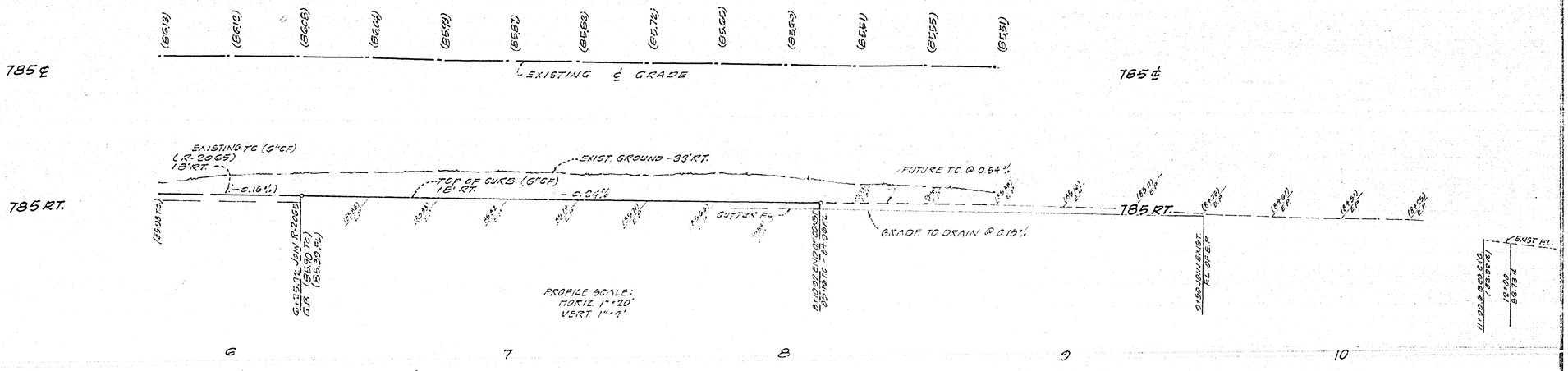

Contractor agrees that he shall assume sole and complete responsibility for job site conditions during the course of construction of this Project, including safety of all persons and property; that this requirement shall apply continuously and not be limited to normal working hours; and that the Contractor shall defend, indemnify, and hold the Owner and the Engineer harmless from any and all liability, real or alleged, in connection with the performance of work on this Project, excepting for liability arising from the sole negligence of the Owner or the Engineer.

CONSTRUCTION NOTES

1. PLACE ASPHALTIC CONCRETE (A.C.) OVER BASE AS PER TYPICAL SECTION.
2. CONSTRUCT CONCRETE CURB & GUTTER TYPE I (6"C.G.) PER RIVERSIDE CITY STD. NO. 200.
3. CONSTRUCT CONCRETE SIDEWALK (CURB TYPE) PER CITY OF RIVERSIDE STD. NO. 929.
4. PLACE TYPE "L" MARKERS AT 12' OTK TO OTK.
5. CONSTRUCT DRIVEWAY APPROACH PER RIVERSIDE CITY STD. NO. 302.
6. EXISTING TREES TO BE REMOVED BY THE CITY OF RIVERSIDE, PARKS & RECREATION DEPT.

INDICATES NEW PAVING

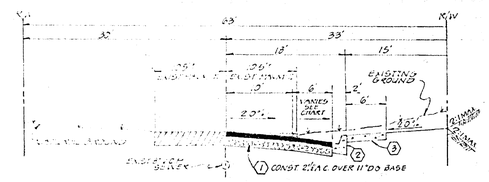

TYPICAL SECTION
MYERS STREET
NO SCALE
F.L. = 5.0

CROSS FALL CHART

STA.	EXIST. DRIVING LANE	PROP DRIVING LANE	PROP PARKING LANE
5+25.02	(.20%)		
6+50	(.55%)	20%	6.19%
6+75	(0.05%)	20%	5.33%
7+00	(0.48%)	20%	5.33%
7+25	(0.16%)	20%	5.50%
7+50	(0.10%)	20%	4.83%
7+75	(-0.10%)	20%	4.67%
8+00	(0.19%)	20%	4.83%
8+25	(-0.10%)	20%	——

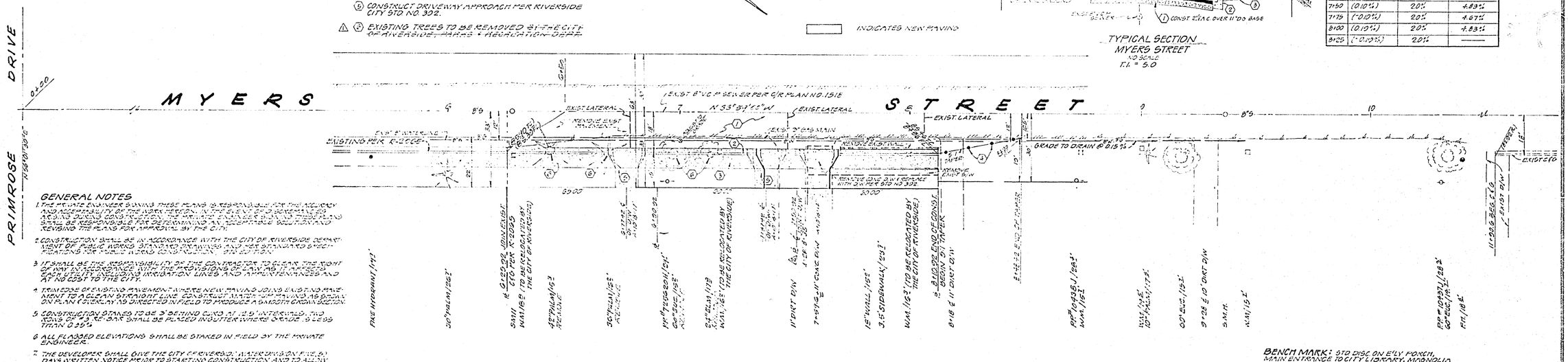

GENERAL NOTES

1. THE PRIVATE ENGINEER SIGNING THESE PLANS IS RESPONSIBLE FOR THE ACCURACY AND ADEQUACY OF THE DATA HEREON. IN THE EVENT IT IS DETERMINED PRIOR TO OR DURING CONSTRUCTION THAT THE DATA HEREON IS INADEQUATE, HE SHALL BE RESPONSIBLE FOR DETERMINING AN ACCEPTABLE SOLUTION AND REVISING THE PLANS FOR APPROVAL BY THE CITY.
2. CONSTRUCTION SHALL BE IN ACCORDANCE WITH THE CITY OF RIVERSIDE DEPARTMENT OF PUBLIC WORKS STANDARD SPECIFICATIONS AND STANDARD SPECIFICATIONS FOR PUBLIC WORKS CONSTRUCTION, SAN DIEGO AREA.
3. IT SHALL BE THE RESPONSIBILITY OF THE CONTRACTOR TO CLEAN THE RIGHT OF WAY IN ACCORDANCE WITH THE PROVISIONS OF CAL MVC 11.4.6(2). EACH UTILITY INCLUDING IRRIGATION LINES AND APPURTENANCES, AND AT NO COST TO THE CITY.
4. TRIMMING OF EXISTING PAVEMENT TO MATE NEW PAVING WITH EXISTING PAVEMENT TO ACCEPTABLE STRAIGHT LINE. CONSTRUCT WATER SERVICES AS SHOWN ON PLAN (OTHERWISE AS DIRECTED IN FIELD TO PRODUCE A SMOOTH DRAINAGE SECTION.
5. CONSTRUCTION STAKED TO BE 3' BEHIND CURB AT 12.5' INTERVALS. THIS WILL BE 3' BEHIND CURB SHALL BE PLACED IN GUTTER WHERE GRADE IS LESS THAN 0.35%.
6. ALL FLAGGED ELEVATIONS SHALL BE STAKED IN FIELD BY THE PRIVATE ENGINEER.
7. THE DEVELOPER SHALL GIVE THE CITY OF RIVERSIDE WATER DIVISION FIVE (5) DAYS WRITTEN NOTICE PRIOR TO STARTING CONSTRUCTION AND TO ALLOW THE CITY TEN (10) DAYS FOR COMPLETION OF WORK. (787-7911)
8. QUANTITIES SHOWN ARE FOR INFORMATION ONLY AND THE CITY OF RIVERSIDE IS NOT RESPONSIBLE FOR THEIR ACCURACY.
9. NOTICE TO CONTRACTOR: THE EXISTENCE AND LOCATION OF ANY UNDERGROUND UTILITY PIPES OR STRUCTURES SHOWN ON THESE PLANS WERE OBTAINED BY A SEARCH OF THE AVAILABLE RECORDS. TO THE BEST OF OUR KNOWLEDGE THESE ARE THE EXISTING UTILITIES EXCEPT AS SHOWN ON THESE PLANS. THE CONTRACTOR SHALL BE RESPONSIBLE TO TAKE DUE PRECAUTIONARY MEASURES TO PROTECT THE UTILITY LINES SHOWN AND OTHER LINES NOT SHOWN ON THESE PLANS.
10. REGRADE DIRT D/W TO PROVIDE SMOOTH ACCESS AND DRAINAGE.
11. CONTRACTOR SHALL NOTIFY SOUTHERN CALIF. GAS CO. AT LEAST 48 HOURS PRIOR TO THE START OF CONSTRUCTION AT (714) 781-8177.

BENCH MARK: STD DISC ON E'LY PORCH, MAIN ENTRANCE TO CITY LIBRARY, MAGNOLIA AND ROOSEVELT. STAMPED 0-33-1924. ELEVATION = 728.35

SOUTHERN CALIF. GAS COMPANY	CITY OF RIVERSIDE DOMESTIC SYSTEM	HAWKINS, ROBERTSON & ASSOCIATES ENGINEERS · SURVEYORS 3756 ELIZABETH STREET · RIVERSIDE · CALIF.	CITY OF RIVERSIDE, CALIFORNIA DEPARTMENT OF PUBLIC WORKS	STREET PLAN AND PROFILE	PROJECT NO.
APPROVED BY: OR M. Brown 6/25/78 DATE	APPROVED BY: Fred Lantz 6/26/78 CHIEF UTILITIES ENGINEER DATE	APPROVED BY Charles E. Robertson 5/22/78 REG. NO. 15016 DATE	4-5-78 CORRECTED CONST NOTE 6	EAST SIDE MYERS STREET FROM STA 6+25.02 TO 8+10.02 3695, 3700 & 3711 MYERS STREET	R-2121
		WO 2861 · FOR: CHARLES JACKSON · 13 · SDH · SDH · C.E.R.	SD 4-5-78 JW 4-5-78	APPROVED BY William D. Gardner For PUBLIC WORKS DIRECTOR DATE 8-16-78	SHEET 1 OF 1
				HORIZ. SCALE: 1" = 20' VERT. SCALE: 1" = 4'	FILE NO. 78-2861

#85 BUILT 4-4-80 GCP INDEXED R.R.