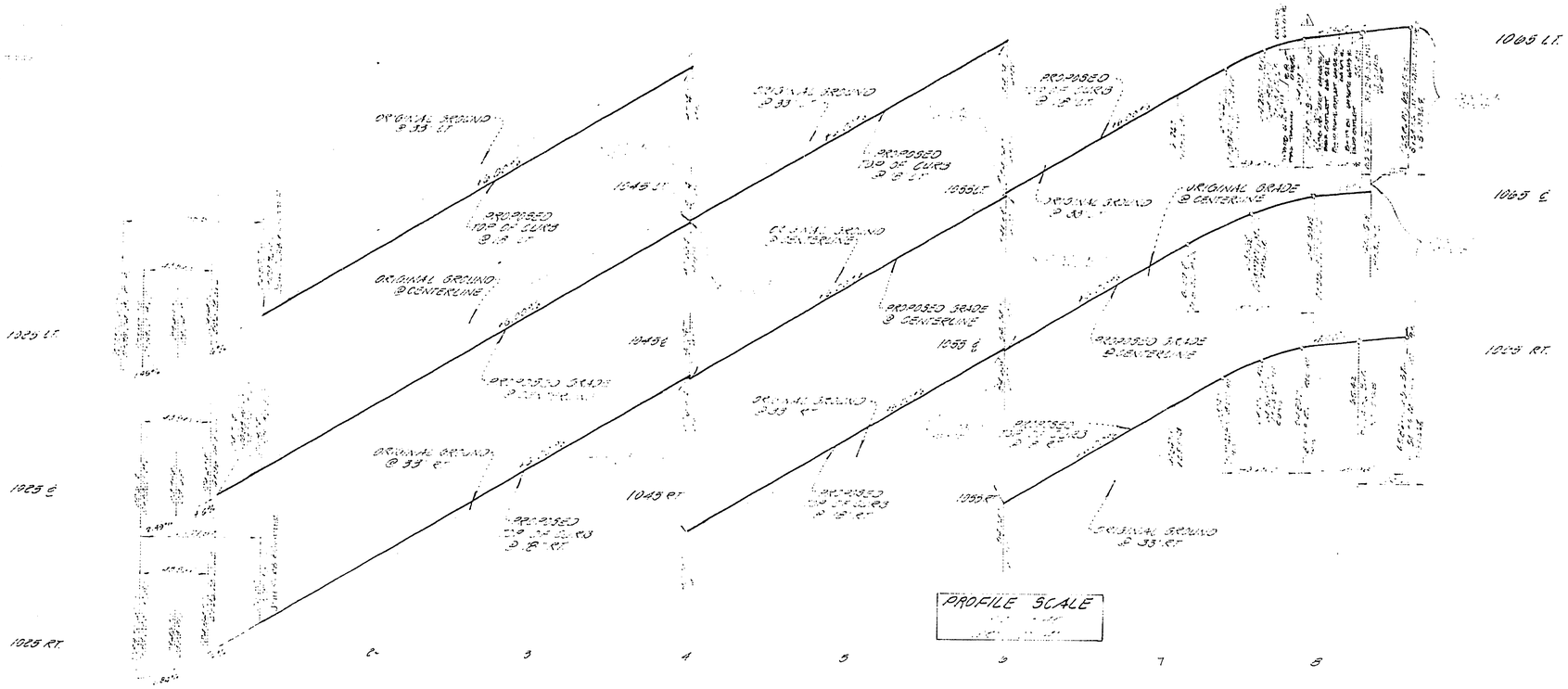

GENERAL NOTES

[illegible]

B.M.

[illegible]

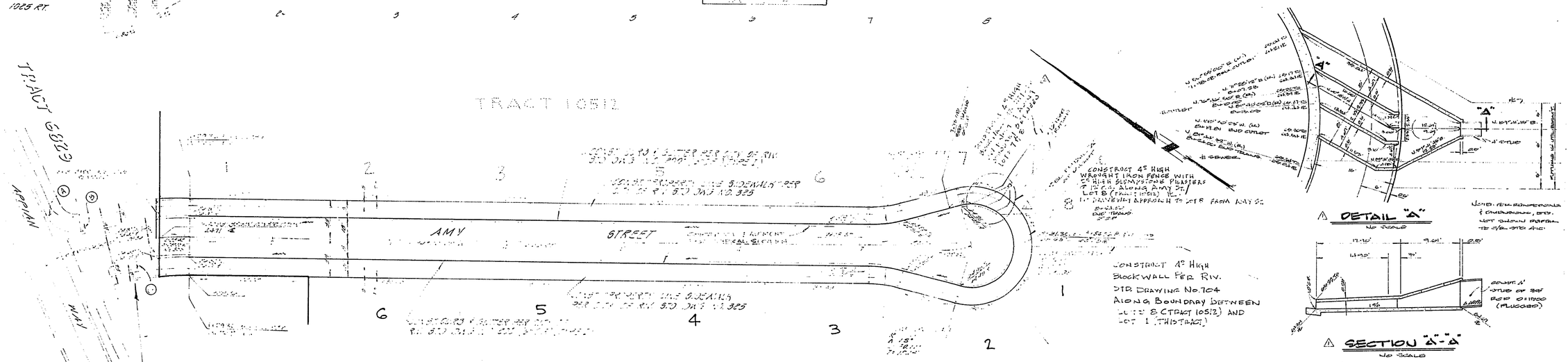

PLAN SCALE 1" = 40'

VICINITY MAP
NO SCALE

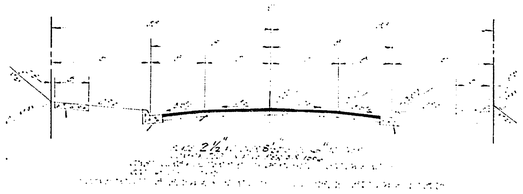

TYPICAL SECTION - AMY STREET

STREET NAME & TRAFFIC SIGN SCH.		
(3)	APPIAN WAY	6200
	AMY STREET	2500
(B)	R.1 (STOP SIGN) 24" OCTAGON	
(C)	W-55 NOT A THROUGH STREET, 24"X24"	

NOTE: PER STANDARD DRAWING 662 & 666

CITY OF RIVERSIDE
OVERHEAD & UNDERGROUND

For Chief Utilities Engineer, Electric — 2-1-78 DATE

APPROVED BY	APPROVED BY	APPROVED BY	APPROVED BY
[illegible]			

SOERNER & ASSOCIATES
26997 S. HIGHLAND AVENUE
HIGHLAND, CA. 92346

PREPARED BY [illegible] DATE 3-9-78
CIVIL ENGINEERING

△ 1 WALL DATA ADDED
△ 2 ADDED OUTLET STRUCTURE

FOR OUTLET STRUCTURE CULV.:
ALBERT A. WEBB ASSOCIATES
CIVIL ENGINEERS
RIVERSIDE, CALIFORNIA
APPROVED BY [illegible] 5/4/79
R.C.E. 17576 DATE

CITY OF RIVERSIDE, CALIFORNIA
PUBLIC WORKS DEPARTMENT

PREPARED BY		DATE	APPROVED BY
CIVIL ENGINEER			
PUB. ENGINEERING	LL	5-7-79	DIRECTOR OF PUBLIC WORKS
TRAFFIC DIVISION	LL	4/4/79	
STREET PLAN AND PROFILE			DATE

STREET PLAN AND PROFILE

AMY STREET
TRACT 10512-1

SCALE: HORIZ. 1" = 40' VERT. 1" = 4'

ENGINEER'S NUMBER
R-2137
SHEET 1 OF 1