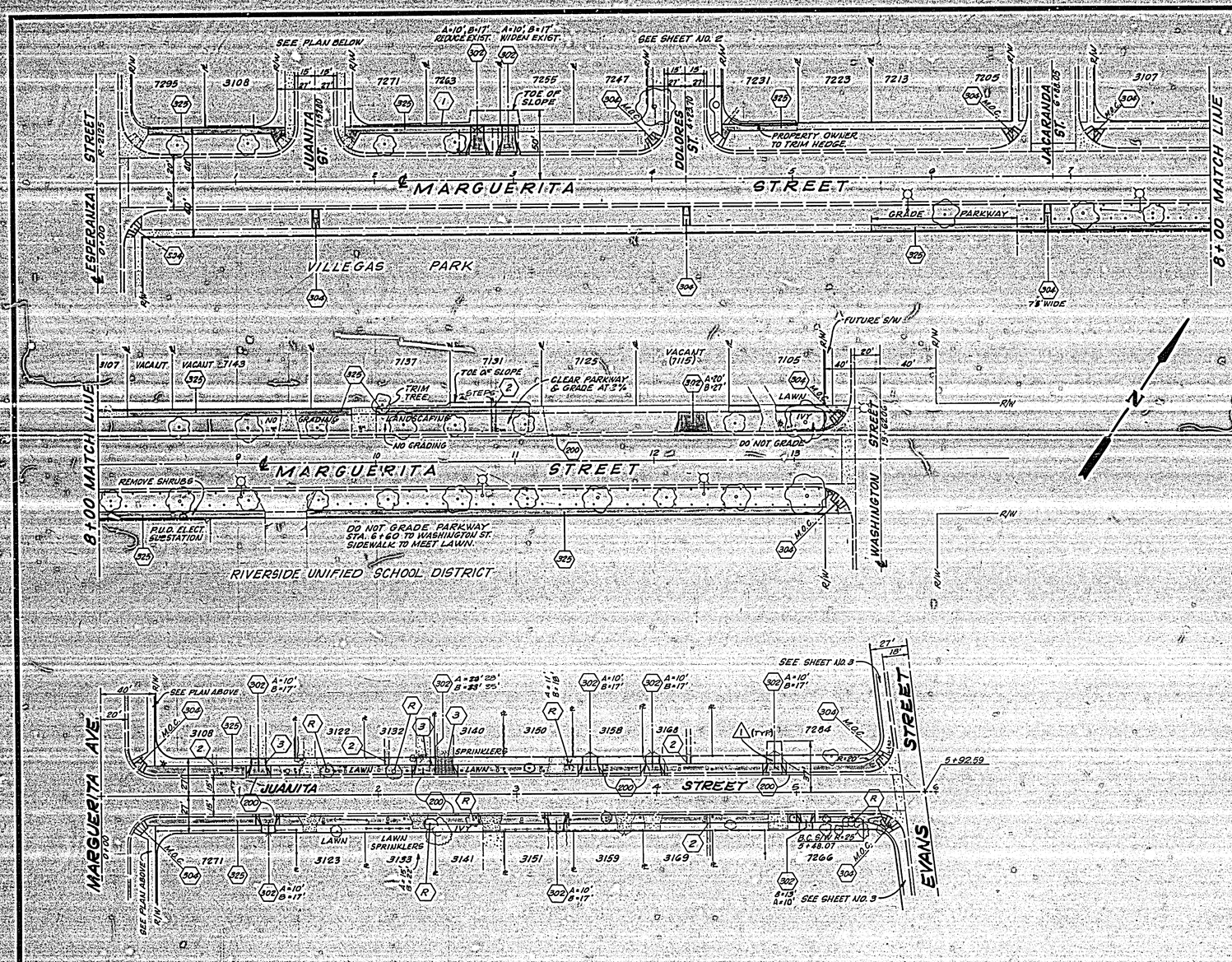

CONSTRUCTION NOTES

1. CONSTRUCTION SHALL BE IN ACCORDANCE WITH STANDARD SPECIFICATIONS FOR PUBLIC WORKS CONSTRUCTION, 1979 EDITION, AND CITY OF RIVERSIDE STD. DWGS.
2. CONTRACTOR TO RESET ANY STREET NAME AND TRAFFIC SIGNS.

CONSTRUCTION LEGEND

- (200) CONST. CURB & GUTTER PER STD. DWG. NO. 200.
- (302) CONST. DRIVEWAY APPROACH PER STD. DWG. NO. 302.
- (304) CONST. WHEELCHAIR RAMP PER STD. DWG. NO. 304.
- (325) CONST. SIDEWALK PER STD. DWG. NO. 325.
- (R) REMOVE ENTIRE TREE.
- (1) RELOCATE FENCE.
- (2) CONNECT PCC WALK TO S/W.
- (3) EXTEND PCC D/W.

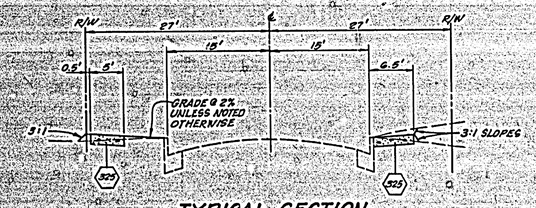

TYPICAL SECTION
NOT TO SCALE

* AS BUILT 10/28/81 BRST

MARK	REVISIONS	APPR.	DATE
1	INSTALL PCC UNIT BETWEEN S/W & R. AS DESIGNED BY FAC. PUB.	[illegible]	2/15/80

DESIGNED BY [illegible] DRAWN BY [illegible] CHECKED BY

CITY OF RIVERSIDE
PUBLIC WORKS DEPARTMENT

APPROVED	BY	DATE
PRINCIPAL ENGINEER		
PARK DEPARTMENT	[illegible]	9-16-79
TRAFFIC DIVISION	[illegible]	9-19-79
CHIEF P.W. ENGINEER	[illegible]	10-3

APPROVED BY [signature]
PUBLIC WORKS DIRECTOR
DATE 10/3/79

HCD PROJECT 1978-79
CASA BLANCA AREA
MARGUERITA & JUANITA STREETS

HORIZ. SCALE: 1" = 40' VERT. SCALE: 1" =

INDEXED BNF
ACCOUNT NO. 16-550-497

R-2145
SHEET 1 OF 3

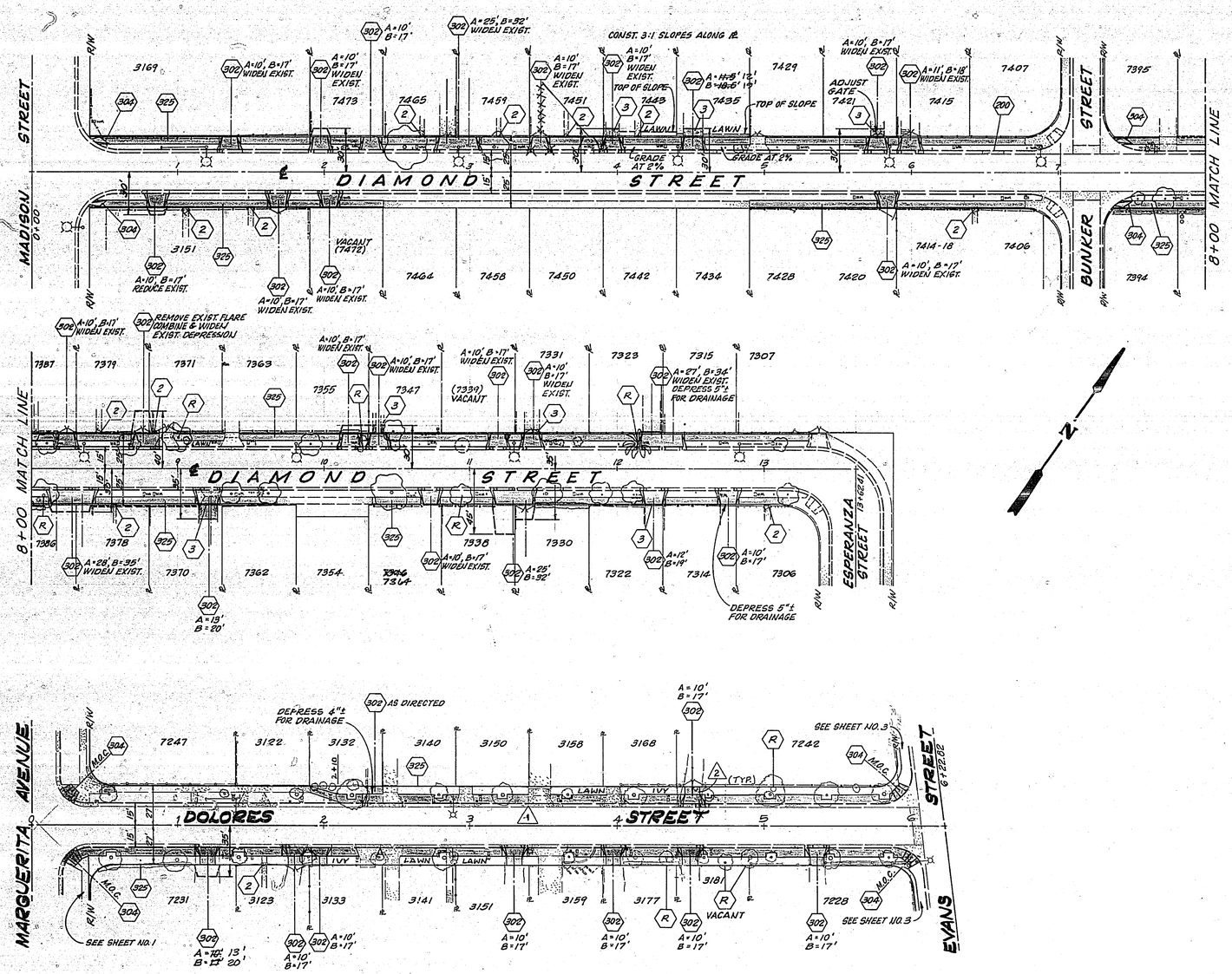

NOTE:
SEE SHEET NO. 1 FOR CONSTRUCTION NOTES & LEGEND.

△ ON DIAMOND ST. ~~AND DOLORES ST.~~ GRADE PARKWAY ADJACENT TO NEW CONSTRUCTION. EXCEPTION: PROPERTY OWNERS HAVE LANDSCAPED THE AREA AND IT IS AT THE PROPER PARKWAY SLOPE.

* AS BUILT 10/26/81 BBT

MARK	REVISIONS	APPR.	DATE
2	INSTALL REC. DWY. RMT WIDEN R/W AND PR. AS PER PLAN BY R.P.C. (DWG)	Hall	2/17/80
1	CHANGE CONSTRUCTION AS REQUESTED BY PROPERTY OWNERS	Hall	4/23/80

DESIGNED BY Hall DRAWN BY CH CHECKED BY

CITY OF RIVERSIDE
PUBLIC WORKS DEPARTMENT

APPROVED	BY	DATE
PRINCIPAL ENGINEER		
PARK DEPARTMENT	DWB	7-26-79
TRAFFIC DIVISION 1"=1"	TB	9-18-79
CHIEF P.W. ENGINEER	L.A.J.	10-3

APPROVED BY Robert R. Libbe
PUBLIC WORKS DIRECTOR
DATE 10/3/79

HCD PROJECT 1978-79
CASA BLANCA AREA
DIAMOND & DOLORES STREETS

HORIZ. SCALE: 1" = 40' VERT. SCALE: 1" =

INDEXED ONE
ACCOUNT NO 15-550-497
R-2145
SHEET 2 OF 3

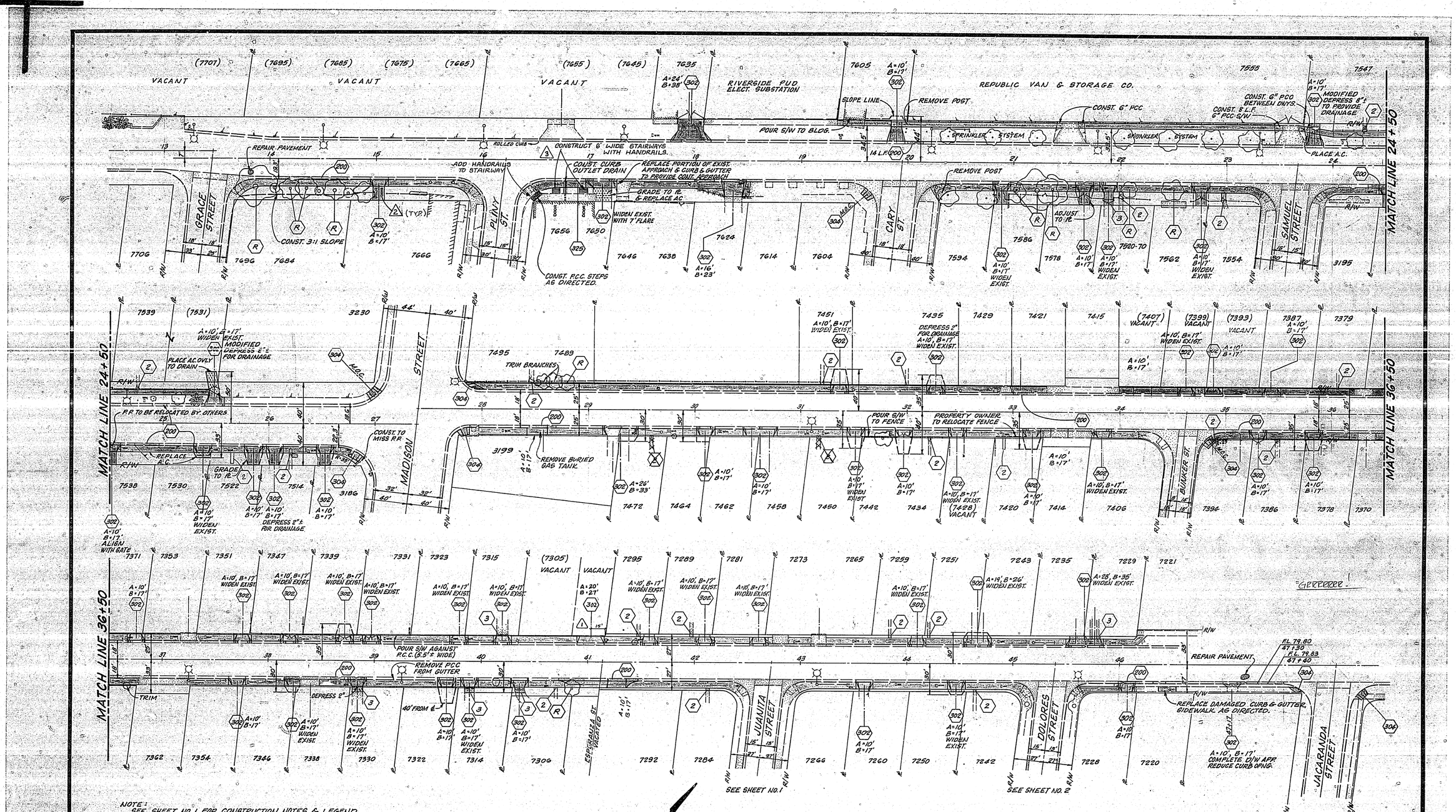

NOTE:
SEE SHEET NO. 1 FOR CONSTRUCTION NOTES & LEGEND.

* as built 10/26/81 BRET

MARK	REVISIONS	APPR.	DATE
3	ADDED 2 STAIRWAYS AND HANDRAILS AT REQUEST OF W.A.		4/24/79
2	INSTALL PCC DWY. 15'±T. S/W AND R. A.C. REGRADE 15'± P.C.C. (Bull)		2/1/79
1	ADD DRIVEWAY PER 7105' EVANS REQUESTED BY PROPERTY OWNER		1/31/80

DESIGNED BY Bull DRAWN BY KPT CHECKED BY

CITY OF RIVERSIDE
PUBLIC WORKS DEPARTMENT

APPROVED	BY	DATE
PRINCIPAL ENGINEER		
PARK DEPARTMENT		7-26-79
TRAFFIC DIVISION		9-11-79
CHIEF P. W. ENGINEER		10-3-79

APPROVED BY
PUBLIC WORKS DIRECTOR
DATE 10/5/79

HCD PROJECT 1978-79
CASA BLANCA AREA

EVANS STREET

HORIZ. SCALE: 1" = 40' VERT. SCALE: 1" =

TRACED FILE
ACCOUNT NO. 18-550-497

R-2145

SHEET 3 OF 3

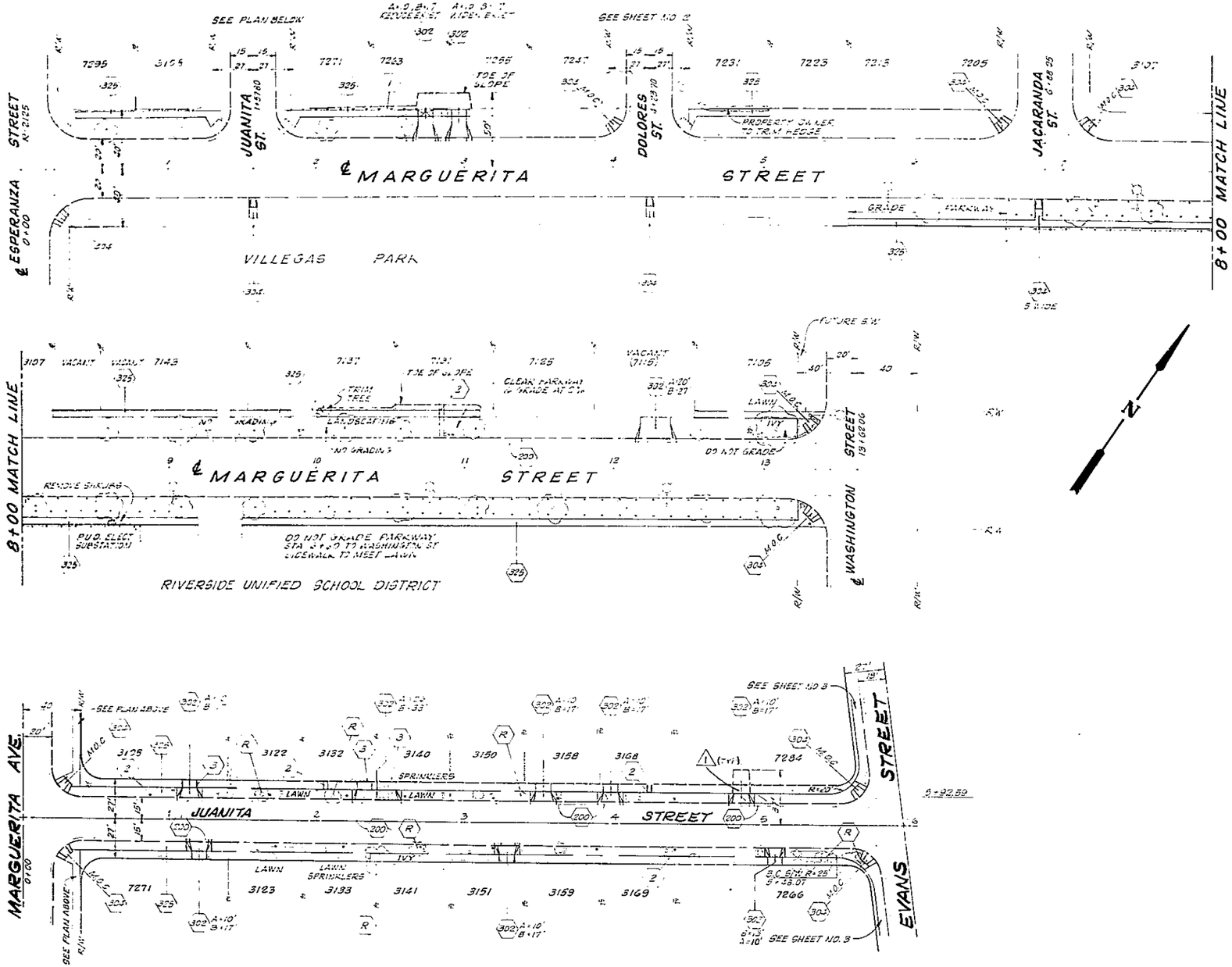

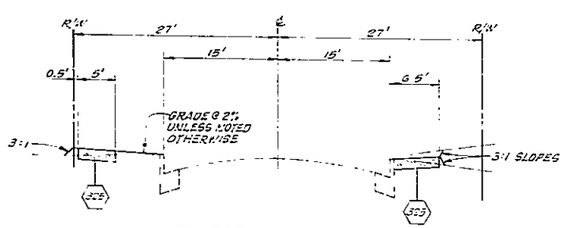

TYPICAL SECTION
NOT TO SCALE

CONSTRUCTION NOTES

1. CONSTRUCTION SHALL BE IN ACCORDANCE WITH STANDARD SPECIFICATIONS FOR PUBLIC WORKS CONSTRUCTION, 1979 EDITION, AND CITY OF RIVERSIDE STD DWGS
2. CONTRACTOR TO RESET ANY STREET NAME AND TRAFFIC SIGNS.

CONSTRUCTION LEGEND

- (200) CONST. CURB & GUTTER PER STD DWG NO. [illegible]
- (302) CONST. DRIVEWAY APPROACH PER STD DWG NO. 302
- (303) CONST. WHEELCHAIR RAMP PER STD DWG NO. [illegible]
- (325) CONST. SIDEWALK PER STD DWG NO. 325
- (R) REMOVE ENTIRE TREE.
- (1) RELOCATE FENCE.
- (2) CONNECT PCC WALK TO S/W
- (3) EXTEND PCC D/W

MARK	REVISIONS	APPR	DATE
DESIGNED BY	DRAWN BY	CHECKED BY	

CITY OF RIVERSIDE
PUBLIC WORKS DEPARTMENT

APPROVED BY
PUBLIC WORKS DIRECTOR
DATE 10/2/78

HCD PROJECT 1978-79
CASA BLANCA AREA
MARGUERITA & JUANITA STREETS

HORIZ SCALE 1" 40' VERT SCALE 1"

TRIFIED RMF
ACCOUNT NO 15-550-497

R-2145

SHEET 1 OF 3

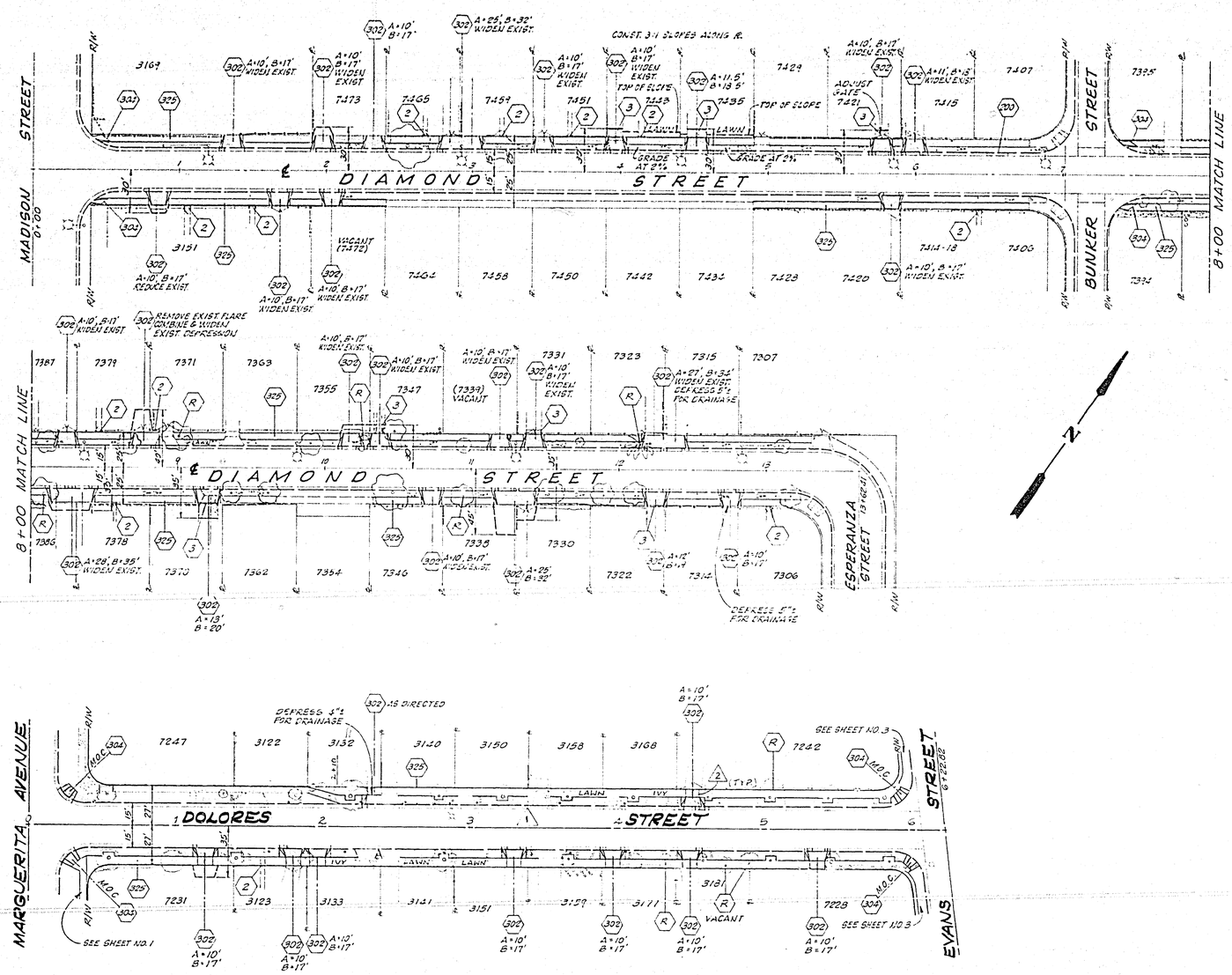

NOTE:
SEE SHEET NO. 1 FOR CONSTRUCTION NOTES & LEGEND.

ON DIAMOND ST. ~~AND DOLORES ST.~~ GRADE PARKWAY ADJACENT TO NEW CONSTRUCTION. EXCEPTION: PROPERTY OWNERS HAVE LANDSCAPED THE AREA AND IT IS AT THE PROPER PARKWAY SLOPE.

CITY OF RIVERSIDE PUBLIC WORKS DEPARTMENT	HCD PROJECT 1978-79 CASA BLANCA AREA DIAMOND & DOLORES STREETS	INDEXED BMF ACCOUNT NO. 15-550-497	R-2145
APPROVED BY: PUBLIC WORKS DIRECTOR DATE 10/3/78	HORIZ. SCALE: 1" = 40' VERT. SCALE: 1" =	SHEET 2 OF 3	

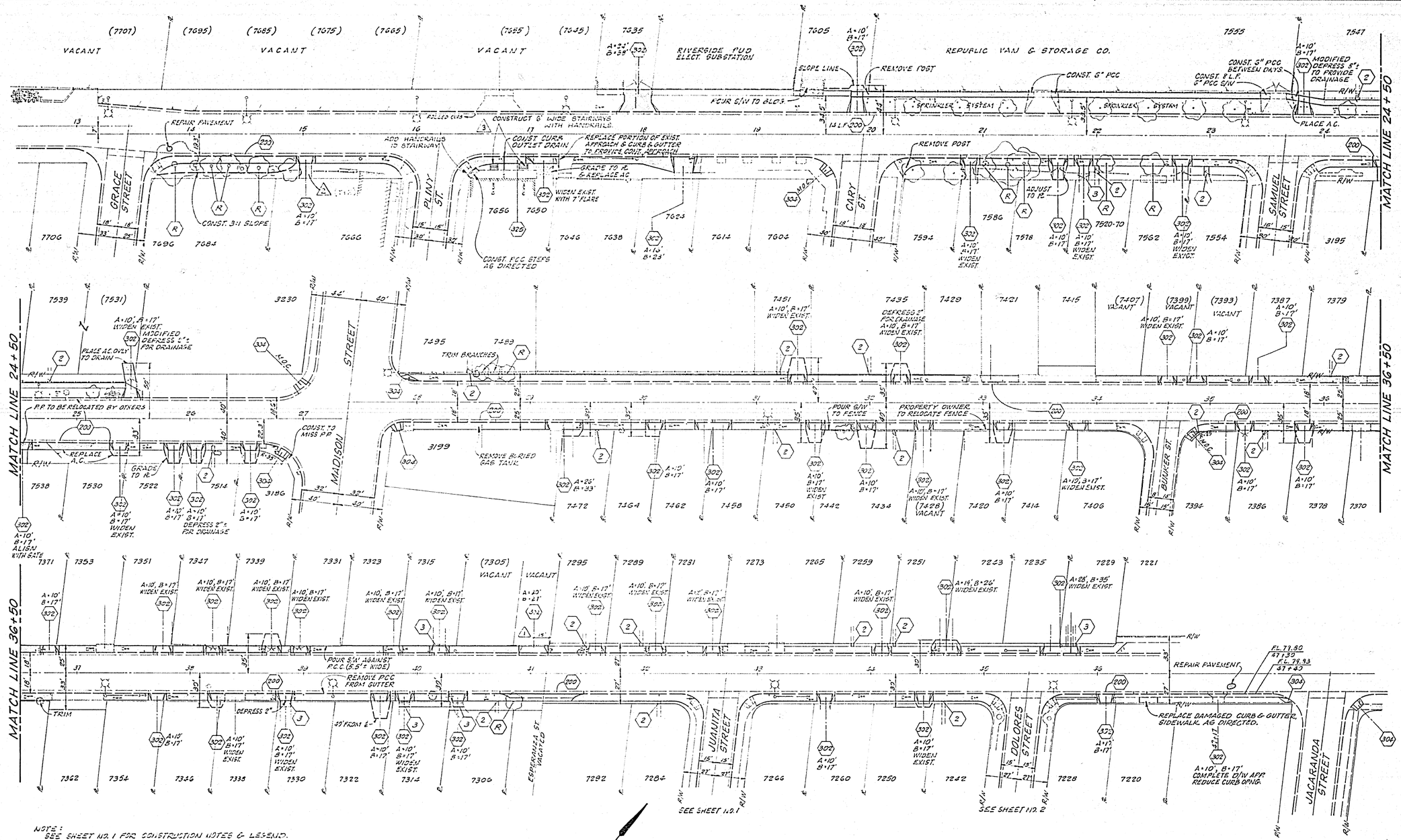

NOTE:
SEE SHEET NO. 1 FOR CONSTRUCTION NOTES & LEGEND.

MARK	REVISIONS	APPR.	DATE
1	[illegible]		
2	[illegible]		
3	ADD DRIVEWAY FOR TRUC EVANS (NO. 1.5 TO 2 W. OF BUNKER SLANTER)	WVL	12/21/80

DESIGNED BY WVL DRAWN BY KPT CHECKED BY

CITY OF RIVERSIDE
PUBLIC WORKS DEPARTMENT

APPROVED	BY	DATE
PRINCIPAL ENGINEER		
PARK DEPARTMENT	RWD	12-5-79
TRAFFIC DIVISION		
CHIEF M. ENGINEER		

APPROVED BY [signature]
PUBLIC WORKS DIRECTOR
DATE 12/3/79

HCD PROJECT 1978-79
CASA BLANCA AREA

EVANS STREET

HORIZ. SCALE: 1" = 40' VERT. SCALE: 1" =

TRACED BY:
ACCOUNT NO. 15-550-497

R-2145

SHEET 3 OF 3