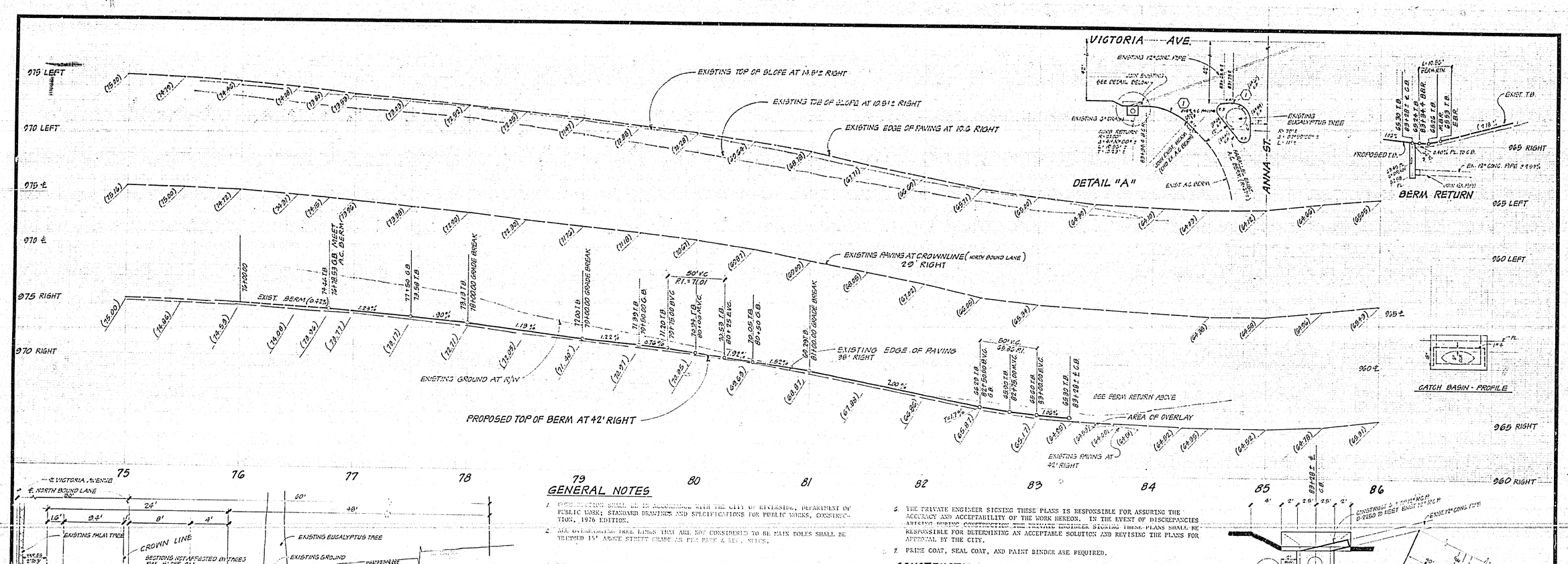

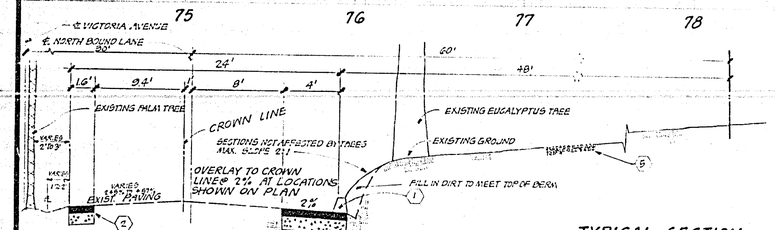

TYPICAL SECTION

GENERAL NOTES

1. CONSTRUCTION SHALL BE IN ACCORDANCE WITH THE CITY OF RIVERSIDE, DEPARTMENT OF PUBLIC WORK; STANDARD DRAWINGS AND SPECIFICATIONS FOR PUBLIC WORKS, CONSTRUCTION, 1976 EDITION.
2. ALL OVERHANGING TREE LIMBS THAT ARE NOT CONSIDERED TO BE MAIN BOLES SHALL BE TRIMMED 15' ABOVE STREET GRADE AS PER PROP & REG. SPECS.
3. TRIM EDGE OF EXISTING PAVEMENT WHERE NEW PAVEMENT JOINS TO A SMOOTH, STRAIGHT LINE. CONSTRUCT MATCH-UP PAVING AS SHOWN ON PLAN AND OVERLAY AS DIRECTED IN THE FIELD TO PRODUCE A SMOOTH SECTION. ENGINEER ESTIMATES OVERLAY TO BE 3 TONS.
4. NOTICE TO CONTRACTOR: THE EXISTENCE AND LOCATION OF ANY UNDERGROUND UTILITY PIPES OR STRUCTURES SHOWN ON THESE PLANS WERE OBTAINED BY A SEARCH OF THE AVAILABLE RECORDS. TO THE BEST OF OUR KNOWLEDGE THERE ARE NO EXISTING UTILITIES EXCEPT AS SHOWN ON THESE PLANS. THE CONTRACTOR IS REQUIRED TO MAKE PRECAUTIONARY MEASURES TO PROTECT THE UTILITY LINES SHOWN AND ANY OTHER LINES, NOT OF RECORD OR NOT SHOWN ON THESE PLANS.
5. IT SHALL BE THE RESPONSIBILITY OF THE CONTRACTOR TO CLEAR THE RIGHT OF WAY IN ACCORDANCE WITH THE PROVISIONS OF LAW AS IT AFFECTS EACH UTILITY INCLUDING IRRIGATION LINES, AND AT NO COST TO THE CITY.
6. THE PRIVATE ENGINEER SIGNING THESE PLANS IS RESPONSIBLE FOR ASSURING THE ACCURACY AND ACCEPTABILITY OF THE WORK HEREON. IN THE EVENT OF DISCREPANCIES ARISING DURING CONSTRUCTION THE PRIVATE ENGINEER SIGNING THESE PLANS SHALL BE RESPONSIBLE FOR DETERMINING AN ACCEPTABLE SOLUTION AND REVISING THE PLANS FOR APPROVAL BY THE CITY.
7. PRIME COAT, SEAL COAT, AND PAINT BINDER ARE REQUIRED.

CONSTRUCTION NOTES

1. CONSTRUCT A.C BERM PER CITY OF RIVERSIDE STD. 250.
2. PLACE ~~4" A.C. OVER 7" D.G. OR~~ 7" A.C. OVER COMPACTED NATIVE, PER C/R PLAN R-1700
3. CONSTRUCT CATCH BASIN WITH C.M.P. INLET PER CITY OF RIVERSIDE STD. NO.S 405
4. OVERLAY TO CROWN AT 2%.
5. CONSTRUCT 10' WIDE EQUESTRIAN TRAIL 4" DG COMPACTED TO 90% (PER PLAN)
6. ~~CONSTRUCT 4" CONCRETE COLLAR PER R.C.P.D. STD DWG. 4B-1, SEE DETAIL B~~

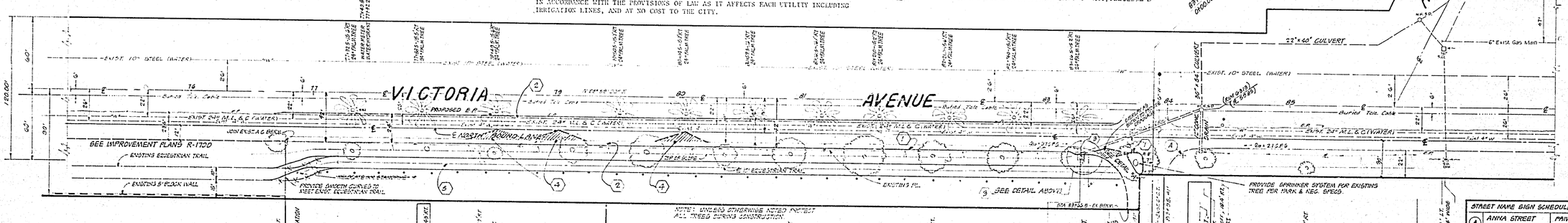

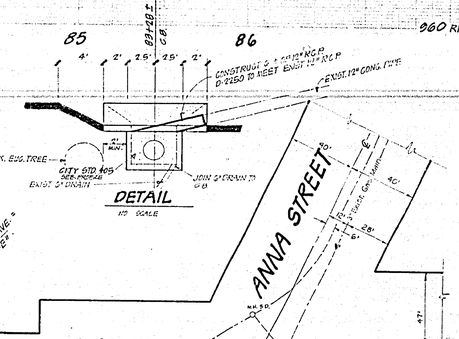

STREET NAME SIGN SCHEDULE		
A	ANNA STREET	PRIVATE
	VICTORIA AVE.	6000

-CAUTION-
PACIFIC TELEPHONE CABLES UNDERGROUND BEFORE EXCAVATING
CALL COLLECT:

	7:30 A.M. to 5 P.M.	After Hours & Holidays
Orange County	714-633-0611	714-547-6616
Riverside County	714-684-0071	714-547-6616
Inyo County	714-684-0071	714-547-6616
San Bernardino County	714-684-0071	714-547-6616
Los Angeles County	213-621-3111	24 HOUR SERVICE
Ventura County	213-621-3111	
San Diego County	714-296-0595	714-232-0027

FOR FREE CABLE LOCATING SERVICE

BENCH MARK:
PK. NAIL & TAG IN CULVERT HEADWALL W/LY COR. ANNA & VICTORIA = 666
ELEV. 960.566

Contractor agrees that he shall assume sole and complete responsibility for job site conditions during the course of construction of this Project, including safety of all persons and property; that this requirement shall apply continuously and not be limited to normal working hours; and that the Contractor shall defend, indemnify and hold the Owner and the Engineer harmless from any and all liability, real or alleged, in connection with the performance of work on this Project, excepting for liability arising from the sole negligence of the Owner or the Engineer.

J. F. DAVIDSON ASSOCIATES
CIVIL ENGINEERS - SURVEYORS - PLANNERS
RIVERSIDE, CALIFORNIA
APPROVED BY [signature] DATE 5/30/78
R.E. No. 17,580
W.O. 5592 FOR: YEAGER WARD & TUSTINSEN I.a.

MARK	REVISIONS	APPR.	DATE

DESIGNED BY DENIT DRAWN BY [illegible] CHECKED BY JOHN

CITY OF RIVERSIDE, CALIFORNIA
DEPARTMENT OF PUBLIC WORKS

APPROVED BY	BY	DATE
PRINCIPAL ENGINEER	[illegible]	12/1
PARK DEPARTMENT	[illegible]	12-12
TRAFFIC DIVISION	[illegible]	12-7
CHIEF P. W. ENGR.	[illegible]	12-22

APPROVED BY [signature]
DIRECTOR OF PUBLIC WORKS
DATE 12/22/78

STREET IMPROVEMENT PLAN & PROFILE
PARCEL MAP 9386
VICTORIA AVENUE

Indexed RMF
PROJECT NO. R-2161
SHEET 1 OF 1
HORIZ. SCALE: 1" -40' VERT. SCALE: 1" - 4'
FILE NO. 5600