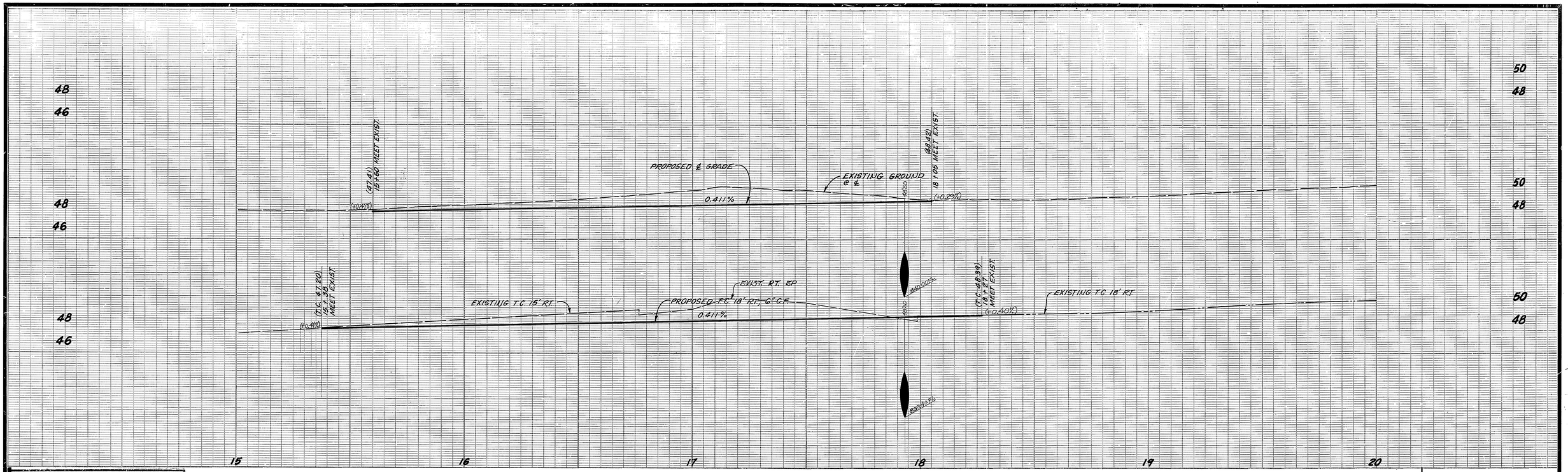

Underground Service Alert

Call: TOLL FREE

1-800 422-4133

TWO WORKING DAYS BEFORE YOU DIG.

△1 ~~NOTE: WORK TO BE DONE PRIOR TO OVERLAYING OF ORANGE ST~~

BENCH MARK
PRECISE B.M. I7-F
ELEV: 833.211

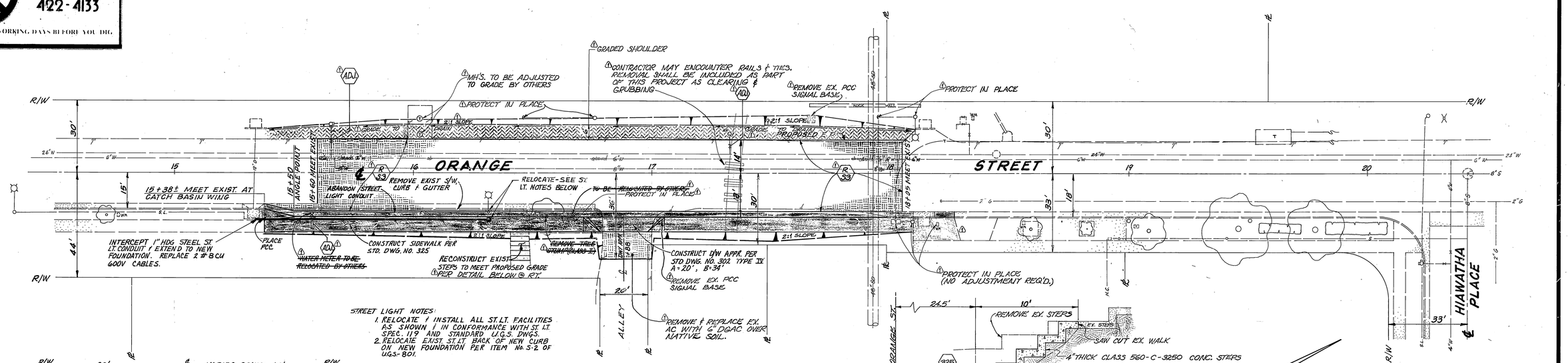

STREET LIGHT NOTES:
1. RELOCATE & INSTALL ALL ST. LT. FACILITIES AS SHOWN & IN CONFORMANCE WITH ST. LT. SPEC. 119 AND STANDARD U.G.S. DWGS.
2. RELOCATE EXIST. ST. LT. BACK OF NEW CURB ON NEW FOUNDATION PER ITEM No. S-2 OF U.G.S-801.

△1 **STEP RECONSTRUCTION DETAIL**
STA. 16+44
NOT TO SCALE

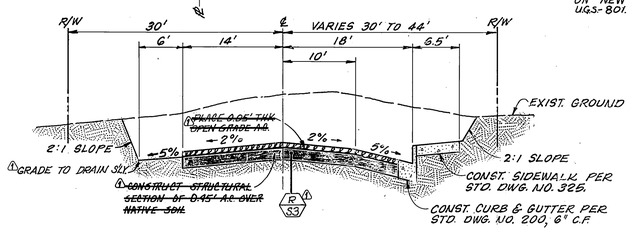

TYPICAL SECTION
NOT TO SCALE
T.I.=6.0

ITEM	QUANTITY
ADJUST WATER GATE VALVE COVER TO GRADE	2 EA
RECONST. PCC STEPS	L.S.
DENSE GRADED A.C.	257 TONS
CURB & GUTTER	*~~232~~ 232 C.F.
SIDEWALK	*~~6,012~~ 6,012 S.F.
⊕ CURB & GUTTER REMOVAL	204 L.F.
⊕ S/W REMOVAL	710 S.F.
△1 RELOCATE ST. LT.	△1 1 EA.
EXCAVATION	△1 466 C.Y.
D/W APPR. (PCC)	~~225~~ 225 S.F.
OPEN GRADED AC	53 TONS

⊕ INCLUDED IN CLEARING & GRUBBING

MARK	REVISIONS	APPR.	DATE
△1	REFLECTS PRESENT CONDITIONS & ADDS THIS DWG. TO R-2236		

DESIGNED BY [illegible] DRAWN BY [illegible] CHECKED BY [illegible]

CITY OF RIVERSIDE
PUBLIC WORKS DEPARTMENT

APPROVED BY		
PRINCIPAL ENGINEER	[illegible]	
PARK DEPARTMENT	—	
TRAFFIC DIVISION	—	
CHIEF P. W. ENGINEER		

APPROVED BY [illegible]
PUBLIC WORKS DIRECTOR
DATE 6/21/84

ORANGE STREET IMPROVEMENTS

BETWEEN FIRST STREET & HIAWATHA PLACE

HORIZ. SCALE: 1" = 20' VERT. SCALE: 1" = 4'

* AS BUILT 12/2/86 [illegible]

INDEX 42

ACCOUNT NO. 30-575-291.09
30-575-288-09

R-2196
FILE WITH R-2636
SHEET 1 OF 1

△1 SHEET 4 OF 5 OF R-2636
(SHEET 3 OF 3 M-307)