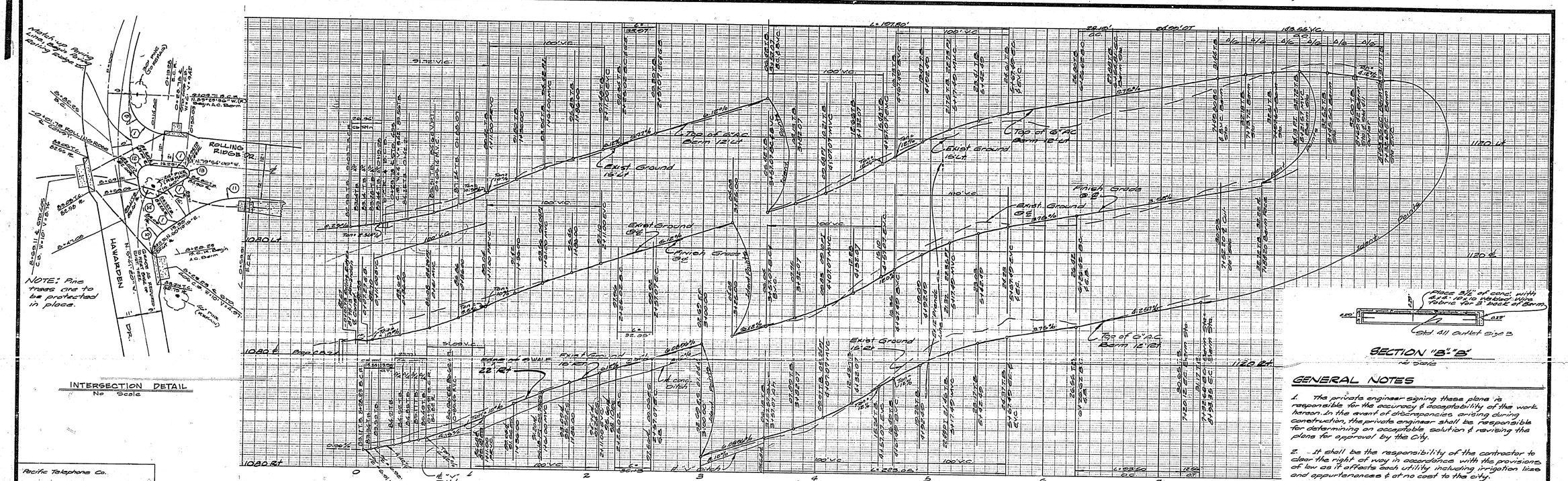

INTERSECTION DETAIL
No Scale

Pacific Telephone Co.
W. Dorman 10/23/79
Date

Gage Canal Co.
John M. Harking 10/24/79
Date

City of Riverside Overhead & Underground Electric
R. Robbin 8-16-79
Representative Utilities Engineer - Date

Owner of Parcel 2 R/W 52/47
John M. Mythe III 10/23/79
Date

Pacific Pumping Co.
12/20/79

CONSTRUCTION NOTES

1. Construct Std. 250 Type I A.C. Berm (6")
2. Place 3" A.C. over Compacted Native - (Per S.R. 1098 R-Value - 60).
3. Place 8' x 8' Posts, 20' o/c, 4' above grade & 2' imbedded in 16" x 16" electcute in paving with 2-3" amber reflectors 3" below top of Post.

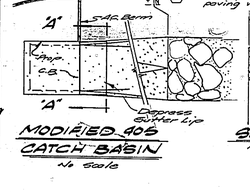

MODIFIED 405 CATCH BASIN
No Scale

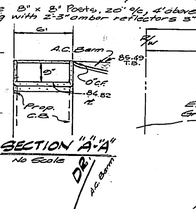

SECTION "A"-"A"
No Scale

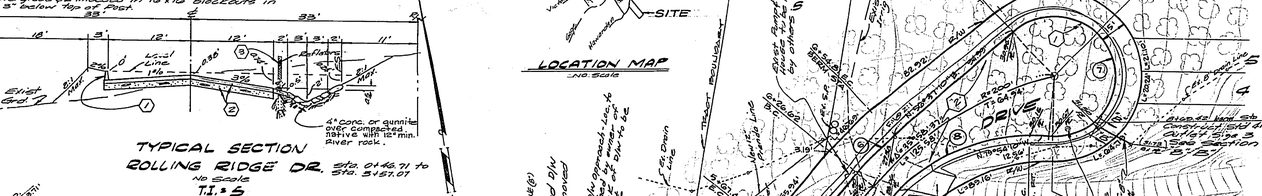

TYPICAL SECTION
ROLLING RIDGE DR. Sta. 0+46.71 to Sta. 3+57.07
No Scale
T.I. = 5

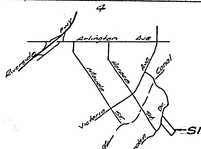

LOCATION MAP
No Scale

GENERAL NOTES

1. The private engineer signing these plans is responsible for the accuracy & acceptability of the work hereon. In the event of discrepancies arising during construction, the private engineer shall be responsible for determining an acceptable solution & revising the plans for approval by the City.
2. It shall be the responsibility of the contractor to clear the right of way in accordance with the provisions of law as it affects each utility including irrigation lines and appurtenances & at no cost to the city.
3. Construction shall be in accordance with the City of Riverside, Dept. of Public Works, Standard Dwgs. & the Standard Specifications for Public Works Construction, 1979 Edition.
4. Trim edge of existing pavement where new pavement joins to a smooth, straight line. Construct match-up paving as shown on plan & overlay paving as directed in the field to produce a smooth section. Engineer estimates overlay to be 5 tons.
5. Construct driveway approaches per Standard Dwg. 302 (Modified for AC). Exact size & location to be determined at the time of construction as approved by the Traffic Engineer.
6. Asphalt Conc. Berm shall be staked with 3' offsets at 25' intervals.
7. All traffic signs shall be installed prior to opening the streets to traffic.
8. The subdivider shall arrange for a soil test to be made by a soils engineer after the streets have been prepared to rough grade. Depth of base material & A.C. paving shall be determined by the City of Riverside design standards and test procedures.
9. All flagged elevations shall be staked in the field by the private engineer.
10. ALL POWER POLE RELOCATIONS DUE TO THE REVOLUTIONARY CURVATURE.
11. Contact the Park & Recreation Dept. Tree Division at 787-7598, 24 hours prior to removal of trees.

STREET NAME & TRAFFIC SIGN SCHEDULE

(A)	ROLLING RIDGE DR	6200
	HAWARDEN DR	6200
(B)	R1 (STOP SIGN). 30" OCTAGON.	
(C)	WSB (NOT A THROUGH STREET) 24" x 24"	

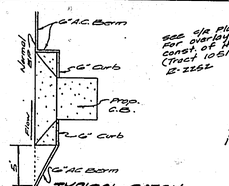

TYPICAL CATCH BASIN DETAIL
No Scale

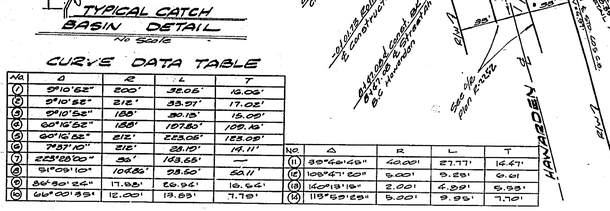
HAWARDEN
DR.
PAR. 2
ROLLING RIDGE DR.
Exist Paved D/W to be removed
Exist Irrigation Line
Exist Fire Hydrant
Exist Fire Hydrant to be removed
Exist Fire Hydrant to be relocated
Exist Fire Hydrant to be relocated by others
Exist Fire Hydrant to be removed by others
Exist Fire Hydrant to be relocated by others (see dwg. 10512)
Exist Fire Hydrant to be relocated by others (see dwg. 10512)
Exist Fire Hydrant to be relocated by others
Exist Fire Hydrant to be relocated by others
Exist Fire Hydrant to be relocated by others