

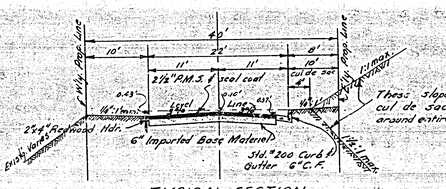

TYPICAL SECTION
STA. 0+00 TO 0+15.52
CUL-DE-SAC AS NOTED
No Scale

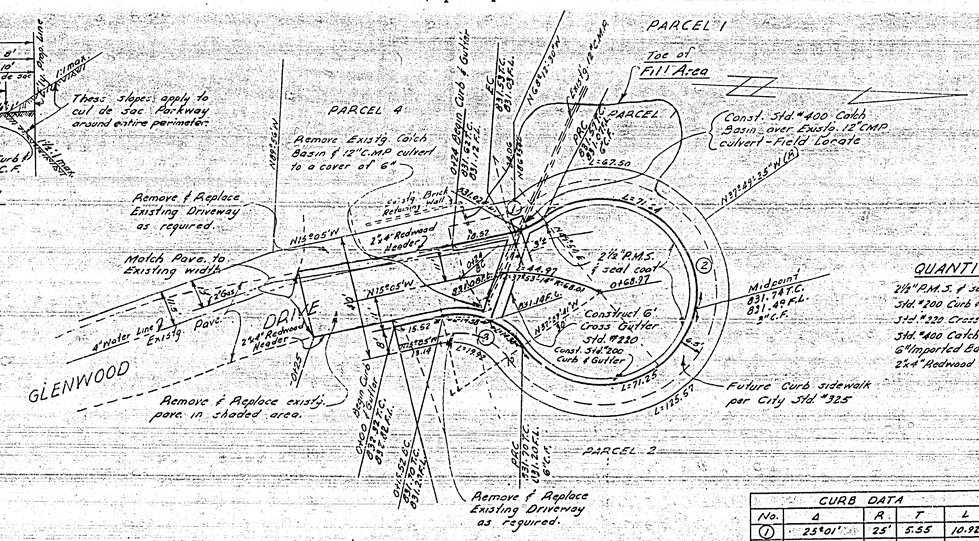

CURB DATA				
No.	Δ	R	T	L
1	25°01'	25'	5.55	10.92
2	272°08'19"	30'	28.90	142.49
3	67°07'19"	24.55	16.28	28.76

NOTES:

1. Construction to be in accordance with Standards and Specifications of the City of Riverside Department of Public Works.
2. If the Subdivider desires to reduce requirements on import base material additional soil tests may be taken at Subdivider's expense after street is prepared to rough grade. Subdivider will contact inspection division, City of Riverside, before making tests.
3. The City of Riverside will make a test of base & fill material in place. Before paving can be installed results of this test must indicate that the base & fill material is satisfactory to the inspection department.

QUANTITY ESTIMATE

2½" P.M.S. & seal coat	3,700 sq. ft.
Std. #200 Curb & Gutter	216 lin. ft.
Std. #220 Cross Gutter	160 sq. ft.
Std. #400 Catch Basin	1
6" Imported Base Material	70 cu. yds.
2"x4" Redwood Header	75 lin. ft.

BENCH MARK

R.R. spike in PP #8664 J 240'± N'ly. from intersection Gregory & Glenwood. Elev. 833.49. F.B. 354/65.

ALBERT A. WEBB ASSOCIATES
CIVIL ENGINEERS - RIVERSIDE, CALIFORNIA
APPROVED [signature] R.E. 9876 DATE 10-12-59

CITY OF RIVERSIDE, CALIFORNIA
DEPARTMENT OF PUBLIC WORKS

STREET PLAN & PROFILE
GLENWOOD DRIVE CUL DE SAC
A/S 29/82

REVISION		
MARK	DATE	DESCRIPTION
	11-25-59	Grades Revised to Tree Outline

DATE 9-16-59	SCALE Horiz. 1"=20' Vert. 1"=5'	APPROVED BY [signature] DIRECTOR OF PUBLIC WORKS	NO. R-342
DRAWN AEC	W.O. 57-64		
CHECKED	F.B. 354	DATE Nov. 16, 1959	SHEET 1 OF 1

Dwg. No. 57-64



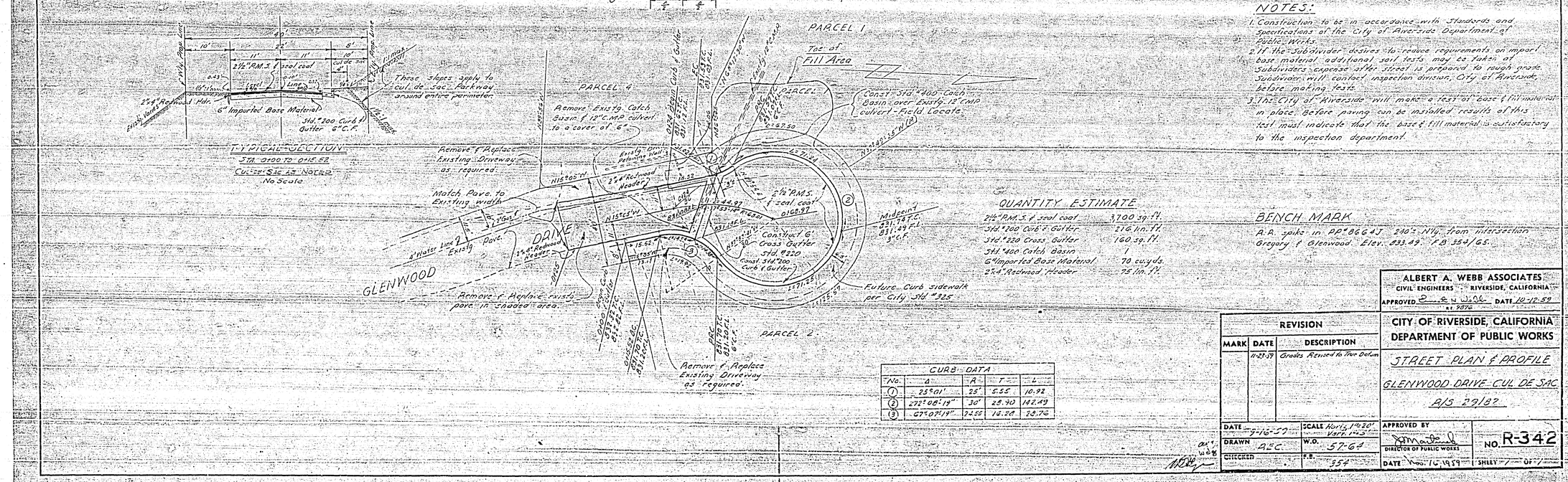

NOTES:

1. Construction to be in accordance with Standards and Specifications of the City of Riverside Department of Public Works.
2. If the Subdivider desires to reduce requirements on import base material additional soil tests may be taken at Subdivider's expense after street is graded to rough grade. Subdivider will contact inspection division, City of Riverside, before making tests.
3. The City of Riverside will make a test of base & fill material in place before paving can be installed results of this test must indicate that the base & fill material is satisfactory to the inspection department.

QUANTITY ESTIMATE

2½" R.M.S. & seal coat	3700 sq. ft.
Std. #200 Curb & Gutter	216 lin. ft.
Std. #220 Cross Gutter	160 sq. ft.
Std. #400 Catch Basin	1
6" Imported Base Material	70 cu. yds.
2"x4" Redwood Header	75 lin. ft.

BENCH MARK

A.A. spike in PP #8664J 210± N'ly from intersection Gregory & Glenwood. Elev. 833.49. F.B. 354/65.

CURB DATA				
No.	Δ	R	T	L
1	25°01'	25'	5.55	10.92
2	272°08'19"	30'	28.90	142.49
3	27°07'19"	34.55	16.26	28.76

ALBERT A. WEBB ASSOCIATES
CIVIL ENGINEERS RIVERSIDE, CALIFORNIA
APPROVED [signature] DATE 10-12-59
R.E. 7872

REVISION		
MARK	DATE	DESCRIPTION
	11-23-59	Grades Revised to True Datum

CITY OF RIVERSIDE, CALIFORNIA
DEPARTMENT OF PUBLIC WORKS

STREET PLAN & PROFILE

GLENWOOD DRIVE CUL DE SAC

A/S 29/82

DATE 9-16-59	SCALE Horiz. 1"=20' Vert. 1"=5'	APPROVED BY [signature] DIRECTOR OF PUBLIC WORKS	NO. R-342
DRAWN AEC	W.O. 57-64		
CHECKED	F.B. 354	DATE Nov. 16, 1959	SHEET 1 OF 1

Dwg. No. 57-64

PLAN
NOTED
NOTE BOOK
NO.
PLOTTED
CHECKED
NO. BY CHECKED

PROFILE
NOTED
NOTE BOOK
NO.
PLOTTED
GRADES CHECKED
STREET LIGHT PLAN CHECKED

BY
DATE

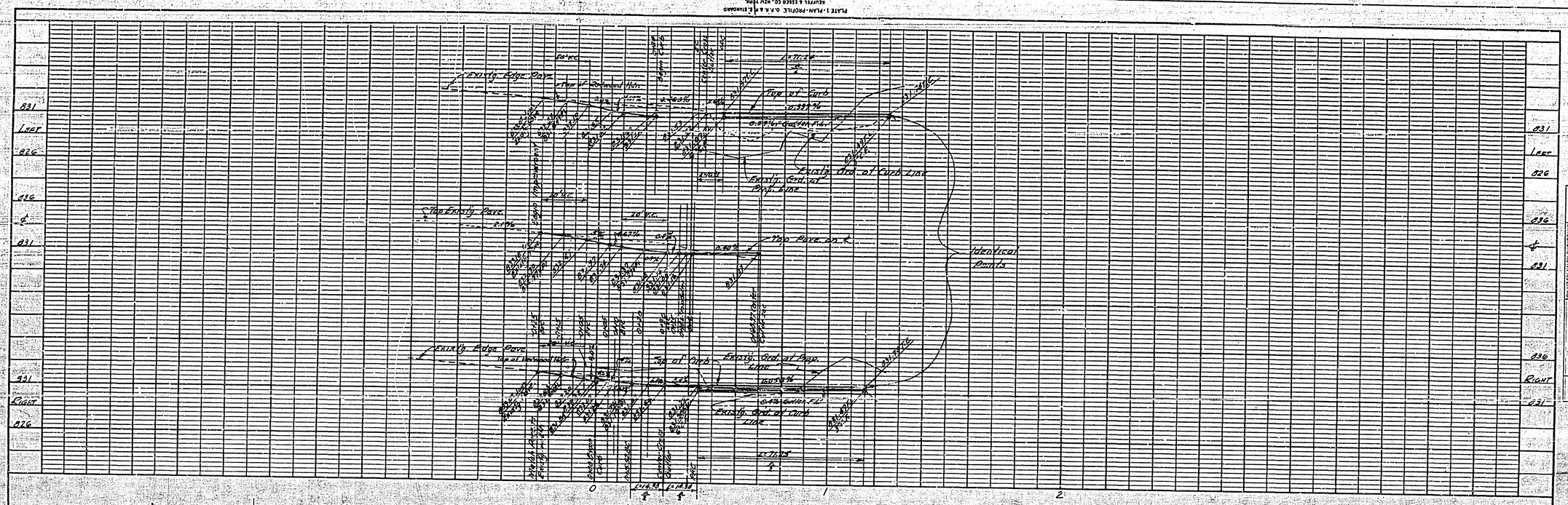



TYPICAL SECTION
STA. 0+00 TO 0+15.52
CUL-DE-SAC AS NOTED
No Scale

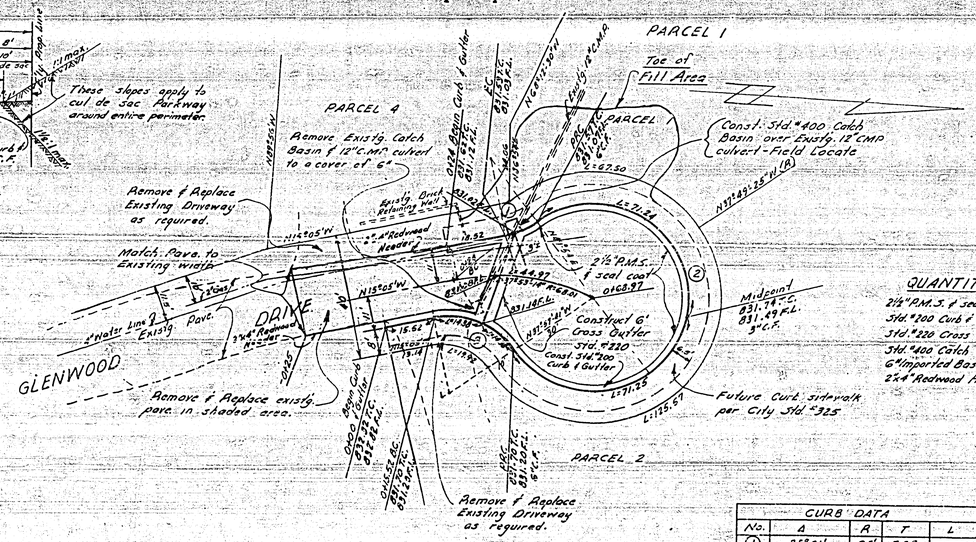

NOTES:

1. Construction to be in accordance with Standards and Specifications of the City of Riverside Department of Public Works.
2. If the Subdivider desires to reduce requirements on import base material additional soil tests may be taken at Subdivider's expense after street is prepared to rough grade. Subdivider will contact inspection division, City of Riverside before making tests.
3. The City of Riverside will make a test of base & fill material in place. Before paving can be installed results of this test must indicate that the base & fill material is satisfactory to the inspection department.

QUANTITY ESTIMATE

2½" R.M.S. & seal coat	3700 sq. ft.
Std. #200 Curb & Gutter	216 lin. ft.
Std. #220 Cross Gutter	160 sq. ft.
Std. #400 Catch Basin	1
6" Imported Base Material	70 cu. yds.
2"x4" Redwood Header	75 lin. ft.

CURB DATA

No.	Δ	R	T	L
1	25°01'	25'	5.55	10.92
2	272°08'19"	30'	28.90	142.49
3	67°07'19"	24.55	16.25	28.76

BENCH MARK

R.R. spike in PP #8664J 240'± N'ly. from intersection Gregory & Glenwood. Elev. 833.49. F.B. 354/65.

REVISION		
MARK	DATE	DESCRIPTION
	11-25-59	Grades Revised to True Datum

ALBERT A. WEBB ASSOCIATES
CIVIL ENGINEERS RIVERSIDE, CALIFORNIA
APPROVED R. E. N. Webb R.E. 9876 DATE 10-12-59

CITY OF RIVERSIDE, CALIFORNIA
DEPARTMENT OF PUBLIC WORKS

STREET PLAN & PROFILE
GLENWOOD DRIVE CUL DE SAC
A/S 29/82

DATE 9-16-59	SCALE Horiz. 1"=20' Vert. 1"=5'	APPROVED BY	
DRAWN AEC	W.O. 57-64	INSPECTOR OF PUBLIC WORKS	No. R-342
CHECKED	F.B. 354	DATE Nov. 16, 1959	SHEET 1 OF 1

Dwg. No. 57-64

PROFILE
SURVEYED
PLOTTED
GRADES CHECKED
NOTE BOOK
STRUCTURE NOTE PLOTTED
NO.
BY
DATE

PLAN
SURVEYED
PLOTTED
STREET & ALLEY
R/W & PROPERTY
RE. OF WAY CHECKED
NOTE BOOK
NO.
BY
DATE

PLATE 1. PLAN-PROFILE O.P.R.R. & P. & SIMONDS
KEUVFFE & ESSER CO. NEW YORK.
K & E Co. No. 347-1N Quadrille 100 SUPER-ULTRA 3.4. 32143