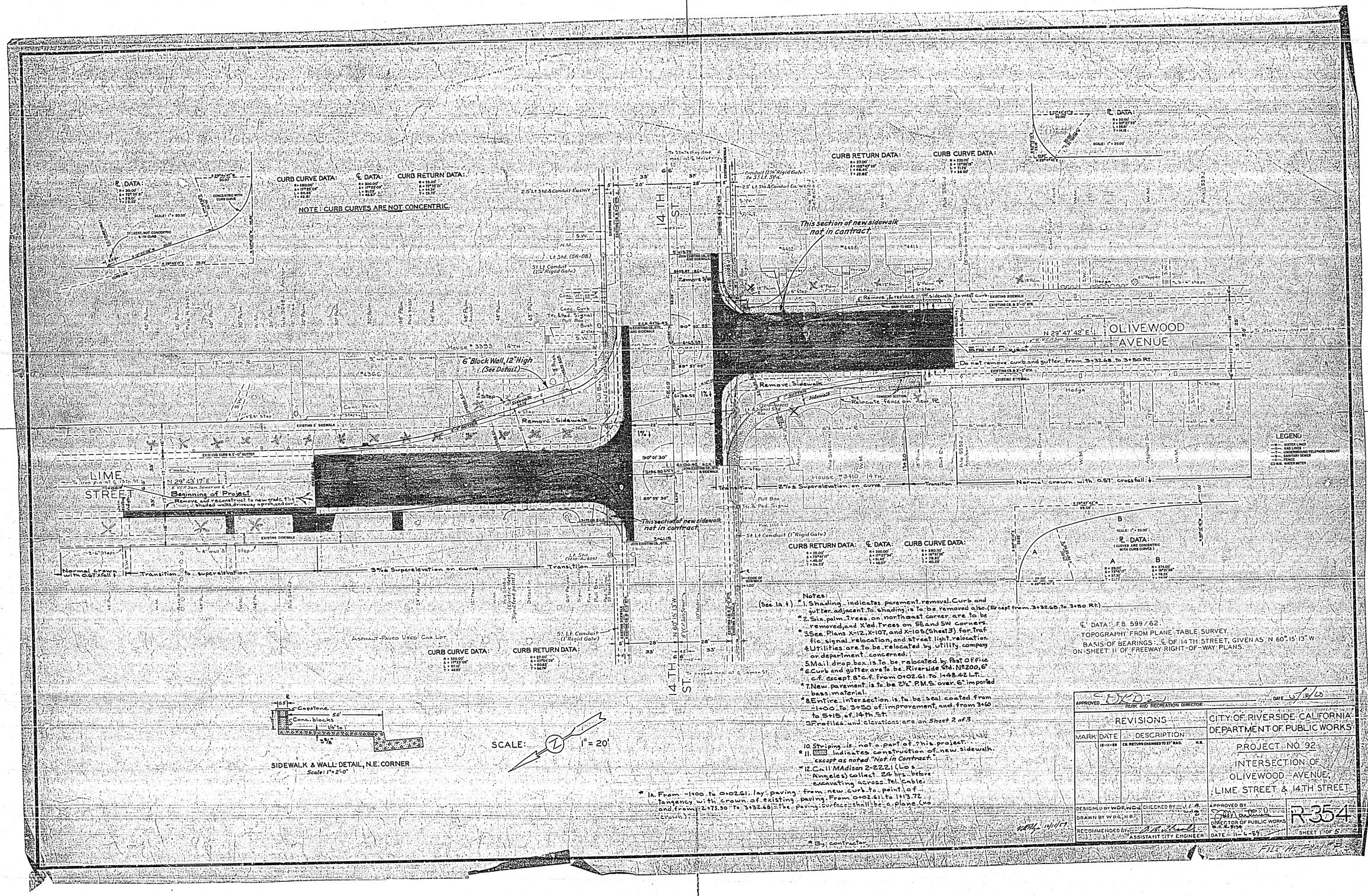

Notes:

(See 1A ↓) *1. Shading indicates pavement removal. Curb and gutter adjacent to shading is to be removed also. (Except from 3+32.68 to 3+50 Rt.)

*2. Six palm trees on northeast corner are to be removed, and X'ed trees on SE and SW corners.

*3. See Plans X-12, X-107, and X-105 (Sheet 3) for traffic signal relocation, and street light relocation.

4. Utilities are to be relocated by utility company or department concerned.

5. Mail drop box is to be relocated by Post Office

*6. Curb and gutter are to be Riverside Std. No. 200, 6" c.f. except 8" c.f. from 0+02.61 to 1+48.42 Lt.

*7. New pavement is to be 2½" P.M.S. over 6" imported base material.

*8. Entire intersection is to be seal coated from -1+00 to 3+50 of improvement, and from 3+60 to 5+15 of 14th St.

9. Profiles and elevations are on Sheet 2 of 3.

10. Striping is not a part of this project.

*11. [illegible] indicates construction of new sidewalk except as noted "Not in Contract."

*12. Call MAdison 2-2221 (Los Angeles) collect 24 hrs before excavating across tel. cable.

*1A. From -1+00 to 0+02.61, lay paving from new curb to point of tangency with crown of existing paving. From 0+02.61 to 1+13.72 and from 2+73.50 to 3+32.68 the paving surface shall be a plane (no crown).

* By contractor

℄ DATA: F.B. 599/62.

TOPOGRAPHY FROM PLANE TABLE SURVEY.

BASIS OF BEARINGS: ℄ OF 14TH STREET, GIVEN AS N 60°15'13" W ON SHEET 11 OF FREEWAY RIGHT-OF-WAY PLANS.

APPROVED [signature] PARK AND RECREATION DIRECTOR — DATE 6/3/60

REVISIONS			
MARK	DATE	DESCRIPTION	
	12-11-59	CB. RETURN CHANGED TO 27' RAD.	H.B.

CITY OF RIVERSIDE, CALIFORNIA
DEPARTMENT OF PUBLIC WORKS

PROJECT NO. 92

INTERSECTION OF OLIVEWOOD AVENUE, LIME STREET & 14TH STREET

DESIGNED BY W.D.F., W.D.G. — CHECKED BY J.I.A. — APPROVED BY [signature] DIRECTOR OF PUBLIC WORKS R.C.E. 8134

DRAWN BY W.D.G., H.B. — RECOMMENDED BY [signature] ASSISTANT CITY ENGINEER — DATE 11-6-59

R-354

SHEET 1 OF 5

FILE AS FAN 1 P

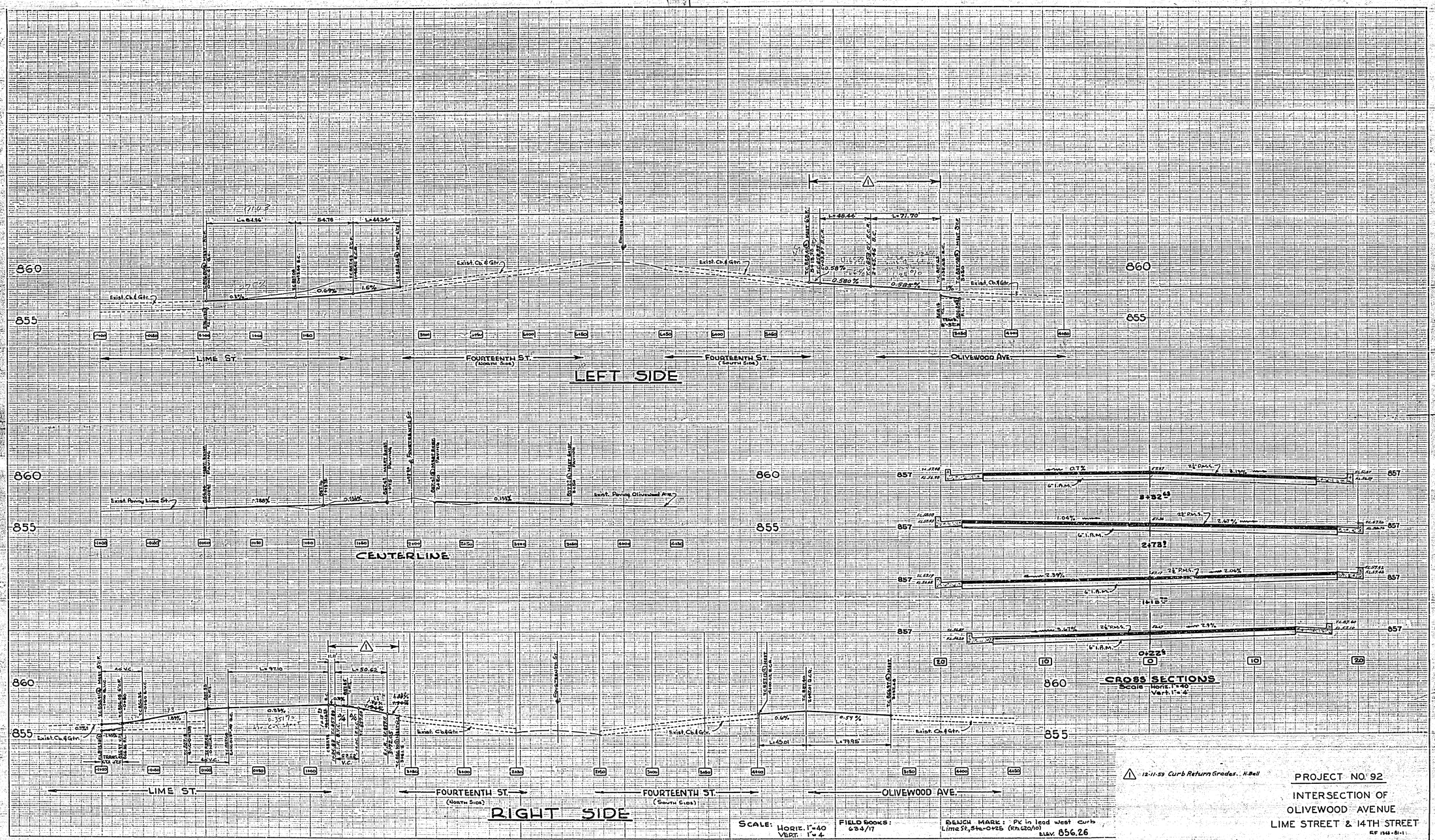

△1 12-11-59 Curb Return Grades. H. Bell

PROJECT NO. 92

INTERSECTION OF OLIVEWOOD AVENUE LIME STREET & 14TH STREET

RF 1343-81-1

wdgr wdgr

dtr

O. R. Theol

R.C.E. 8134

11-6-59

R-354

2 5

File As Plan

WORK AT THIS LOCATION CONSISTS OF REVISIONS TO EXISTING SIGNALS.
REPLACING CONTROLLER AND INSTALLING INTERCONNECT DUCTS.



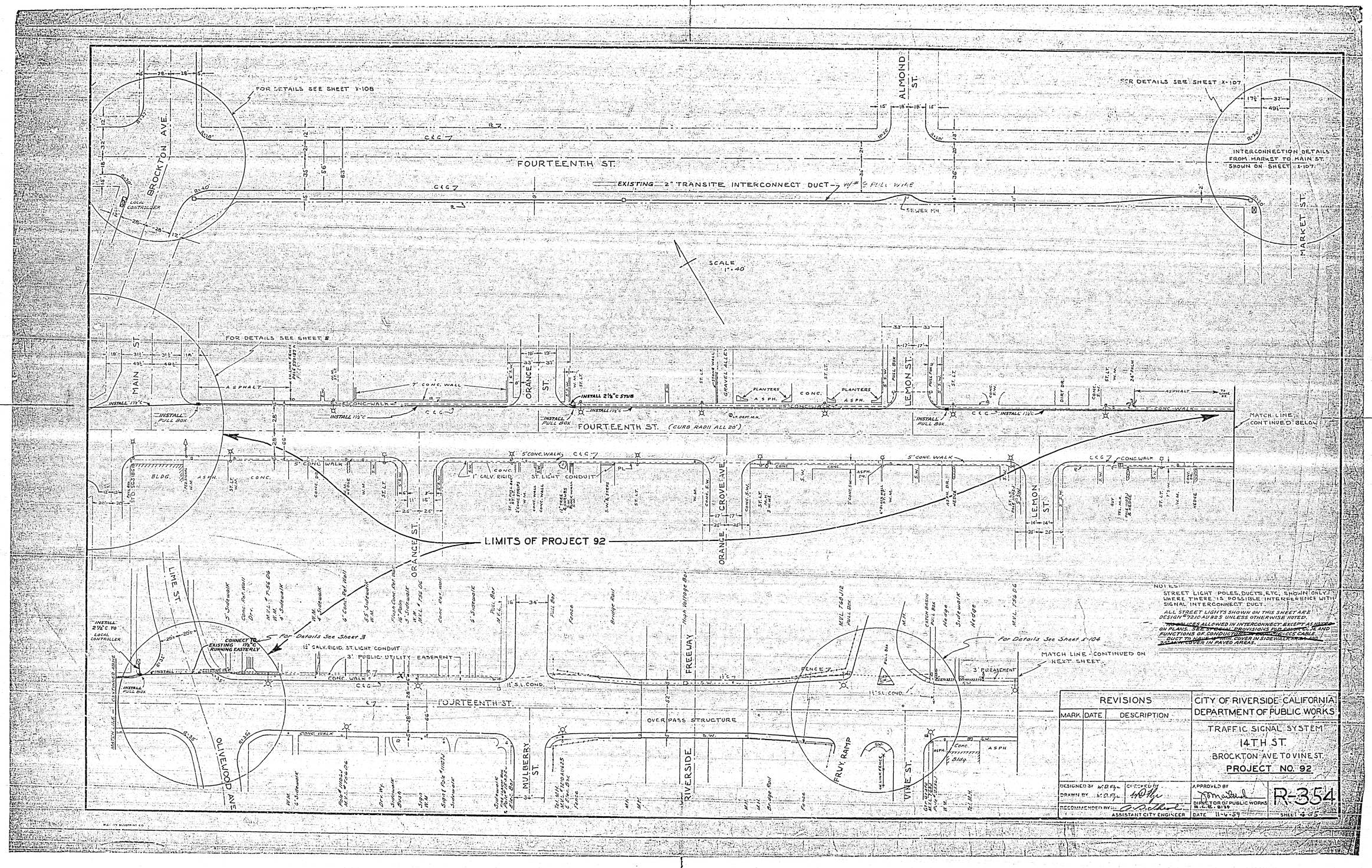
FOR DETAILS SEE SHEET X-108
FOR DETAILS SEE SHEET X-107
INTERCONNECTION DETAILS FROM MARKET TO MAIN ST. SHOWN ON SHEET X-107
BROCKTON AVE.
ALMOND ST.
MARKET ST.
FOURTEENTH ST.
EXISTING 2" TRANSITE INTERCONNECT DUCT
SEWER MH
SCALE 1"=40'
FOR DETAILS SEE SHEET 5
MAIN ST.
ORANGE ST.
LEMON ST.
FOURTEENTH ST. (CURB RADII ALL 20')
MATCH LINE CONTINUED BELOW
LIMITS OF PROJECT 92
LIME ST.
OLIVEWOOD AVE.
MULBERRY ST.
RIVERSIDE FREEWAY
FRWY. RAMP
VINE ST.
OVER PASS STRUCTURE
For Details See Sheet 3
For Details See Sheet X-104
MATCH LINE CONTINUED ON NEXT SHEET
NOTES:
STREET LIGHT POLES, DUCTS, ETC. SHOWN ONLY WHERE THERE IS POSSIBLE INTERFERENCE WITH SIGNAL INTERCONNECT DUCT.
ALL STREET LIGHTS SHOWN ON THIS SHEET ARE DESIGN #7210 AU 82 S UNLESS OTHERWISE NOTED.
REVISIONS
MARK DATE DESCRIPTION
CITY OF RIVERSIDE CALIFORNIA
DEPARTMENT OF PUBLIC WORKS
TRAFFIC SIGNAL SYSTEM
14TH ST.
BROCKTON AVE TO VINE ST.
PROJECT NO. 92
DESIGNED BY W.D.Fly
DRAWN BY W.D.Fly
CHECKED BY
RECOMMENDED BY
ASSISTANT CITY ENGINEER
APPROVED BY
DIRECTOR OF PUBLIC WORKS
R.C.E. 8134
DATE 11-6-59
R-354
SHEET 4 OF 5

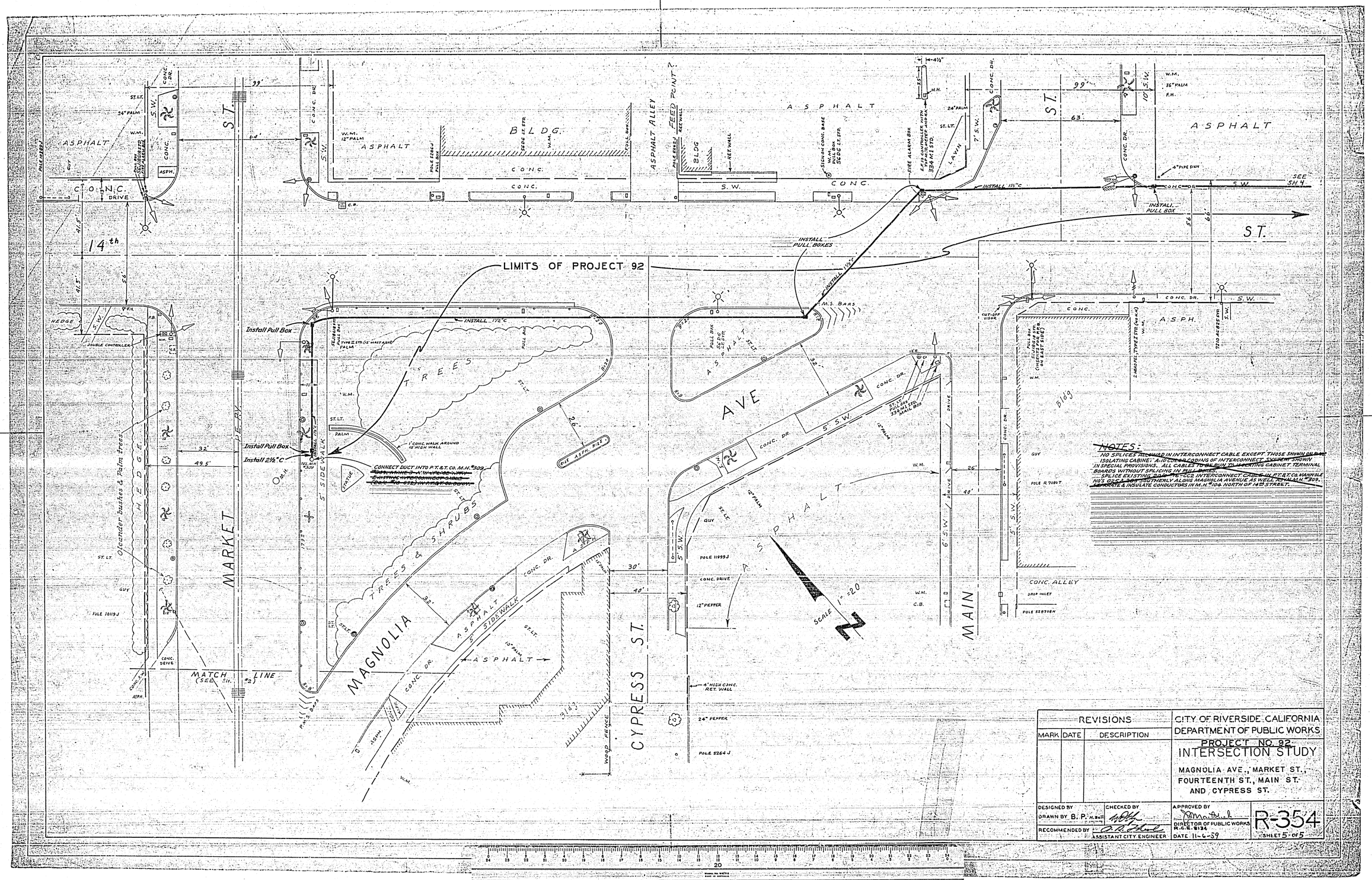

REVISIONS		
MARK	DATE	DESCRIPTION

CITY OF RIVERSIDE, CALIFORNIA
DEPARTMENT OF PUBLIC WORKS

PROJECT NO. 92
INTERSECTION STUDY

MAGNOLIA AVE., MARKET ST., FOURTEENTH ST., MAIN ST. AND CYPRESS ST.

DESIGNED BY
DRAWN BY B. P.
CHECKED BY
RECOMMENDED BY
ASSISTANT CITY ENGINEER
APPROVED BY
DIRECTOR OF PUBLIC WORKS
R.C.E. 8124
DATE 11-6-59

R-354
SHEET 5 OF 5