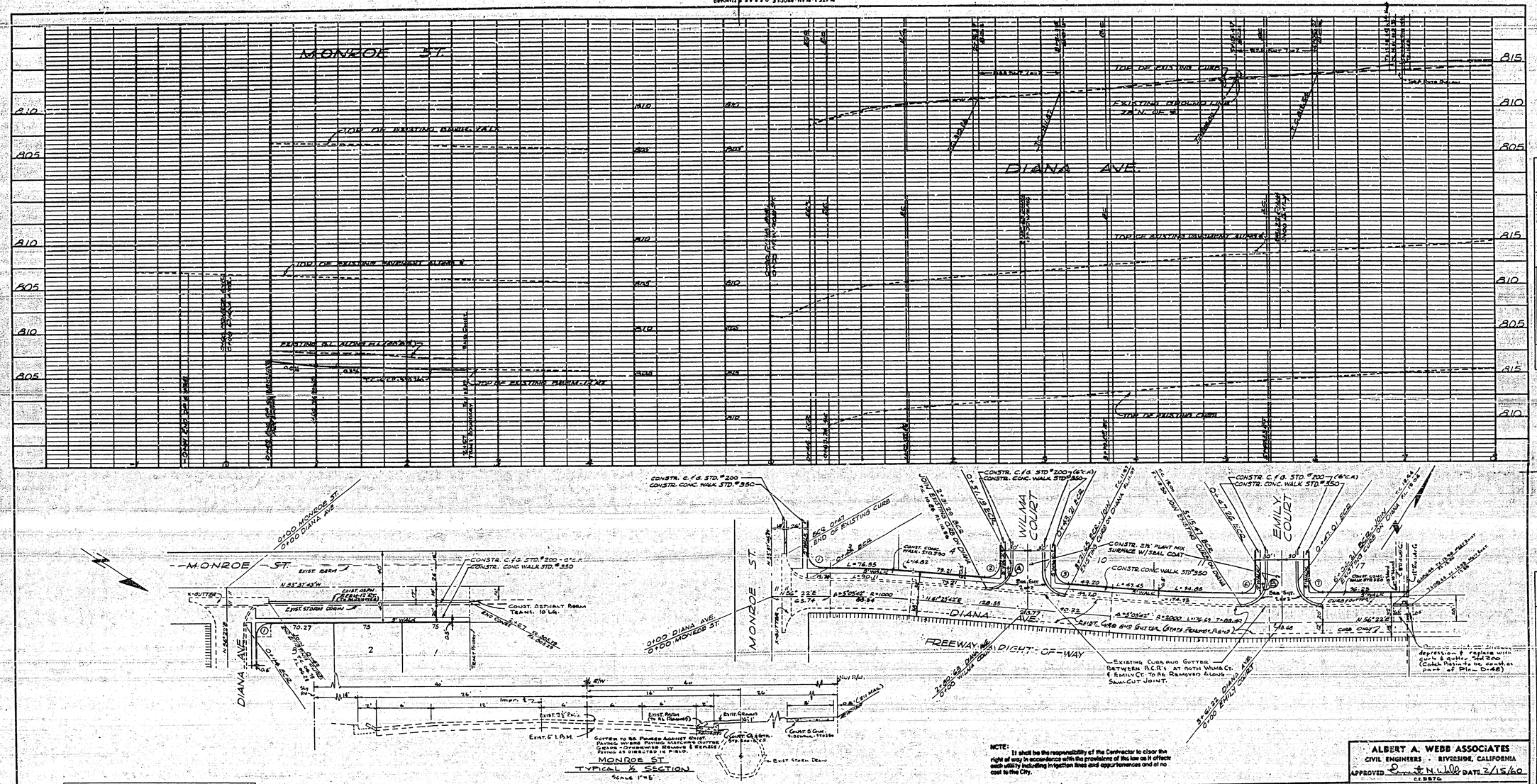

MONROE ST
TYPICAL ½ SECTION
SCALE 1"=5'

CURB CURVE DATA				
NO.	R	Δ	L	T
1	27	90°-00'-15"	42.41	27
2	27	95°-03'-42"	44.80	29.50
3	27	84°-56'-18"	40.08	24.71
6	27	90°-55'-08"	42.84	27.44
7	27	90°-00'-00"	42.41	27

STREET NAME SIGN SCHEDULE

A	DIANA AVE.	8600
	WILMA CT.	3400
B	DIANA AVE.	8600
	EMILY CT.	3400

NOTES.

1. If the subdivider desires to reduce requirements on imported base material, additional soil tests may be taken at the Subdivider's expense after streets are prepared to rough grade. Subdivider will contact inspection division, City of Riverside before making tests.
2. The City of Riverside will make a test of base material in place before paving can be installed results of this test must indicate that the base material is satisfactory to the inspection department.
3. Construction to be in accordance with Standards and Specifications of the City of Riverside, Department of Public Works.
4. Street name signs and posts to be furnished and installed by the Subdivider as per City Standard No. 667.

NOTE:
It shall be the responsibility of the Contractor to clear the right of way in accordance with the provisions of the law as it affects each utility including irrigation lines and appurtenances and at no cost to the City.

BENCH MARK
"X" ON F.H. BOLT S.W. CORNER MAGNOLIA & MONROE ELEV. 781.78

QUANITY ESTIMATE

REMOVE EXIST CB. & GTR.	202 L.F.
5' CONC SIDEWALK STD #350	6930 S.F.
CURB AND GUTTER STD. 200	1007 L.F.
REMOVE ASPHALT BERM	228 L.F.
ASPHALT BERM	10 L.F.
2½" P.M.S	12186 S.F.
I.B.M.	115 C.Y.
EXCAVATION	1200 C.Y.

ALBERT A. WEBB ASSOCIATES
CIVIL ENGINEERS - RIVERSIDE, CALIFORNIA
APPROVED Ernest N. Webb DATE 2/15/60
C.E. 5876

REVISION

MARK	DATE	DESCRIPTION

CITY OF RIVERSIDE, CALIFORNIA
DEPARTMENT OF PUBLIC WORKS

STREET PLAN & PROFILE
MONROE ST.
DIANA AVE.
DIANA PARK

DATE DEC. 1959 | SCALE 1"=50' HORZ. 1"=5' VERT.
DRAWN A.B.I. | W.O. 59-260
CHECKED E.N.W. | F.B. 415
APPROVED BY [signature] DIRECTOR OF PUBLIC WORKS
DATE 4-1-60
NO. R-376
SHEET 1 OF 2

Dwg. No. 59-260A

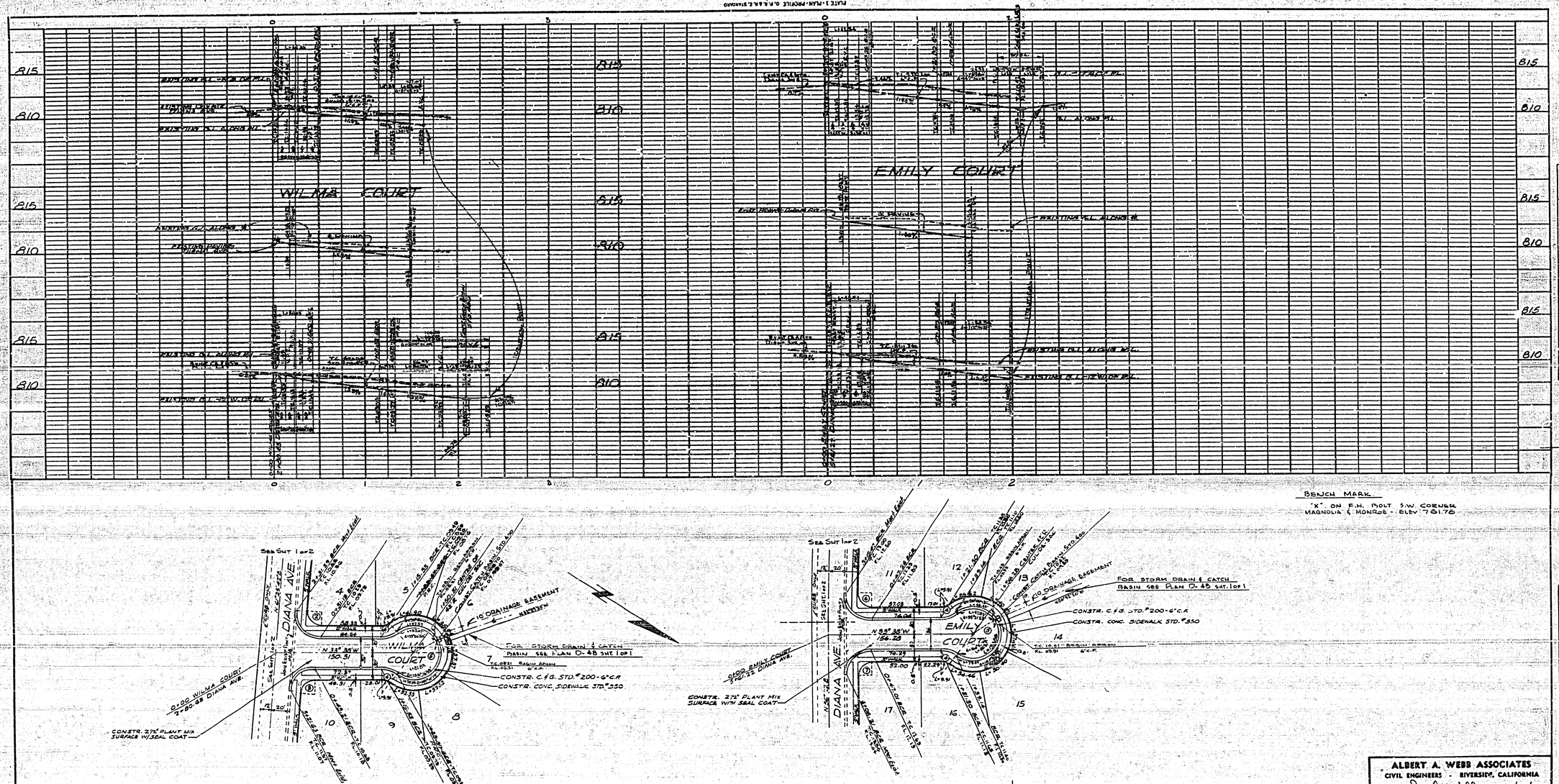

CURB CURVE DATA				
NO.	R	Δ	L	T
2	27	95°-03'-12"	44.80	29.50
3	27	84°-56'-13"	40.03	24.71
6	27	90°-55'-08"	42.84	27.44
7	27	90°-00'-00"	42.41	27
4	27	37°-51'-49"	17.84	9.26
5	30	255°-43'-38"	~~[illegible]~~ 133.88	—

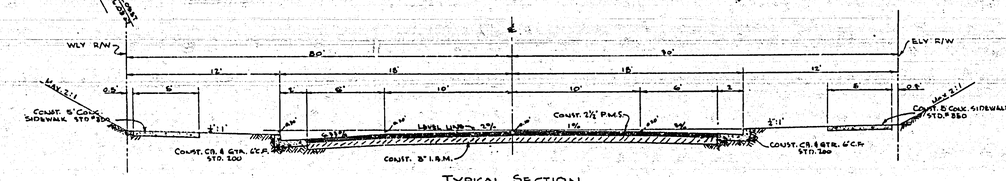

TYPICAL SECTION
WILMA CT. & EMILY CT.
SCALE 1"=5'

ALBERT A. WEBB ASSOCIATES
CIVIL ENGINEERS - RIVERSIDE, CALIFORNIA
APPROVED Ernest H. Webb DATE 2/15/60
RE 9876

CITY OF RIVERSIDE, CALIFORNIA
DEPARTMENT OF PUBLIC WORKS

STREET PLAN & PROFILE
WILMA COURT
EMILY COURT
DIANA PARK

REVISION		
MARK	DATE	DESCRIPTION
	8-8-60	REVISED CURB DATA & ELEV. AROUND CUL-DE-CAL. DWG. OK wdg 8/15/60

DATE DEC. 1959	SCALE 1"=50' HORIZ. 1"=5' VERT.	APPROVED BY [signature] SUPERVISOR OF PUBLIC WORKS	NO. R-376
DRAWN AB1	W.O. 59-260	DATE 4-1-60	SHEET 2 OF 2
CHECKED E.H.W.	F.B. 415		

PROFILE
SURVEYED
PLOTTED
GRADES CHECKED
R. M.S. NOTED
STRUCTURE NOTATIONS CHK'D.
NOTE BOOK
NO.
BY
DATE

PLAN
SURVEYED
PLOTTED
ALIGNMENT CHECKED
RT. OF WAY CHECKED
NOTE BOOK
NO.
BY
DATE

Dwg. No. 59-260-A