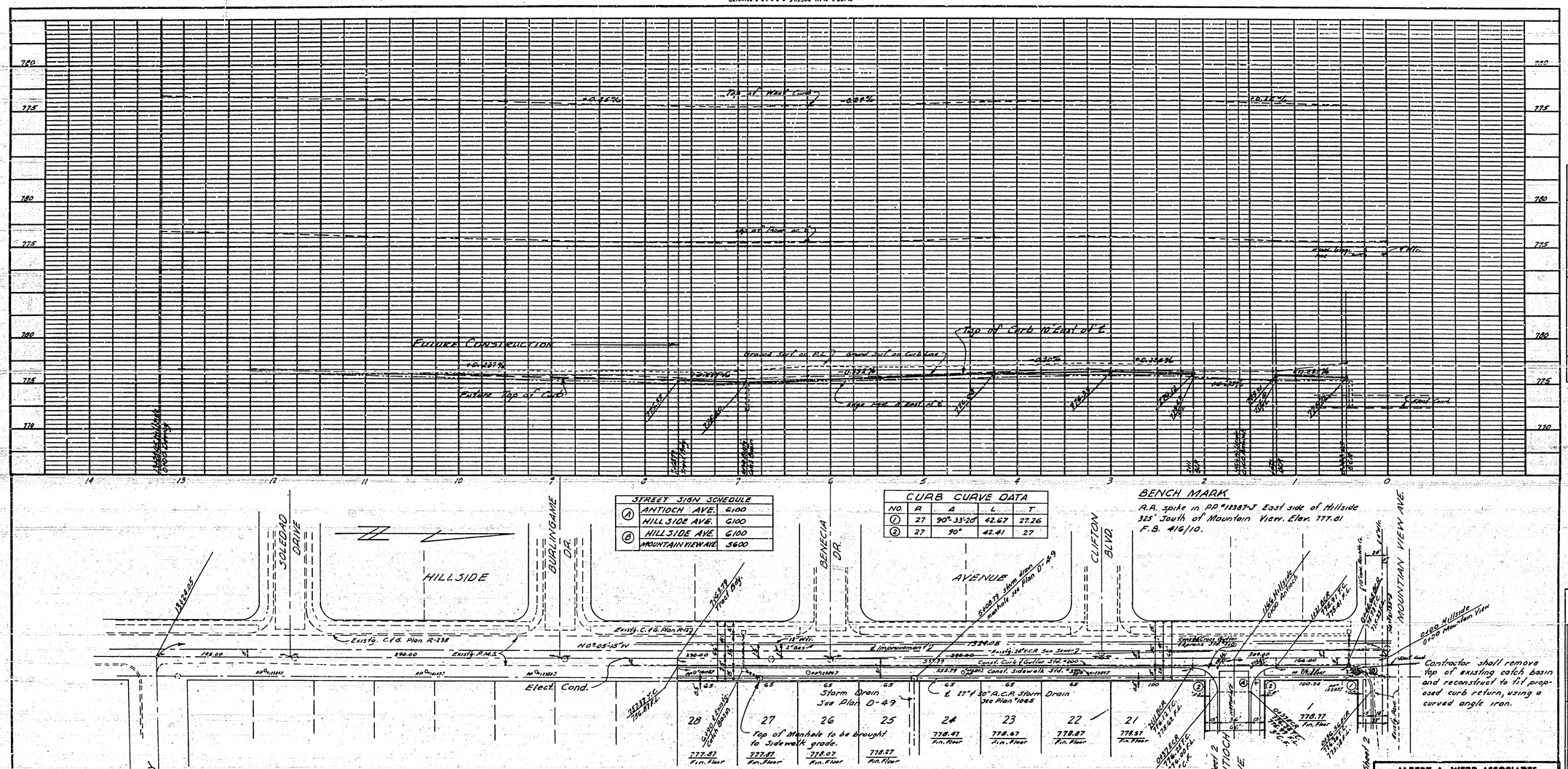

STREET SIGN SCHEDULE		
(A)	ANTIOCH AVE.	6100
	HILLSIDE AVE.	6100
(B)	HILLSIDE AVE.	6100
	MOUNTAIN VIEW AVE.	5600

CURB CURVE DATA				
NO.	R	Δ	L	T
(1)	27	90°-33'-20"	42.67	27.26
(2)	27	90°	42.41	27

BENCH MARK

R.R. spike in PP #12387-J East side of Hillside 325' South of Mountain View. Elev. 777.81 F.B. 416/10.

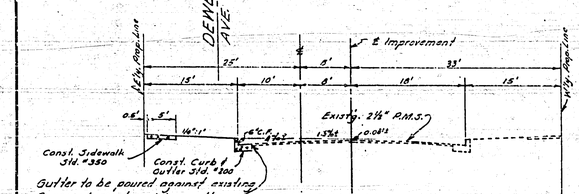

Gutter to be poured against existing paving where it matches gutter, otherwise remove & replace paving & seal coat over 9" I.B.M. as directed in field

TYPICAL SECTION
HILLSIDE AVENUE
No Scale

GENERAL NOTES

1- If the Subdivider desires to reduce the requirements on import base material, additional soil tests may be taken at Subdivider's expense after streets are prepared to rough grade. Subdivider will contact inspection division, City of Riverside, before making tests.
2- The City will make a test of base material in place before paving can be installed, results of this test must indicate that the base material is satisfactory to the inspection division.
3- Construction to be in accordance with Specifications and Standards of the City of Riverside, Department of Public Works.
4- Street name signs and posts to be furnished and installed by the Subdivider as per City Specifications and Standard Dwg. No. 662.
5- It shall be the responsibility of the Contractor to clear the right of way in accordance with the provisions of the law as it affects each utility including irrigation lines and appurtenances and at no cost to the City.

QUANTITY ESTIMATE

Curb & Gutter Std. #200 - 6" C.F.	2,393 lin. ft.
2½" P.M.S. with seal coat	25,474 sq. ft.
Cross Gutter Std. #220	701 sq. ft.
Sidewalk Std. #350	11,935 sq. ft.
8" Imported Base Material	650 cu. yds.
Barricade Std. #180	1
6' concrete block wall Std. #704	450 lin. ft.
Excavation	9,780 cu. yds.
2"x4" Redwood Header	48 lin. ft.

ALBERT A. WEBB ASSOCIATES
CIVIL ENGINEERS - RIVERSIDE, CALIFORNIA
APPROVED [signature] DATE 2-26-60

REVISION		
MARK	DATE	DESCRIPTION

CITY OF RIVERSIDE, CALIFORNIA
DEPARTMENT OF PUBLIC WORKS

STREET PLAN & PROFILE
HILLSIDE AVENUE
SHERRY PARK ESTATES

DATE Feb. 19, 1960 | SCALE Horiz. 1"=50' Vert. 1"=5'
DRAWN AEC | W.O. 59-75
CHECKED | F.B. 416
APPROVED BY [signature] DIRECTOR OF PUBLIC WORKS
DATE 4-11-60
NO. R-381
SHEET 1 OF 2

Dwg. No. 59-75A

PLATE 1. PLAN-PROFILE C.P.R.R.R.C. STANDARD
KEUFFEL & ESSER CO., NEW YORK.

K. & E. Co. No. 347-1R Standard Tracing Cloth MADE IN U.S.A. 31460

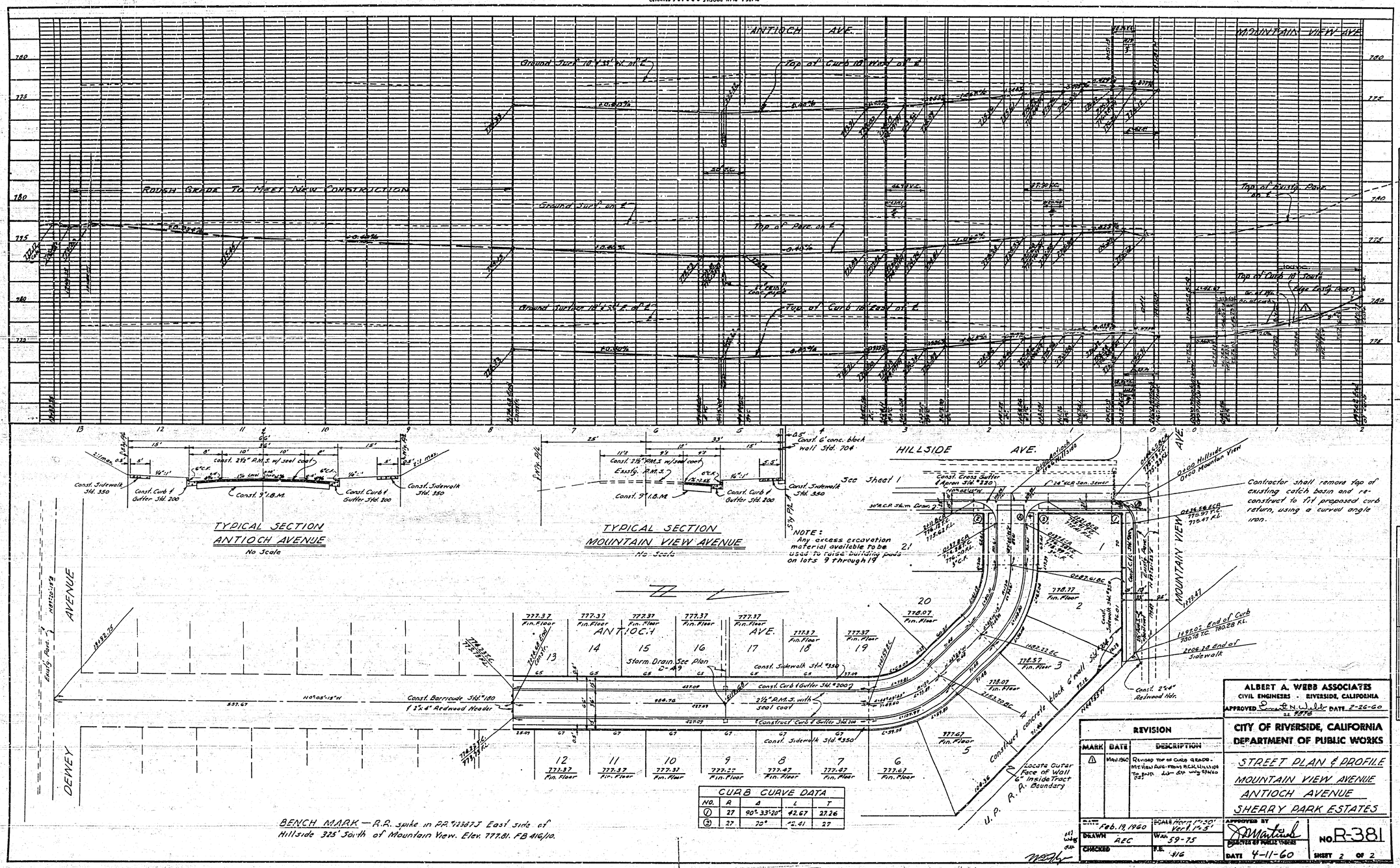

TYPICAL SECTION
ANTIOCH AVENUE
No Scale

TYPICAL SECTION
MOUNTAIN VIEW AVENUE
No Scale

CURB CURVE DATA				
NO.	R	Δ	L	T
1	27	90° 33'20"	42.67	27.26
2	27	70°	32.41	27

BENCH MARK — R.R. spike in P.P. #12387J East side of Hillside 325' South of Mountain View. Elev. 777.81. FB 416/10.

PROFILE	
PLOTTED	
ALIGNMENT CHECKED	
NOTE BOOK	
NO.	
STRUCTURE NOTE'S & CH'D.	
	BY
	DATE

PLAN	
PLOTTED	
ALIGNMENT CHECKED	
NOTE BOOK	
NO.	
TIE OF NWT CHECKED	
	BY
	DATE

ALBERT A. WEBB ASSOCIATES
CIVIL ENGINEERS - RIVERSIDE, CALIFORNIA
APPROVED [signature] DATE 2-26-60

REVISION		
MARK	DATE	DESCRIPTION
1	MAY. 1960	REVISED TOP OF CURB GRADE - MTN VIEW AVE. FROM P.C.H. HILLSIDE TO BURY [illegible] STA. [illegible]

CITY OF RIVERSIDE, CALIFORNIA
DEPARTMENT OF PUBLIC WORKS

STREET PLAN & PROFILE
MOUNTAIN VIEW AVENUE
ANTIOCH AVENUE
SHERRY PARK ESTATES

DATE	Feb. 19, 1960	SCALE	Horiz 1"=50' Vert 1"=5'
DRAWN	AEC	W.O.	59-75
CHECKED		F.B.	416

APPROVED BY [signature]
DIRECTOR OF PUBLIC WORKS
DATE 4-11-60

NO. R-381

SHEET 2 OF 2

Dwg. No. 59-75 A