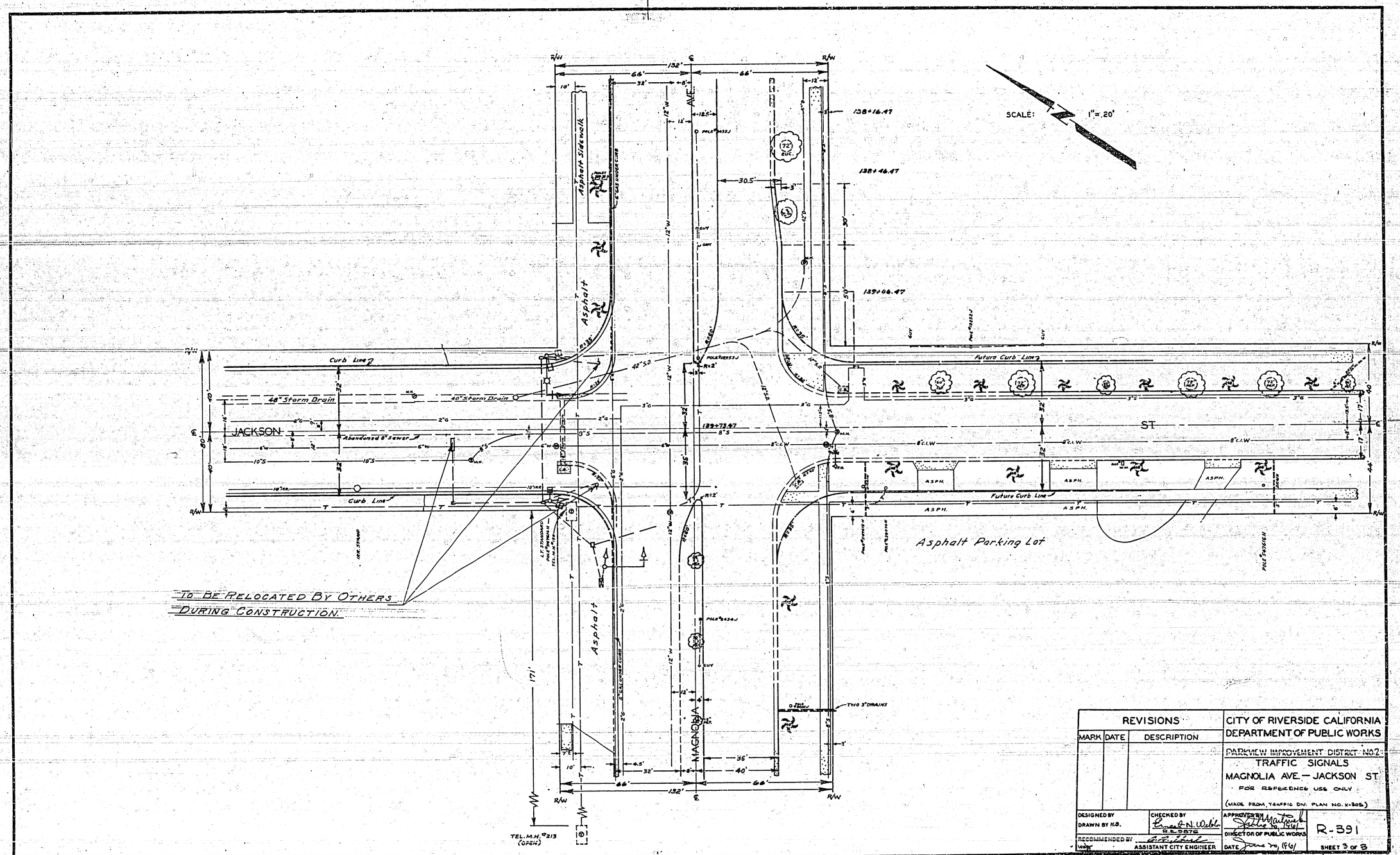

REVISIONS		
MARK	DATE	DESCRIPTION

CITY OF RIVERSIDE CALIFORNIA
DEPARTMENT OF PUBLIC WORKS

PARKVIEW IMPROVEMENT DISTRICT NO. 2
TRAFFIC SIGNALS
MAGNOLIA AVE. — JACKSON ST.
FOR REFERENCE USE ONLY
(MADE FROM TRAFFIC DIV. PLAN NO. X-305)

DESIGNED BY
DRAWN BY H.B.

CHECKED BY
Ernest N. Webb
R.E. DATE

RECOMMENDED BY
ASSISTANT CITY ENGINEER

APPROVED BY
June 30, 1961
DIRECTOR OF PUBLIC WORKS

DATE June 30, 1961

R-391

SHEET 3 OF 3

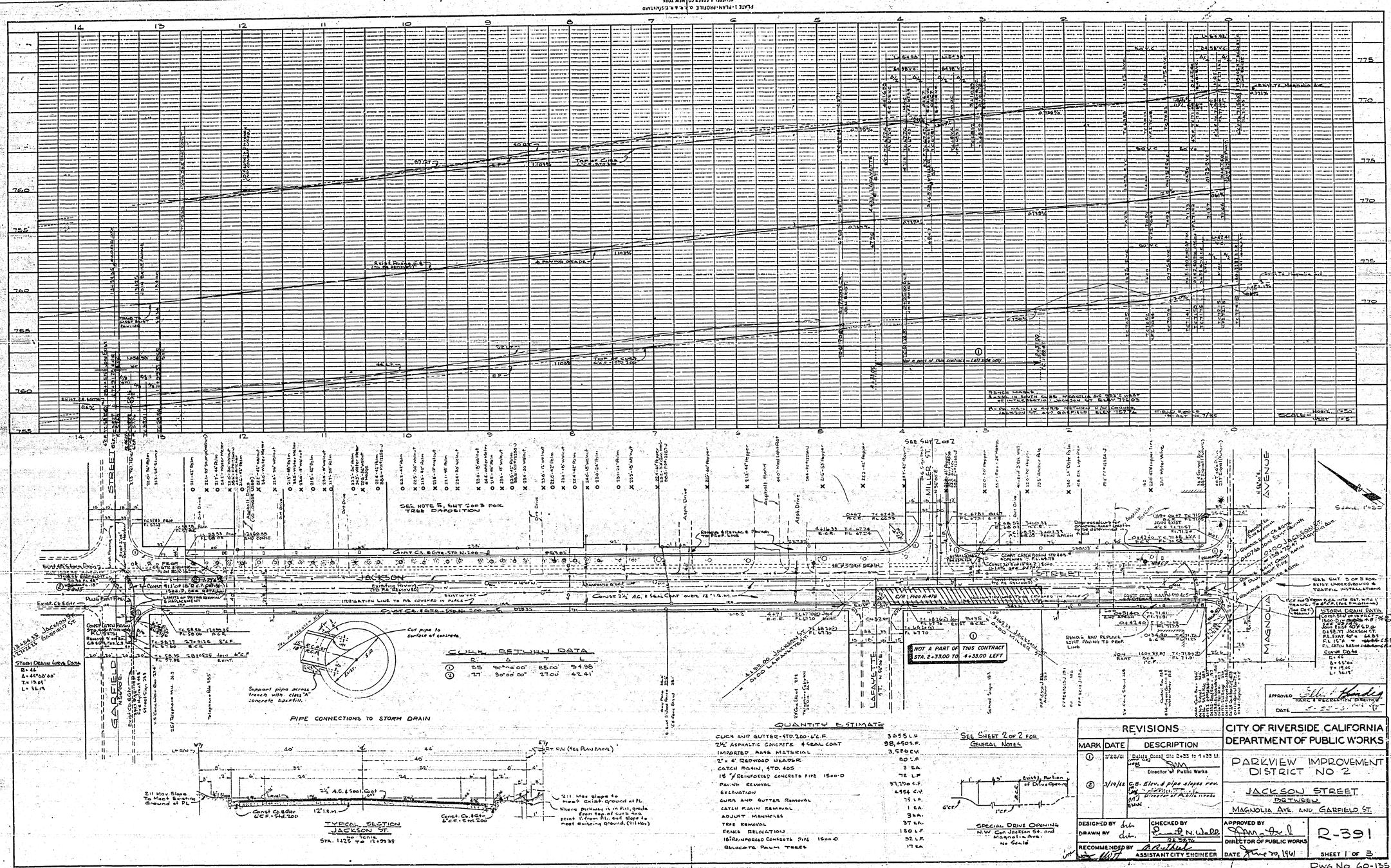
JACKSON STREET
GARFIELD STREET
MAGNOLIA AVENUE
MILLER ST.
LAFAYETTE ST.
SEE SHT 2 OF 2
SEE NOTE 5, SHT 2 OF 3 FOR TREE DISPOSITION
Not a part of this contract — Left side only
NOT A PART OF THIS CONTRACT STA. 2+33.00 TO 4+33.00 LEFT
REMOVE AND REPLACE EXIST. PAVING TO PROF. LINE
SEE SHT. 3 OF 3 FOR EXIST. UNDERGROUND & TRAFFIC INSTALLATIONS
STORM DRAIN DATA
CURB RETURN DATA
PIPE CONNECTIONS TO STORM DRAIN
TYPICAL SECTION JACKSON ST.
QUANTITY ESTIMATE
SEE SHEET 2 OF 2 FOR GENERAL NOTES
SPECIAL DRIVE OPENING N.W. Cor. JACKSON St. and Magnolia Ave. No Scale
REVISIONS
CITY OF RIVERSIDE, CALIFORNIA
DEPARTMENT OF PUBLIC WORKS
PARKVIEW IMPROVEMENT DISTRICT NO 2
JACKSON STREET
MAGNOLIA AVE. AND GARFIELD ST.
DESIGNED BY
DRAWN BY
CHECKED BY
RECOMMENDED BY
ASSISTANT CITY ENGINEER
APPROVED BY
DIRECTOR OF PUBLIC WORKS
DATE June 29, 1961
R-391
SHEET 1 OF 3
DWG No. 60-135 A

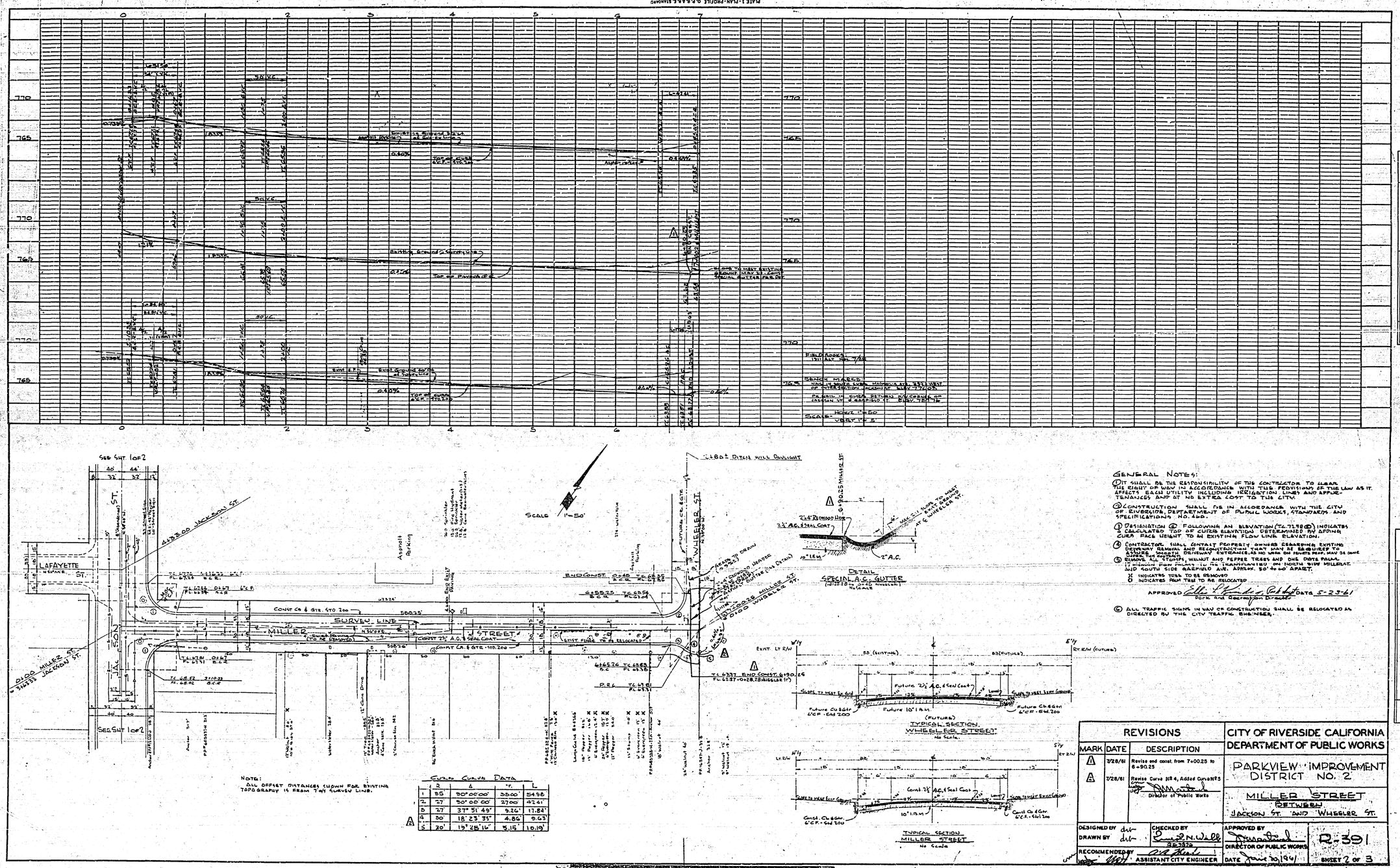

GENERAL NOTES:

1. IT SHALL BE THE RESPONSIBILITY OF THE CONTRACTOR TO CLEAR THE RIGHT OF WAY IN ACCORDANCE WITH THE PROVISIONS OF THE LAW AS IT AFFECTS EACH UTILITY INCLUDING IRRIGATION LINES AND APPURTENANCES AND AT NO EXTRA COST TO THE CITY.
2. CONSTRUCTION SHALL BE IN ACCORDANCE WITH THE CITY OF RIVERSIDE, DEPARTMENT OF PUBLIC WORKS, STANDARDS AND SPECIFICATIONS NO. 440.
3. DESIGNATION (E) FOLLOWING AN ELEVATION (TC-7.78 (E)) INDICATES A CALCULATED TOP OF CURB ELEVATION DETERMINED BY ADDING CURB FACE HEIGHT TO AN EXISTING FLOW LINE ELEVATION.
4. CONTRACTOR SHALL CONTACT PROPERTY OWNERS REGARDING EXISTING DRIVEWAY REMOVAL AND RECONSTRUCTION THAT MAY BE REQUIRED TO ADJUST TO FINISH DRIVEWAY GRADES; NO WORK ON PRIVATE PROP. MAY BE DONE WITHOUT PERMISSION.
5. REMOVE ALL STUMPS, WALNUT AND PEPPER TREES AND ONE PORTA POLAM (EXCEPTIONS FROM POLAM: 1) TO BE TRANSPLANTED ON NORTH SIDE MILLER AT AND SOUTH SIDE GARFIELD AVE. APPROX. 50' TO 60' APART.
   - X INDICATES TREE TO BE REMOVED
   - O INDICATES POLAM TREE TO BE RELOCATED
6. ALL TRAFFIC SIGNS IN WAY OF CONSTRUCTION SHALL BE RELOCATED AS DIRECTED BY THE CITY TRAFFIC ENGINEER.

REVISIONS			CITY OF RIVERSIDE CALIFORNIA
MARK	DATE	DESCRIPTION	DEPARTMENT OF PUBLIC WORKS
A	7/28/61	Revise end const. from 7+00.25 to 6+90.25	PARKVIEW IMPROVEMENT DISTRICT NO. 2
A	7/28/61	Revise Curve #3 & 4, Added Curve #5	MILLER STREET BETWEEN JACKSON ST. AND WHEELER ST.
		Director of Public Works	

DESIGNED BY dwr
DRAWN BY dwr
CHECKED BY Ernest N. Wells
RE 3872
RECOMMENDED BY
ASSISTANT CITY ENGINEER
APPROVED BY
DIRECTOR OF PUBLIC WORKS
DATE June 30, 1961
R-391
SHEET 2 OF 3
DWG. No. 60-135 A

PLATE 1 - PLAN - PROFILE C.P.R.A.E. STANDARD
KEUFFEL & ESSER CO., NEW YORK
K. & E. Co. No. 347-1N Standard Tracing Cloth MADE IN U.S.A. 35140