MISSING

MISSING


MASSACHUSETTS
FLANDERS
AVE.
RD.
Barricade
Co. Std. 27
109
108
107
106
57
56
55
54
53
52
51
T.B.M. 13' I.F. P.E. 1229 at Intersection
P.R. R/W & W/L bad boundary Elev. 1084.00
Natural Ground
Top of curb
Pavement
Plan & Profile
FLANDERS ROAD
UNIVERSITY HIGHLANDS
May 1956
J.F. DAVIDSON C.E.
R-407

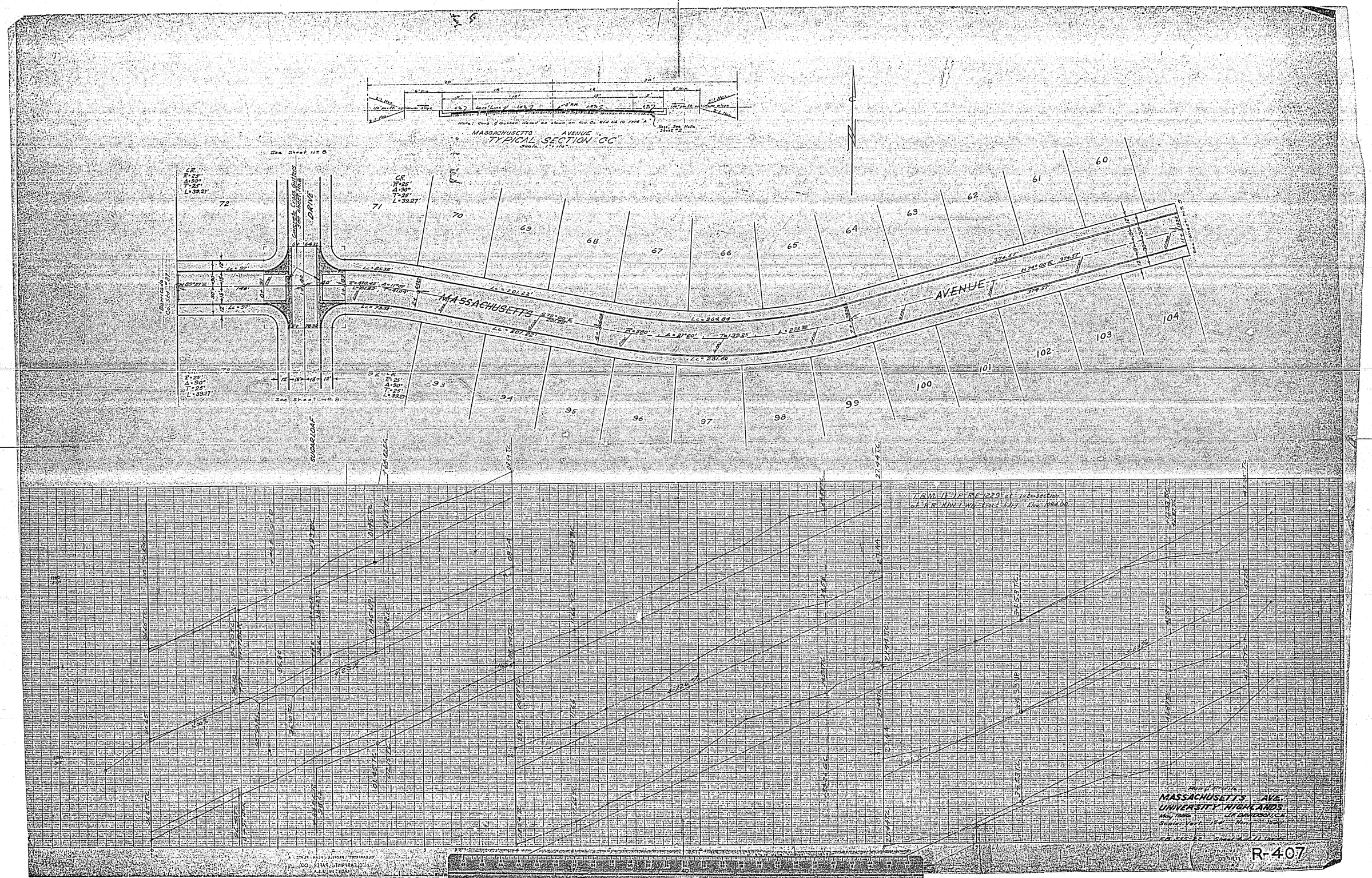
MASSACHUSETTS AVENUE
TYPICAL SECTION "CC"
MASSACHUSETTS AVENUE
DRIVE
SUGARLOAF
Lc = 201.22'
Lc = 264.84
Lc = 231.80
Plan & Profile
MASSACHUSETTS AVE.
UNIVERSITY HIGHLANDS
May 1956
J.F. DAVIDSON, C.E.
R-407

Concrete Cross Gutter
Riv. Co. Std. No 14
FLANDERS
ROAD
See Sheet No 2
CR
R=25'
Δ=90°
T=25'
L=39.27
31
45
ALTA
MESA
DRIVE
T=180'
Lc=254.47
Δ=90°00'
T=180'
Lc=311.02
L=282.74
Lc=260'
N 36°44' E 260'
TRACT BOUNDRY
Barricade
Co. Std. #27
32
33
34
35
36
37
38
39
40
41
42
43
44
FOR TYPICAL SECTION - SEE SHT. No. 7
MASSACHUSETTS
R=400'
Δ=16°84'
T=56.45'
L=112.17
Lc=117.21
Lc=101.12
Lc=58.09'
N 89°86' W
AVENUE
See Sheet No 4
See Sheet No 3
Concrete Cross Gutter
See Sheet No 3
TRACT BOUNDARY
55
56
57
58
105
106
T.B.M. 1½ I.P. R.E. 1829 at intersection
of R.R. R/W & Wly. tract bdry. Elev. 1089.00
University Highlands
Plan & Profile
MASSACHUSETTS AVE.
& ALTA MESA DR.
UNIVERSITY HIGHLANDS
R-407

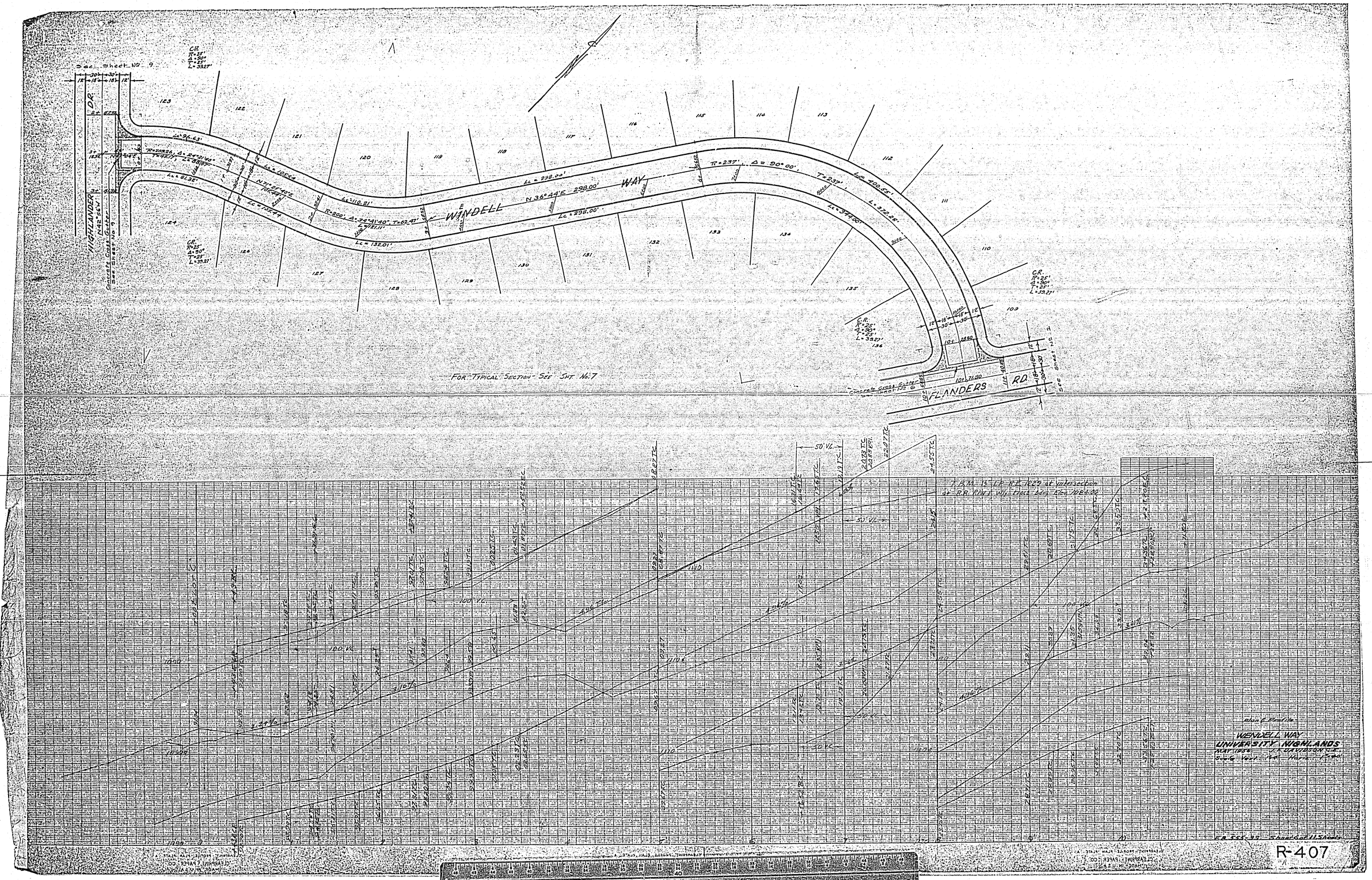
See Sheet No. 9
HIGHLANDER DR.
WENDELL WAY
N 36°44'E 298.00'
FLANDERS RD.
FOR TYPICAL SECTION - SEE SHT No. 7
Plan & Profile
WENDELL WAY
UNIVERSITY HIGHLANDS
R-407

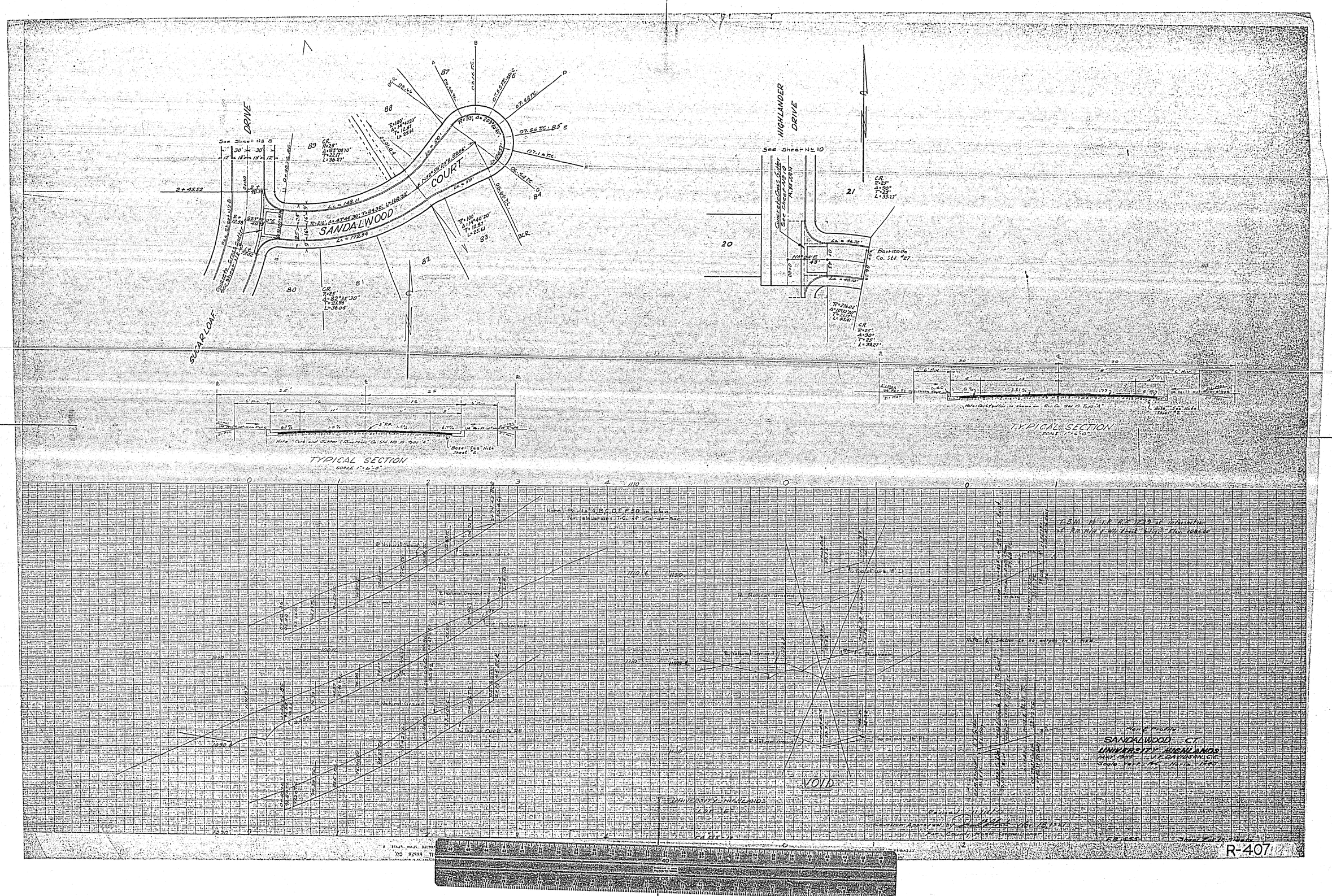

SANDALWOOD COURT
SUGARLOAF DRIVE
HIGHLANDER DRIVE
See Sheet No. 8
See Sheet No. 10
Barricade Co. Std. #27
TYPICAL SECTION
TYPICAL SECTION
VOID
UNIVERSITY HIGHLANDS
Map & Profile
SANDALWOOD CT.
UNIVERSITY HIGHLANDS
R-407


HIGHLANDER
DRIVE
Concrete Cross Gutter
County Std. No. 14A
FOR TYPICAL SECTION SEE SHT. No. 2
HIGHLANDER DRIVE
UNIVERSITY HIGHLANDS
R-407


HIGHLANDER DRIVE
SUGARLOAF DRIVE
SANDALWOOD COURT
MASSACHUSETTS AVE.
Concrete cross gutter County Std. No 14A
Barricade Co. Std. #27
See Sheet No. 4
See Sheet No. 7
FOR TYPICAL SECTION - See Sht. No. 7
Plan & Profile
SUGARLOAF DRIVE
UNIVERSITY HIGHLANDS
MAY 1956 — J.F. DAVIDSON C.E.
Scale VERT. 1"=4' HORIZ. 1"=40'
R-407

MISSING

MISSING