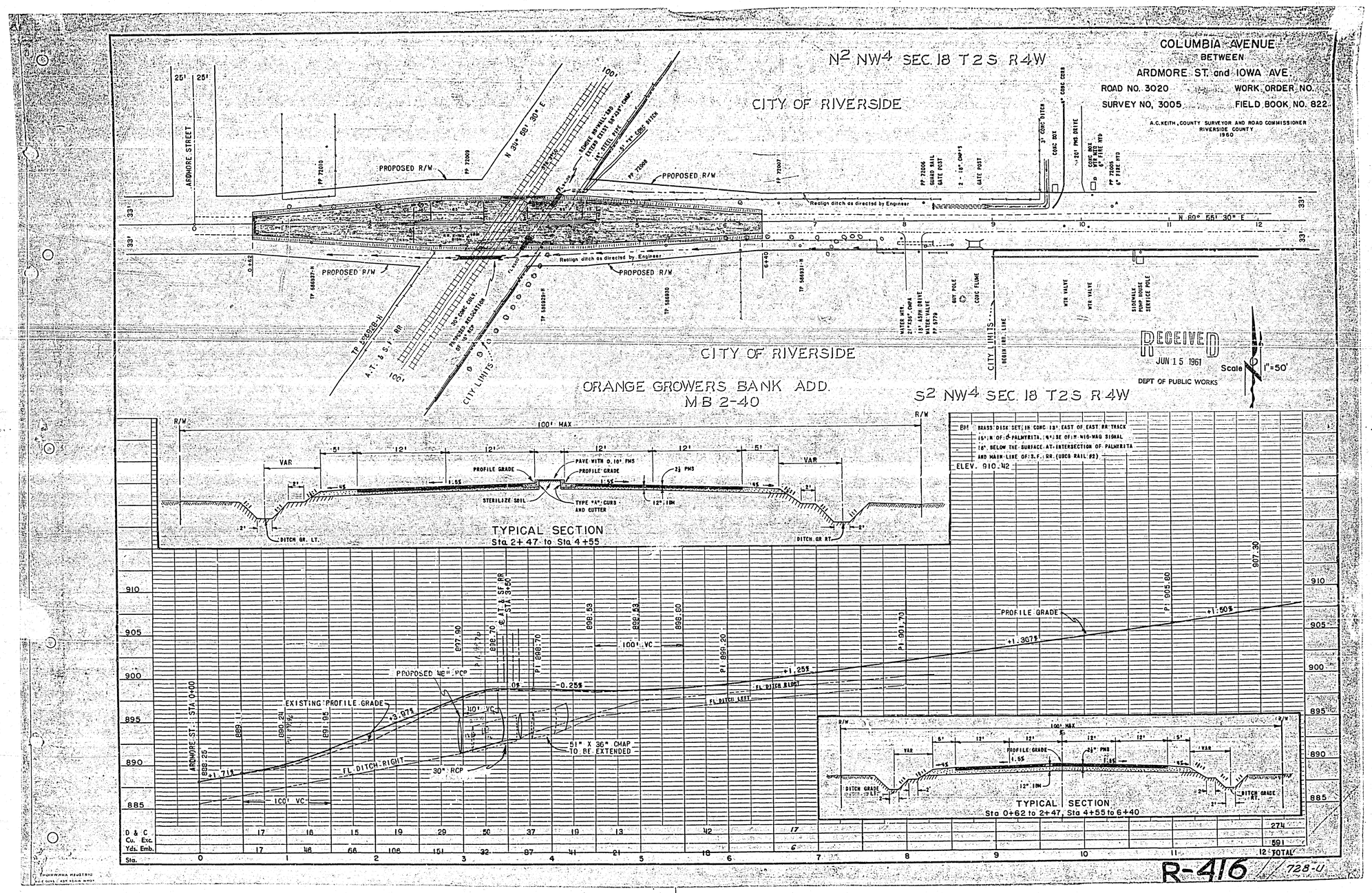
COLUMBIA AVENUE
BETWEEN
ARDMORE ST. and IOWA AVE.
ROAD NO. 3020
WORK ORDER NO.
SURVEY NO. 3005
FIELD BOOK NO. 822
A.C. KEITH, COUNTY SURVEYOR AND ROAD COMMISSIONER
RIVERSIDE COUNTY
1960
N2 NW4 SEC. 18 T2S R4W
CITY OF RIVERSIDE
ARDMORE STREET
PROPOSED R/W
Realign ditch as directed by Engineer
N 89° 55' 30" E
CITY LIMITS
ORANGE GROWERS BANK ADD.
MB 2-40
S2 NW4 SEC. 18 T2S R4W
RECEIVED
JUN 15 1961
DEPT OF PUBLIC WORKS
Scale 1"=50'
BM BRASS DISK SET IN CONC 13' EAST OF EAST RR TRACK
15' N OF ℄ PALMYRITA, 4' SE OF N WIG-WAG SIGNAL
18" BELOW THE SURFACE AT INTERSECTION OF PALMYRITA
AND MAIN LINE OF S.F. RR (USCG RAIL #2)
ELEV. 910.42
100' MAX
PROFILE GRADE
PAVE WITH 0.10' PMS
STERILIZE SOIL
TYPE "A" CURB AND GUTTER
12" IBM
DITCH GR. LT.
DITCH GR. RT.
TYPICAL SECTION
Sta 2+47 to Sta 4+55
ARDMORE ST. STA 0+00
EXISTING PROFILE GRADE
PROPOSED 48" RCP
51" X 36" CMAP TO BE EXTENDED
30" RCP
FL DITCH RIGHT
FL DITCH LEFT
100' VC
+1.71%
+3.97%
+1.25%
+1.307%
+1.50%
-0.25%
TYPICAL SECTION
Sta 0+62 to 2+47, Sta 4+55 to 6+40
D & C
Cu. Exc.
Yds. Emb.
Sta.
TOTAL

R-416 728-U

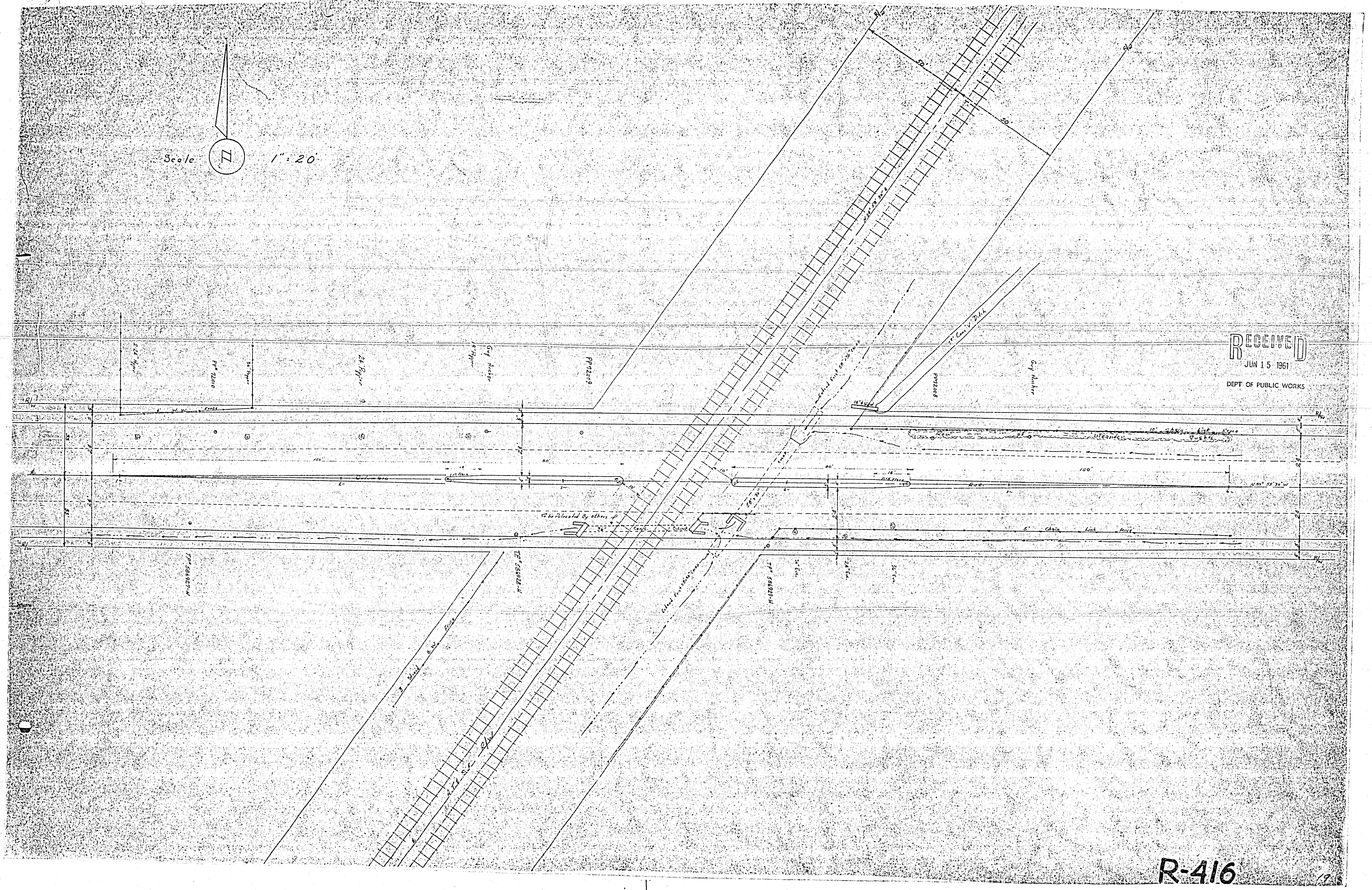
Scale
N
1" = 20'
50'
50'
R/W
N 38° 58' 30" E
A.T.&S.F. R/W
Extend Exist. 58"x36" C.M.A.P.
58"x36" C.M.A.P.
18" Conc. V. Ditch
19" Culvert
PP 72008
Guy Anchor
PP 72009
18" Pepper
24" Pepper
30" Pepper
PP 72010
22" Pepper
W. W. Fence
Columbus
Ave.
150'
80'
15'
1:15 Flare
10'
24'
5'
33'
N 89° 55' 30" W
10" Chain Link Fence
Row of Oleander Bushes
5' Chain Link Fence
To be Relocated By others
36" Conc. Culvert
TP 586927-H
TP 586928-H
TP 586929-H
30" Euc.
24" Euc.
36" Euc.
3 Strand B.W. Fence
RECEIVED
JUN 15 1961
DEPT OF PUBLIC WORKS
R-416
19

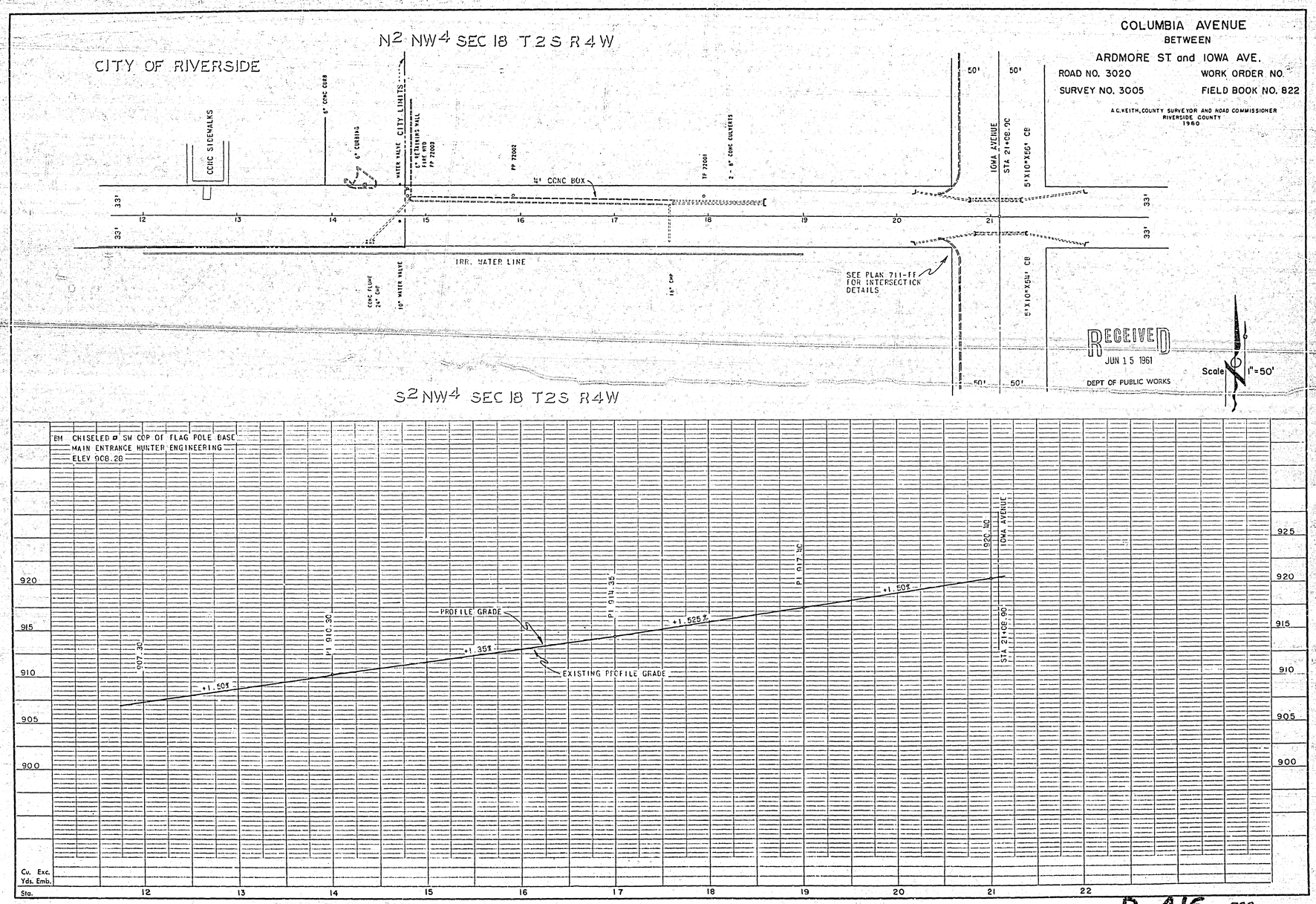
COLUMBIA AVENUE
BETWEEN
ARDMORE ST. and IOWA AVE.
ROAD NO. 3020
WORK ORDER NO.
SURVEY NO. 3005
FIELD BOOK NO. 822
A.C. KEITH, COUNTY SURVEYOR AND ROAD COMMISSIONER
RIVERSIDE COUNTY
1960
N2 NW4 SEC 18 T2S R4W
CITY OF RIVERSIDE
CONC SIDEWALKS
6" CONC CURB
6" CURBING
WATER VALVE
CITY LIMITS
6" RETAINING WALL
FIRE HYD
FP 72003
FP 72002
4' CONC BOX
TF 72001
2 - 8' CONC CULVERTS
IOWA AVENUE
STA 21+08.90
5'X10'X56' CB
33'
50'
12
13
14
15
16
17
18
19
20
21
IRR. WATER LINE
CONC FLUME 24" CMP
10" WATER VALVE
18" CMP
SEE PLAN 711-FF FOR INTERSECTION DETAILS
5'X10'X54' CB
RECEIVED
JUN 15 1961
DEPT OF PUBLIC WORKS
Scale 1"=50'
S2 NW4 SEC 18 T2S R4W
BM CHISELED ⊡ SW COR OF FLAG POLE BASE
MAIN ENTRANCE HUNTER ENGINEERING
ELEV 908.20
PROFILE GRADE
EXISTING PROFILE GRADE
+1.50%
+1.35%
+1.525%
+1.50%
907.30
P1 910.30
P1 914.35
P1 917.30
920.10
IOWA AVENUE
STA 21+08.90
925
920
915
910
905
900
Cu. Exc.
Yds. Emb.
Sta.

R-416 728-U

RECEIVED
JUN 15 1961
DEPT. OF PUBLIC WORKS

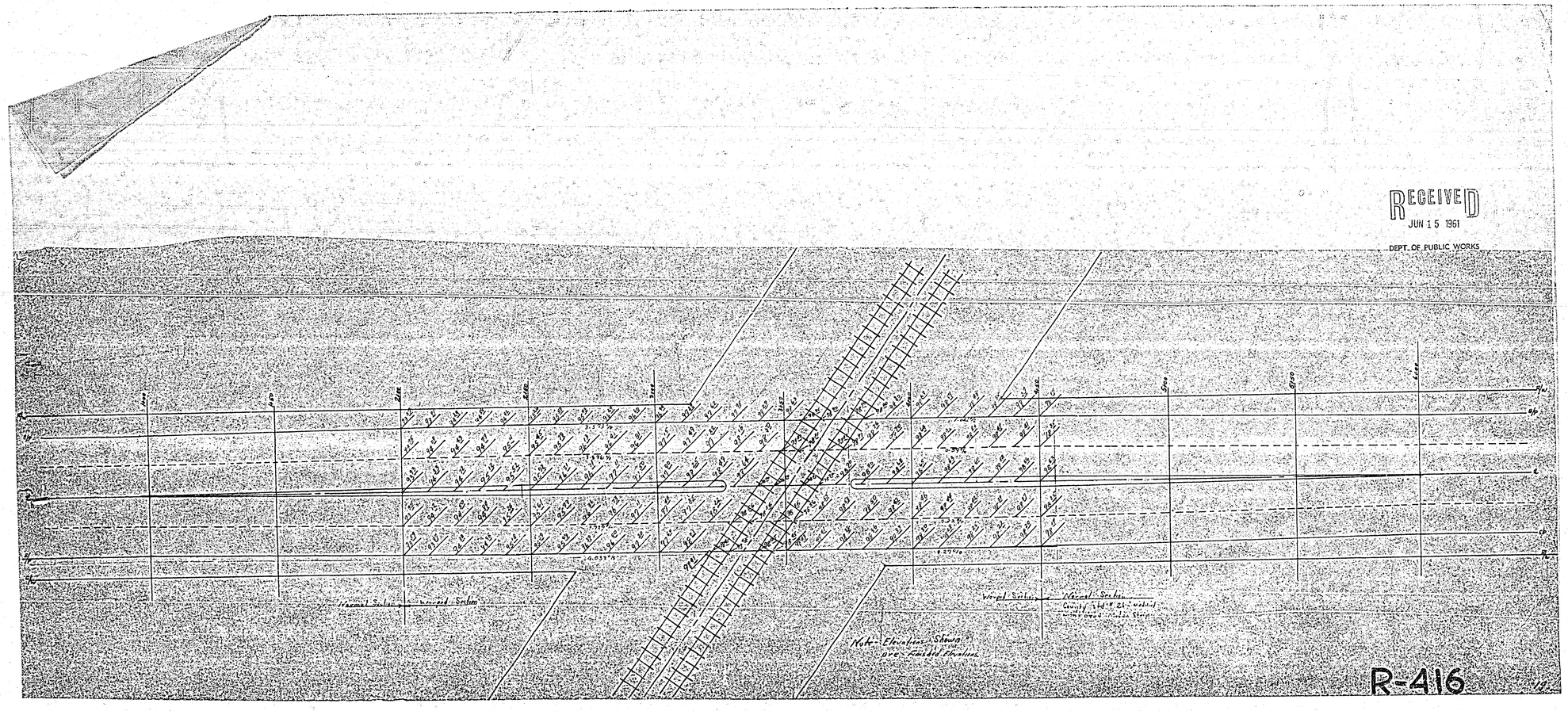

R-416

CROSS SECTIONS

Scales: 1 Inch = 5 feet

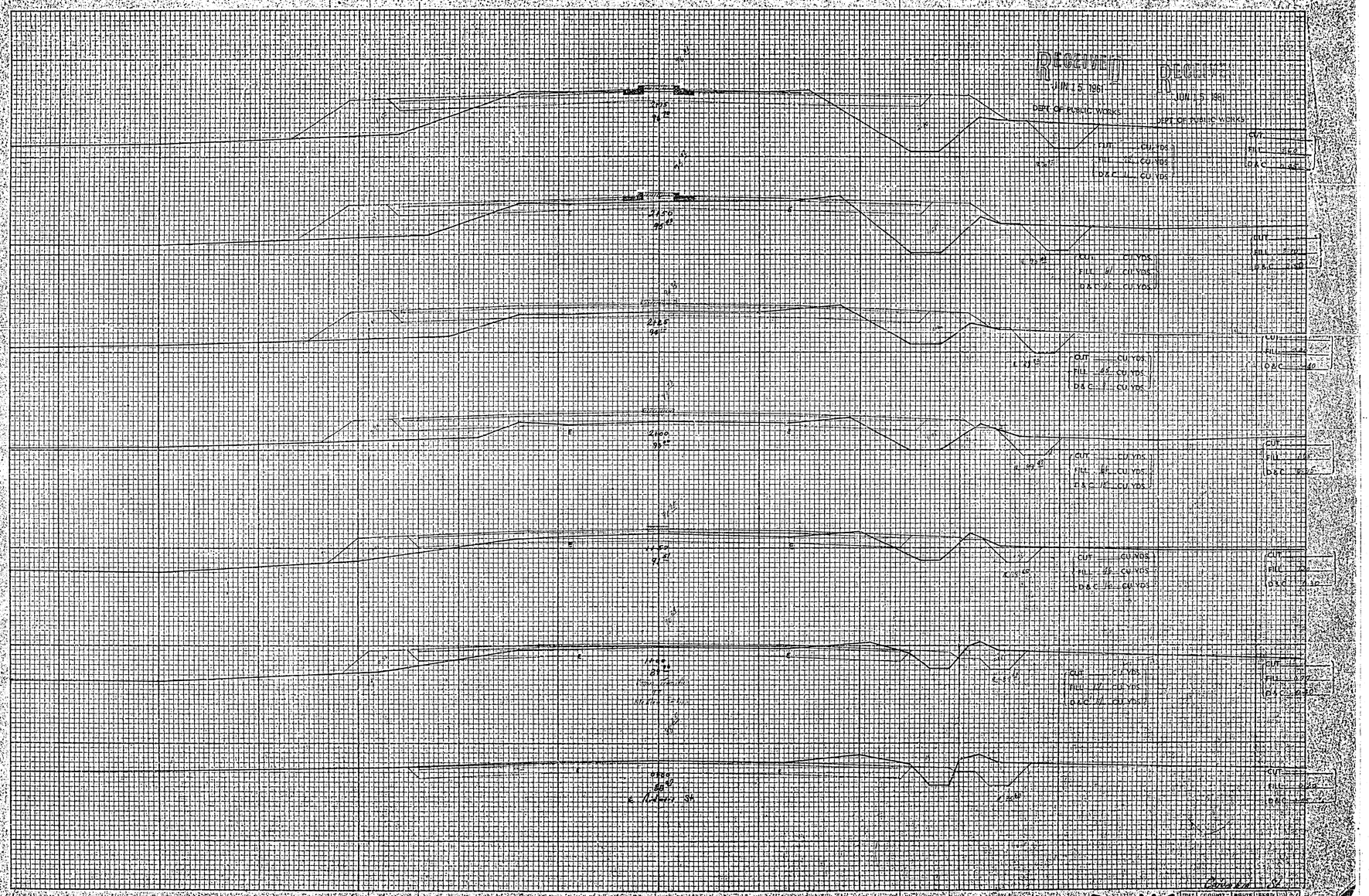

CROSS SECTIONS

Scale: 1 Inch = 5 feet

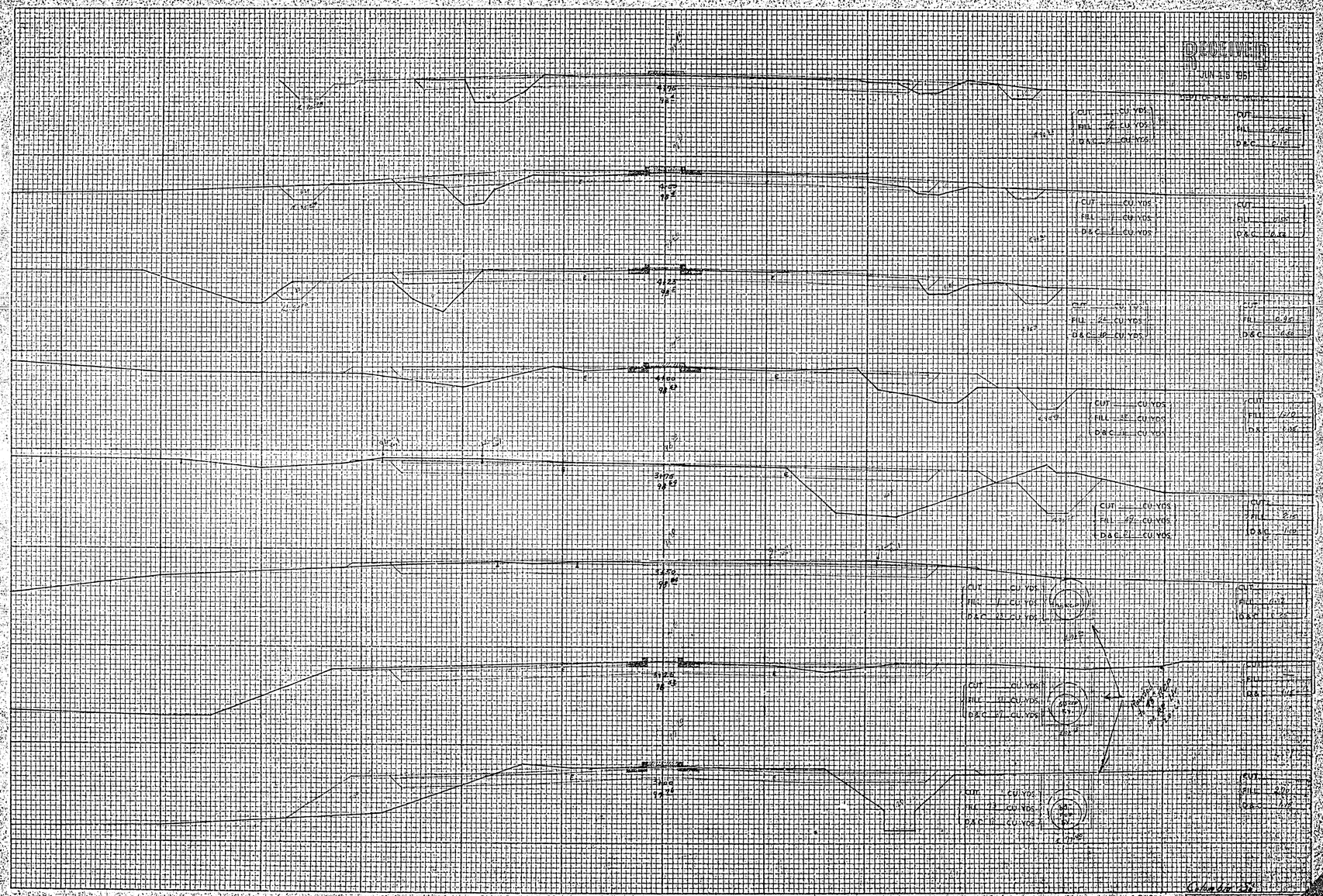

CROSS SECTIONS

Scale: 1 Inch = 5 feet

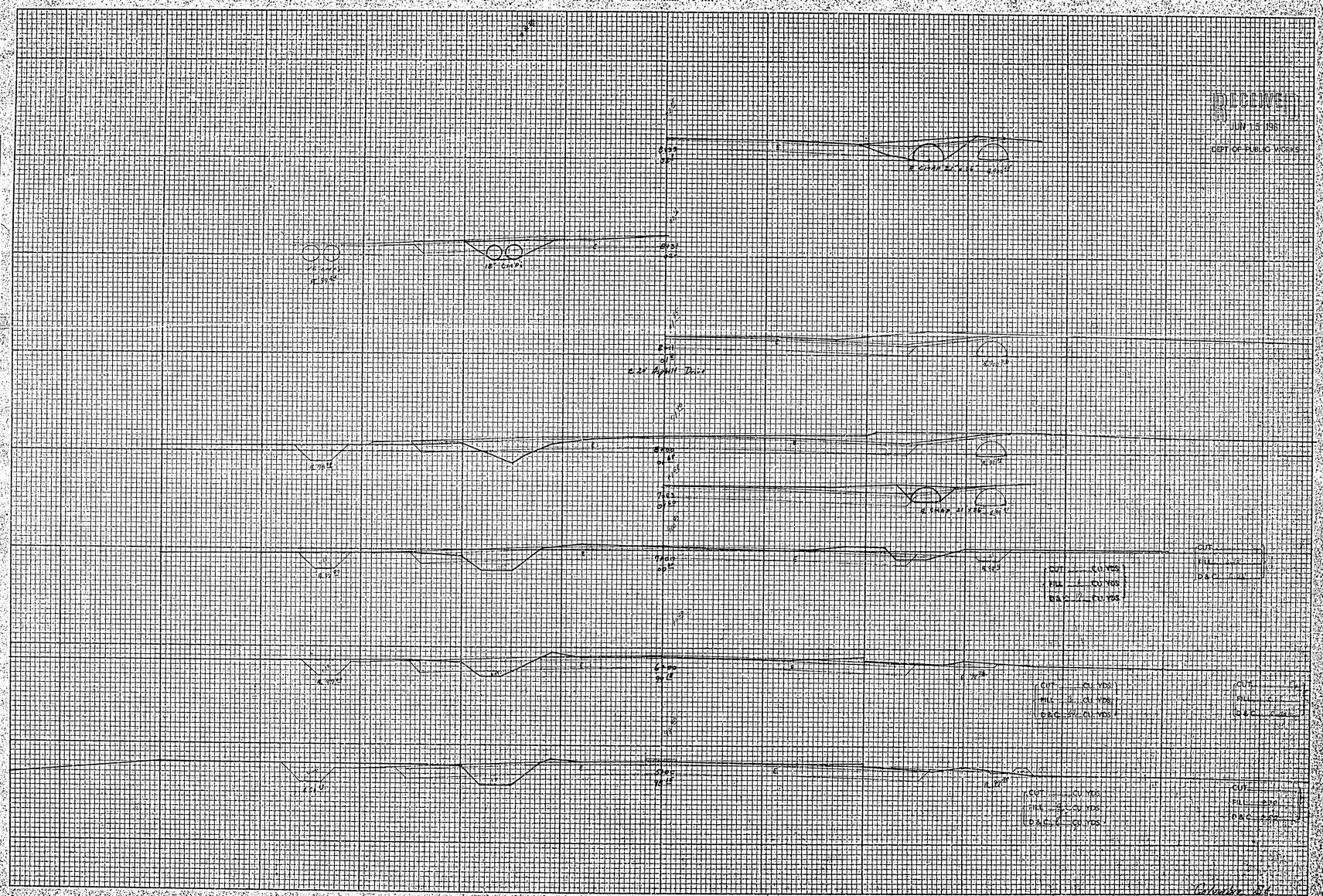

RECEIVED
JUN 15 1961
DEPT OF PUBLIC WORKS

TEMPLET

GROUND

PLOTTED BY
CHECKED BY
PLANIMETER BY
INKED BY
DATE

PLOTTED BY
CHECKED BY
INKED BY
DATE

PLOTTED BY
CHECKED BY
INKED BY
DATE

PLOTTED BY
CHECKED BY
INKED BY
DATE

FIELD BOOK NO. 822

Columbia St.

R-416

DIST.	COUNTY	ROUTE	SECT.	
1	728-U			5

CROSS SECTIONS

Scale: 1 Inch = 5 feet

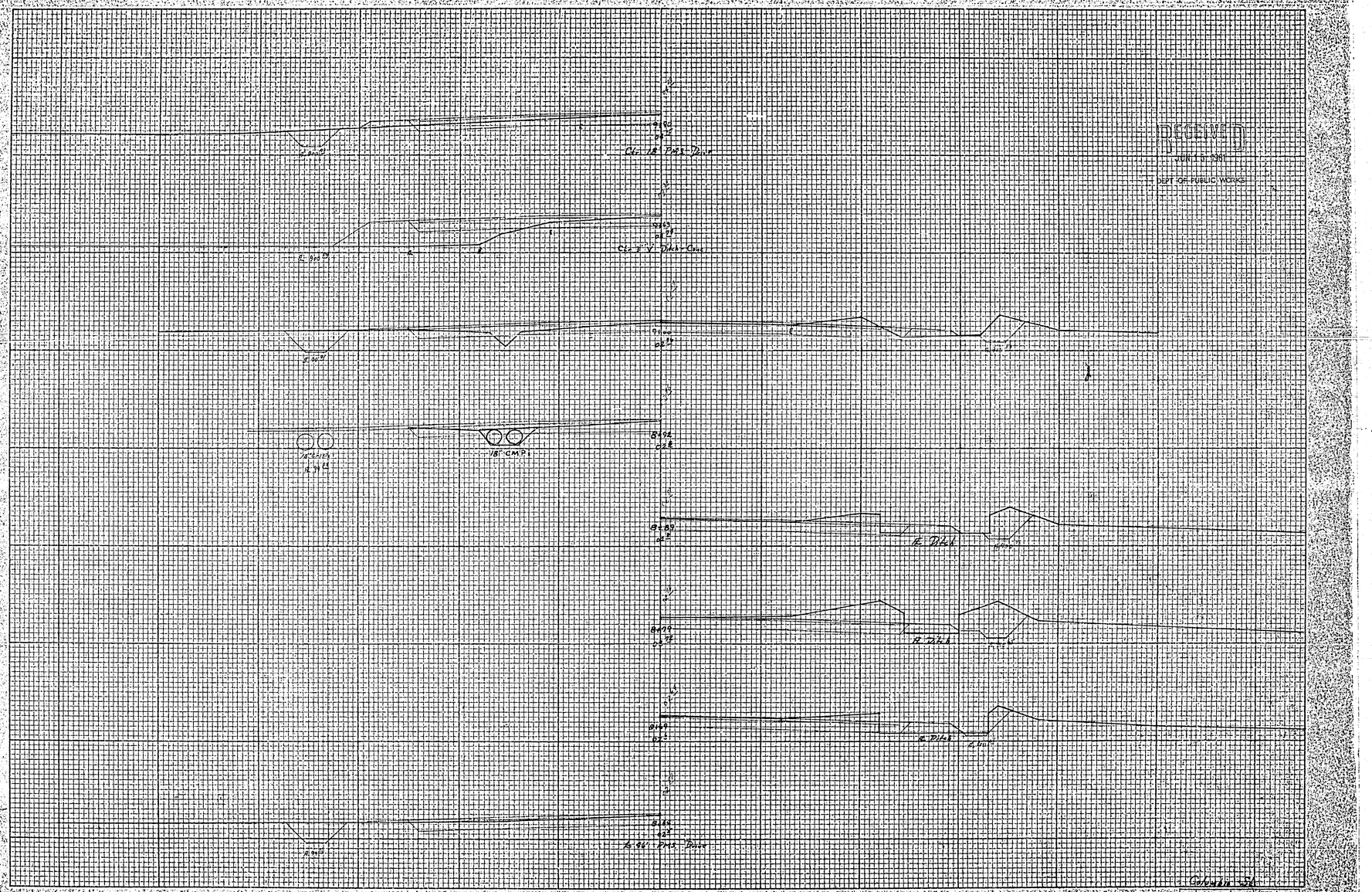

RECEIVED
JUN 15 1981
DEPT. OF PUBLIC WORKS

Columbia Sh.

DIST.	COUNTY	ROUTE	SECT.	
	728-11			4

R-416

CROSS SECTIONS

Scale: 1 Inch = 5 feet

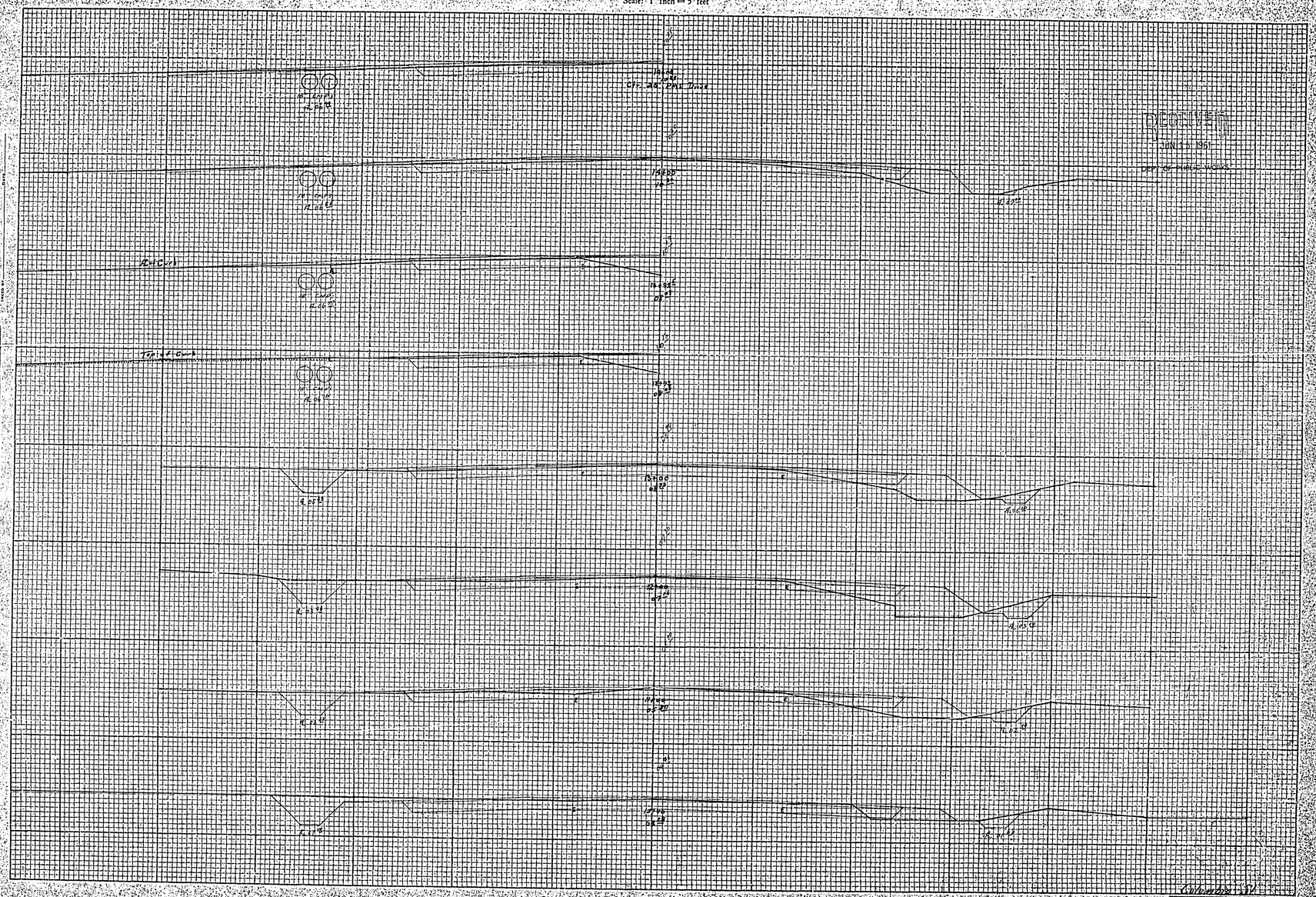

RECEIVED
JUN 15 1961
DEPT. OF PUBLIC WORKS

R-416

DIST.	COUNTY	ROUTE	SECT.	SHEET
	728-U			5

CROSS SECTIONS

Scale: 1 Inch = 5 feet

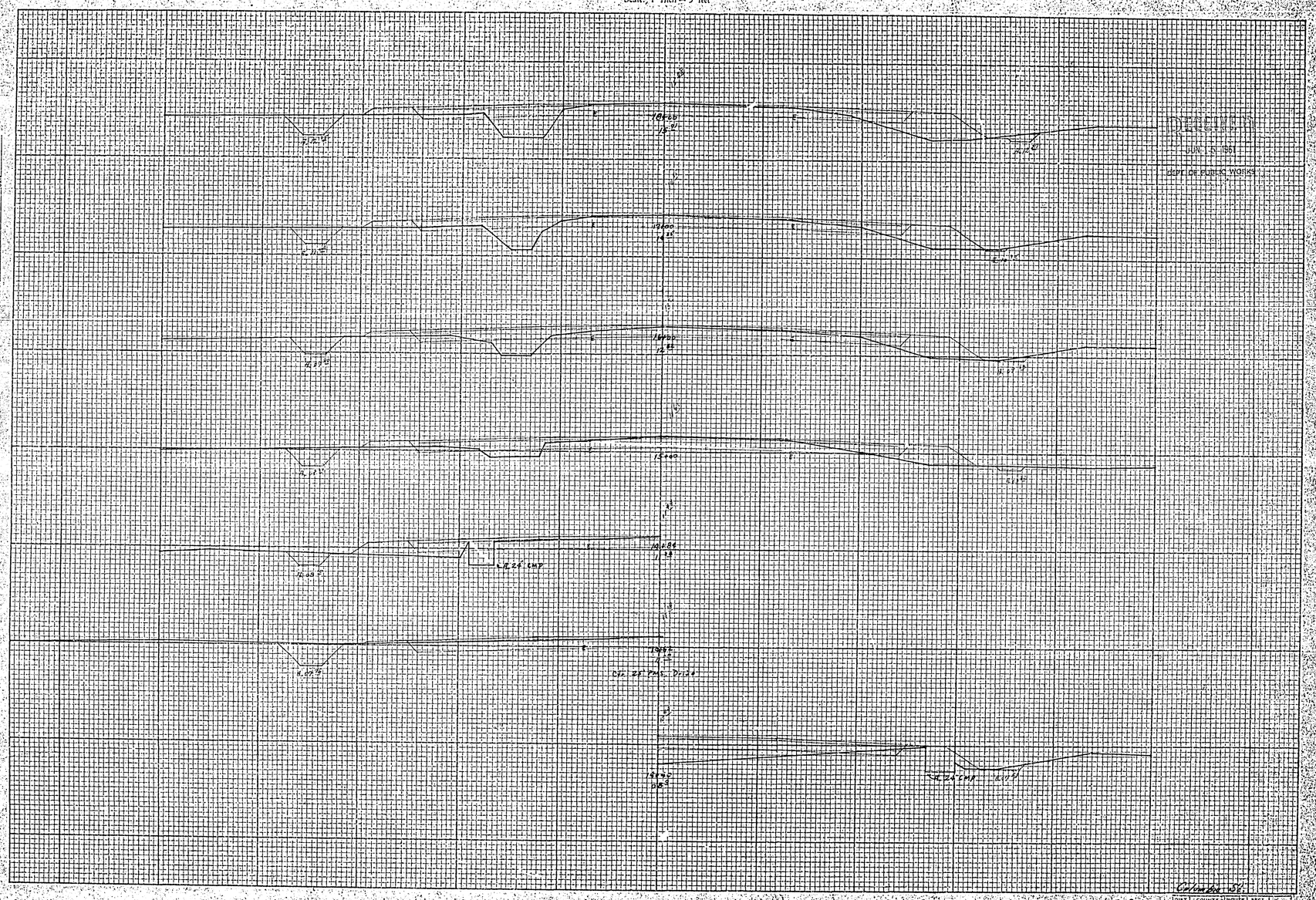

RECEIVED
JUN 15 1961
DEPT OF PUBLIC WORKS

Columbia St.

DIST.	COUNTY	ROUTE	SECT.	
	728-U			6

R-416

CROSS SECTIONS

Scale: 1 Inch = 5 feet

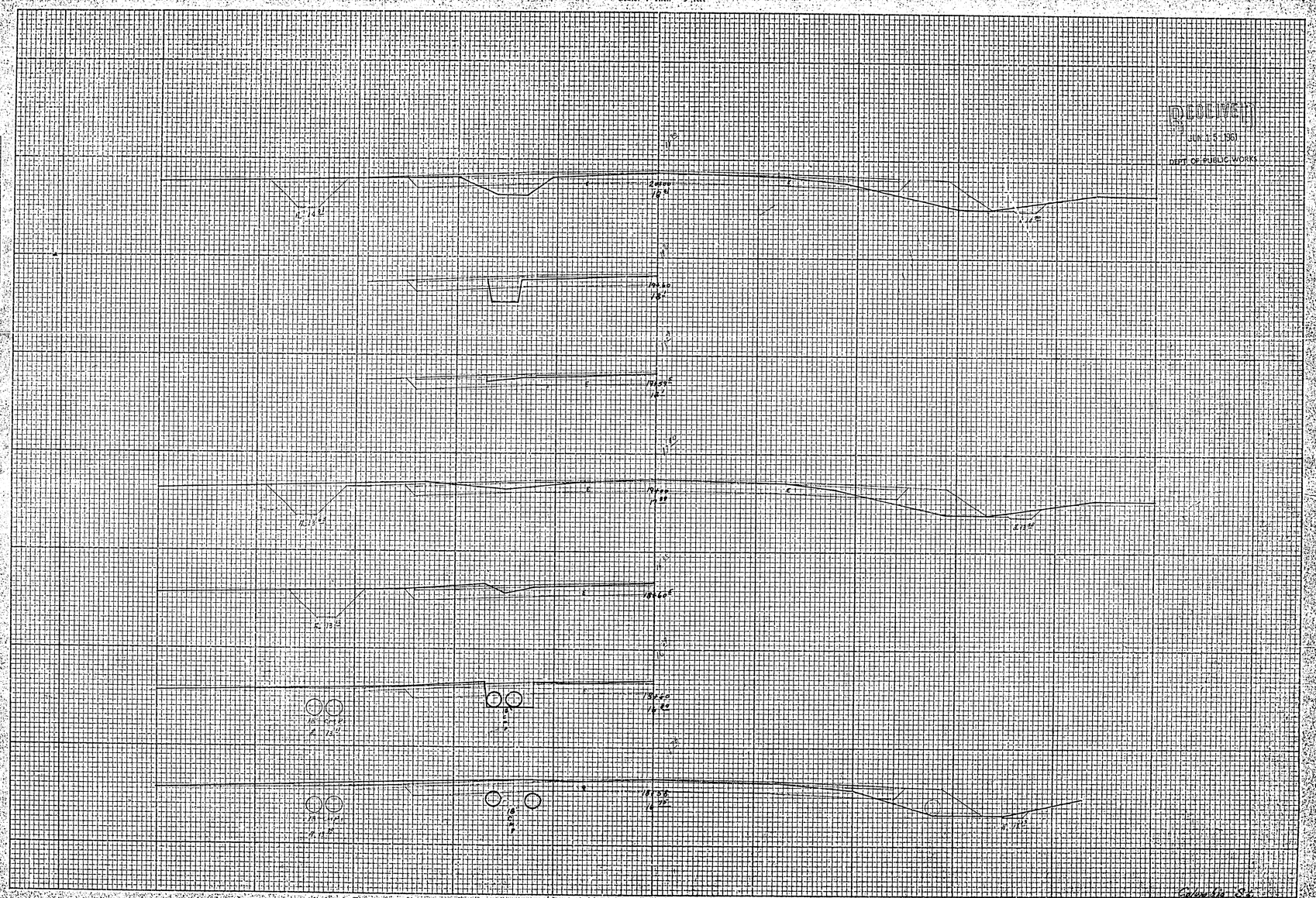

R-416

DIST.	COUNTY	ROUTE	SECT.	
	728-C			7