

AUSTIN SUBDIVISION
HEERS SUBDIVISION
ARLINGTON AVENUE
MATCH SHEET #3
MATCH SHEET #5
SEE SHEET 7 FOR DETAILS
SEE SHEET 6 FOR DETAILS
Proposed E.P. Grade
Proposed Crown grade
Exist. Grade @ ℄
Future Curb & Gutter
Asphalt Parking Lot
CAUTION HIGH PRESSURE GAS MAIN
B.M.
F.B.
SCALE 1"=50' HOR 1"=5' VERT
SCALE 1"=50'
PROFILE
PLAN
ACCT NO. 3002
MAJOR CITY STREETS PROJECT NO 112
REVISIONS
MARK
DATE
DESCRIPTION
CITY OF RIVERSIDE CALIFORNIA
DEPARTMENT OF PUBLIC WORKS
ARLINGTON AVENUE
WIDENING FROM
ADAMS STREET
TO
STREETER AVENUE
DESIGNED BY
DRAWN BY H.R.C.
CHECKED BY
RECOMMENDED BY
ASSISTANT CITY ENGINEER
APPROVED BY
DIRECTOR OF PUBLIC WORKS
DATE 7-8-63
R-429
SHEET 4 OF 7

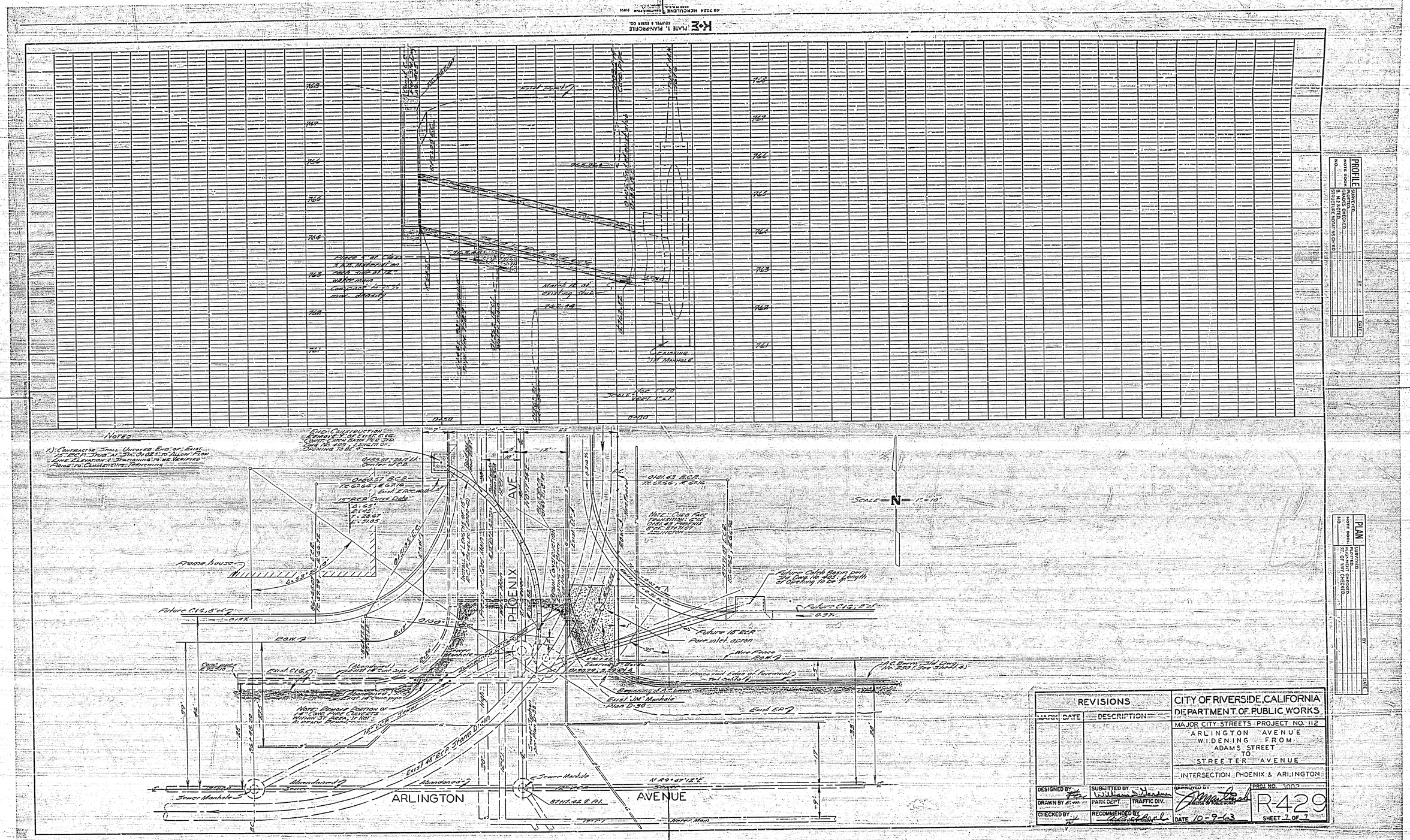

PLATE 1, PLAN-PROFILE
KEUFFEL & ESSER CO.
48 7024 HERCULENE
NOTES
1.) CONTRACTOR SHALL UNCOVER END OF EXIST. 15" R.C.P. STUB AT STA. 0+02.5 TO ALLOW FLOW LINE ELEVATION & STATIONING TO BE VERIFIED PRIOR TO COMMENCING TRENCHING
END CONSTRUCTION REMOVE 9" OF EXIST. C.&G. CONST. CATCH BASIN PER STD. DWG. NO. 405, LENGTH OF OPENING TO BE 4'
PHOENIX AVE
ARLINGTON AVENUE
Frame house
Future C.&G., 8" c.f.
Future 18" R.C.P. Pave inlet apron
Future Catch Basin per Std. Dwg. No. 405, Length of Opening to be 4'
Exist. 48" R.C.P. Storm Drain
Sewer Manhole
Abandoned
Exist. JM Manhole
Plan D-38
Beginning of A.C. berm
Wire Fence
Water Main
SCALE N 1"=10'
PROFILE
PLAN
REVISIONS
MARK
DATE
DESCRIPTION
CITY OF RIVERSIDE, CALIFORNIA
DEPARTMENT OF PUBLIC WORKS
MAJOR CITY STREETS PROJECT NO. 112
ARLINGTON AVENUE
WIDENING FROM
ADAMS STREET
TO
STREETER AVENUE
INTERSECTION PHOENIX & ARLINGTON
DESIGNED BY
DRAWN BY
CHECKED BY
SUBMITTED BY
PARK DEPT.
TRAFFIC DIV.
RECOMMENDED BY
APPROVED BY
DIRECTOR OF PUBLIC WORKS
DATE 10-9-63
PROJ. NO. 3002
R-429
SHEET 7 OF 7

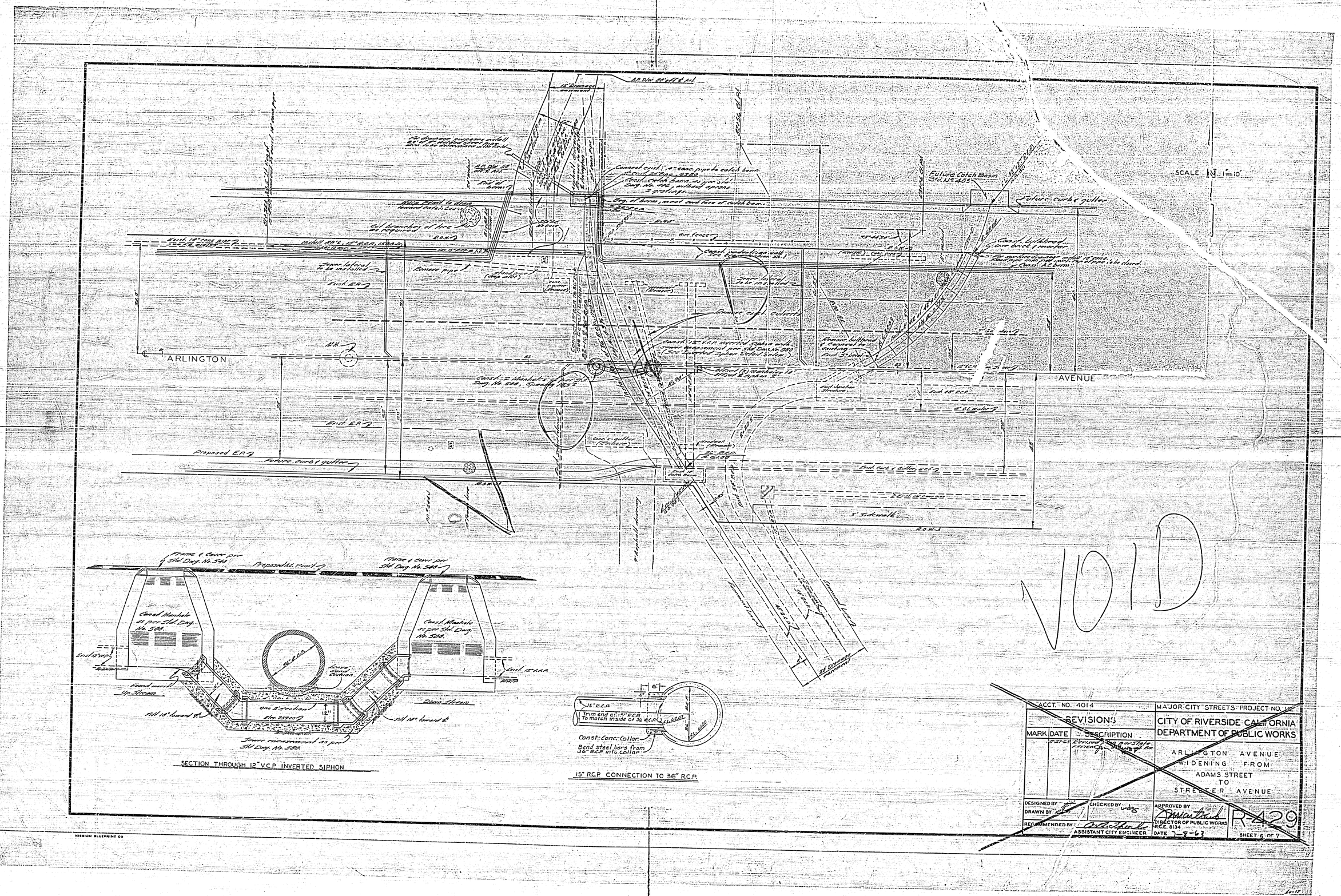

ACCT. NO. 4014			MAJOR CITY STREETS PROJECT NO. 12
REVISIONS			CITY OF RIVERSIDE CALIFORNIA DEPARTMENT OF PUBLIC WORKS
MARK	DATE	DESCRIPTION	
	8-21-63	Revised [illegible] per State review [illegible]	ARLINGTON AVENUE WIDENING FROM ADAMS STREET TO STREETER AVENUE
DESIGNED BY		CHECKED BY	APPROVED BY
DRAWN BY			DIRECTOR OF PUBLIC WORKS R.C.E. 8134
RECOMMENDED BY		ASSISTANT CITY ENGINEER	DATE 7-8-63

R-429

SHEET 6 OF 7

MISSION BLUEPRINT CO

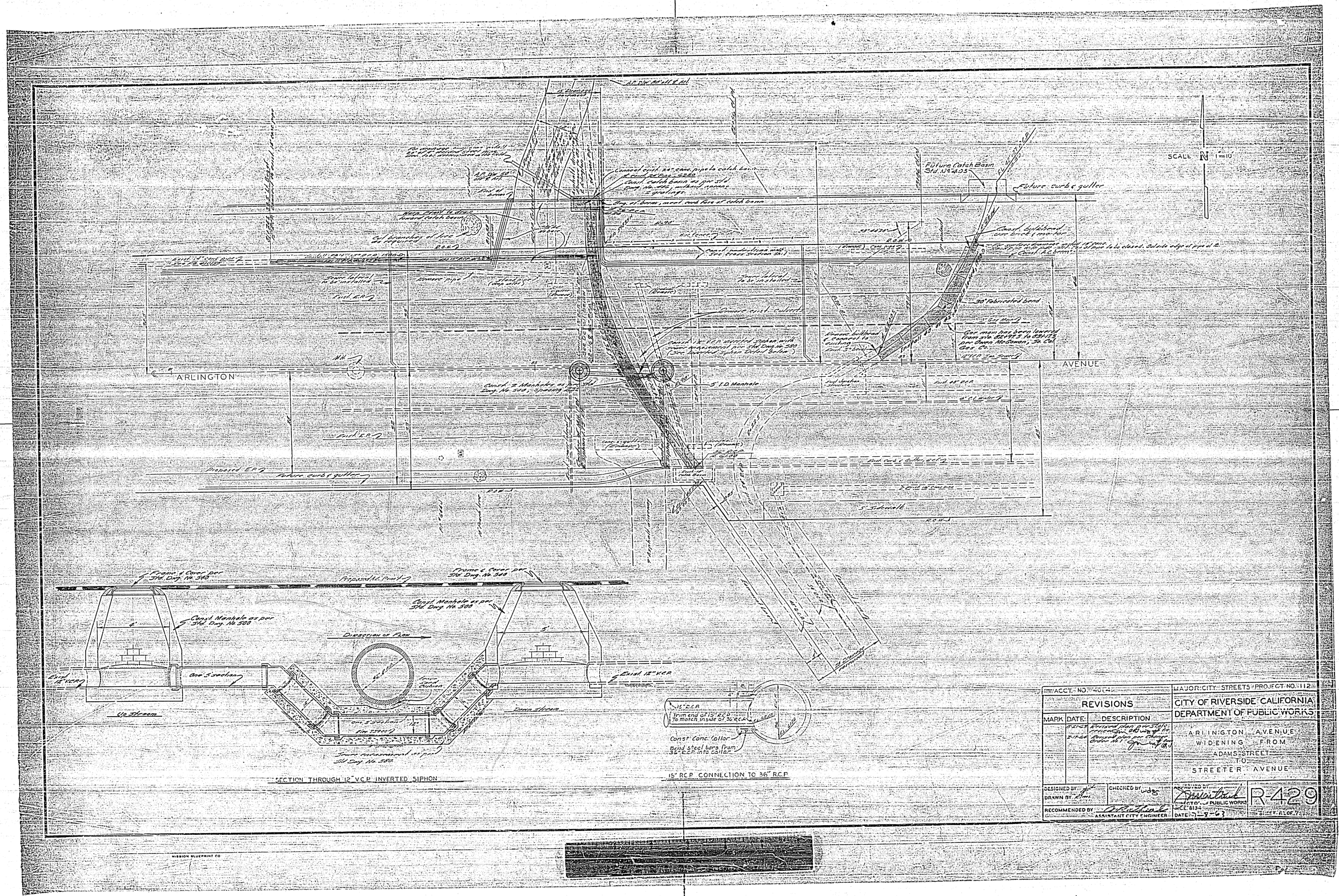

SECTION THROUGH 12" V.C.P. INVERTED SIPHON

15" R.C.P. CONNECTION TO 36" R.C.P.

ACCT. NO. 4014	MAJOR: CITY STREETS PROJECT NO. 112
REVISIONS	CITY OF RIVERSIDE CALIFORNIA DEPARTMENT OF PUBLIC WORKS
MARK / DATE / DESCRIPTION	ARLINGTON AVENUE WIDENING FROM ADAMS STREET TO STREETER AVENUE
8-21-63 Revised plan per Stats. revised per Std. Dwg. No. 580	
2-17-64 Revised plan per Change Order No. 1	
DESIGNED BY / DRAWN BY / CHECKED BY / RECOMMENDED BY ASSISTANT CITY ENGINEER	APPROVED BY DIRECTOR OF PUBLIC WORKS RCE 8134 DATE 7-8-63
	R-429

MISSION BLUEPRINT CO



LOT 45
TRACT NO. 2327
ARLINGTON AVENUE
ST. PAUL PARK NO. 2
SCALE 1" = 50'
TYPICAL CROSS SECTION
STA. 70+15 TO 71+10 RT.
Typical Cross Section Nly Side
Sta. 62+30± to 65+09
Typical Cross Section at Sta. 76+38 & Sta. 76+78
B.M.
Spike in lead in N.E. curb return of Arlington & Arbor (672/23) 768.182
F.B. R-1
SCALE 1" = 50' HORIZ. 5' VERT.
R.S. 29/45
R.S. 23/94
ACCT. NO. 3002
MAJOR CITY STREETS PROJECT NO. 1126
REVISIONS
MARK
DATE
DESCRIPTION
CITY OF RIVERSIDE, CALIFORNIA
DEPARTMENT OF PUBLIC WORKS
ARLINGTON AVENUE WIDENING FROM ADAMS STREET TO STREETER AVENUE
DESIGNED BY
CHECKED BY
APPROVED BY
DIRECTOR OF PUBLIC WORKS
RECOMMENDED BY
ASSISTANT CITY ENGINEER
DATE
SHEET 3 OF 8



Cross Section at Sta. 56+00 Right Scale 1"=2'
GAFFORD GARDEN
ARLINGTON
AVENUE
BELMONT TRACT NO. 1
BEGINNING OF SEWER WORK
BEGINNING OF ROAD IMPROVEMENT CONSTRUCTION
Typical Cross Section N.Y. Side Sta. 59+77± to Morningside Ave.
R/S 29/95
SCALE 1"=50' HORIZ. 1"=5' VERT.
REVISIONS
MARK
DATE
DESCRIPTION
CITY OF RIVERSIDE, CALIFORNIA
DEPARTMENT OF PUBLIC WORKS
ARLINGTON AVENUE WIDENING FROM ADAMS STREET TO STREETER AVENUE
DESIGNED BY
DRAWN BY
CHECKED BY
RECOMMENDED BY
ASSISTANT CITY ENGINEER
APPROVED BY
DIRECTOR OF PUBLIC WORKS
DATE 9-8-63
P429
SHEET 2 OF 7