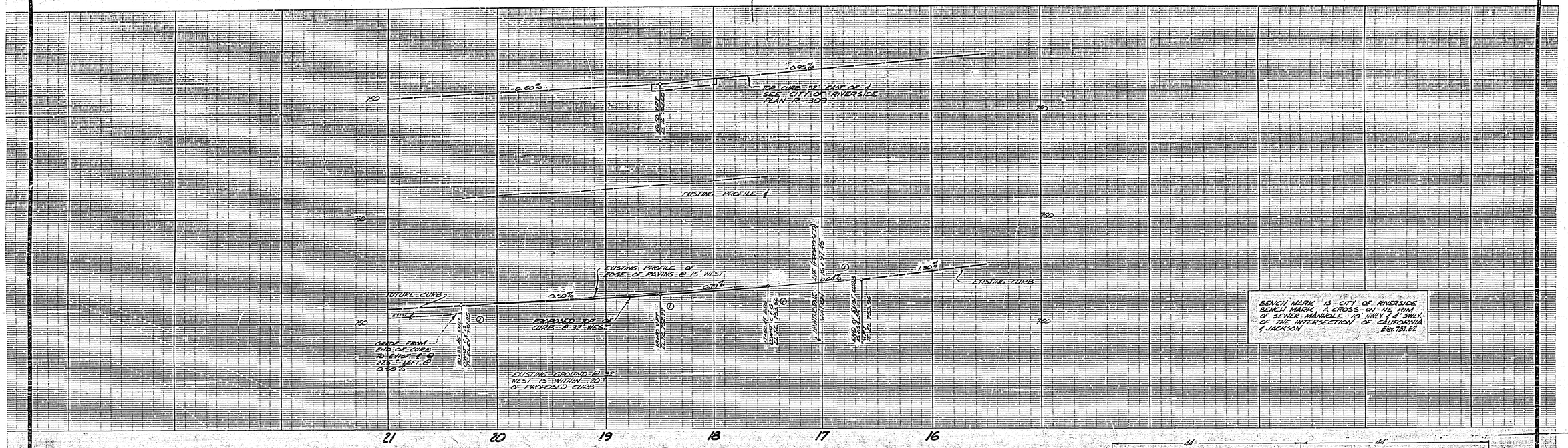

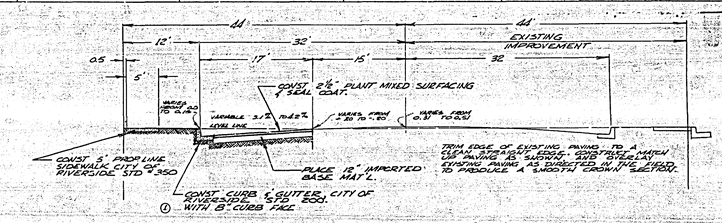

TYPICAL SECTION

STA 17+00 ℄ TO 20+33.75
SCALE 1" = 10' HOR.
SCALE 1" = 5' VERT.

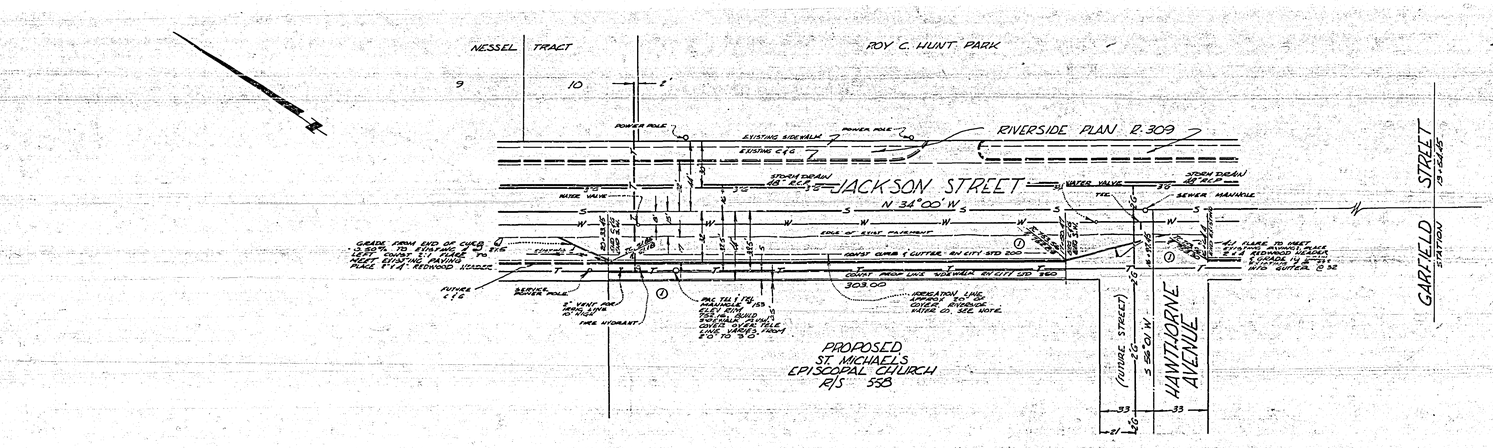

NOTE: BEFORE EXCAVATING THIS AREA NOTIFY TELEPHONE CABLE LOCATING SERVICE, OV 4.0011 OR RI 7-6606 24 HRS IN ADVANCE.

BEFORE EXCAVATING THIS AREA NOTIFY RIVERSIDE WATER CO FOR DEFINITE LOCATION OF IRRIGATION LINE. OV 3-6801

GENERAL NOTES:

1. ALL CONSTRUCTION SHALL BE IN ACCORDANCE WITH STANDARDS ℄ SPECIFICATIONS NO. 440 OF THE CITY OF RIVERSIDE, DEPT OF PUBLIC WORKS.

2. IT SHALL BE THE RESPONSIBILITY OF THE CONTRACTOR TO CLEAR THE RIGHT OF WAY IN ACCORDANCE WITH THE PROVISIONS OF LAW AS IT AFFECTS EACH UTILITY INCLUDING IRRIGATION LINES & APPURTENANCES, AND AT NO EXTRA COST TO THE CITY.

3. IF THE SUBDIVIDER DESIRES TO REDUCE REQUIREMENTS ON IMPORTED BASE MATERIAL ADDITIONAL SOIL TESTS MAY BE TAKEN AT THE SUBDIVIDERS EXPENSE AFTER STREETS HAVE BEEN PREPARED TO ROUGH GRADE. SUBDIVIDER WILL CONTACT INSPECTION DIVISION, CITY OF RIVERSIDE, BEFORE MAKING THE TEST. THE CITY OF RIVERSIDE WILL MAKE A TEST OF BASE MATERIAL IN PLACE, BEFORE PAVING CAN BE INSTALLED. RESULTS OF THIS TEST MUST INDICATE THAT THE BASE MATERIAL IS SATISFACTORY TO THE INSPECTION DIVISION.

J. F. DAVIDSON-CIVIL ENGINEER
R.E. NO. 862
RIVERSIDE, CALIFORNIA
APPROVED BY J. F. Davidson DATE 2-27-61

CITY OF RIVERSIDE, CALIFORNIA
DEPARTMENT OF PUBLIC WORKS

STREET PLAN & PROFILE
JACKSON ST

BET CALIFORNIA ℄ GARFIELD
NWLY FROM STA 17+50 TO 20+33

HORIZ. SCALE 1" = 40' VERT. SCALE 1" = 4'

REVISIONS		
MARK	DATE	DESCRIPTION
1	3-8-61	CHANGE CURB FACE TO ℄ CHANGE CROWN ACCORDINGLY. APPROVED

DESIGNED BY
DRAWN BY
CHECKED BY
RECOMMENDED BY
ASSISTANT CITY ENGINEER

APPROVED BY
Director of Public Works
DATE FEB 25 1961

NO. R-446
SHEET 1 OF 1

2162