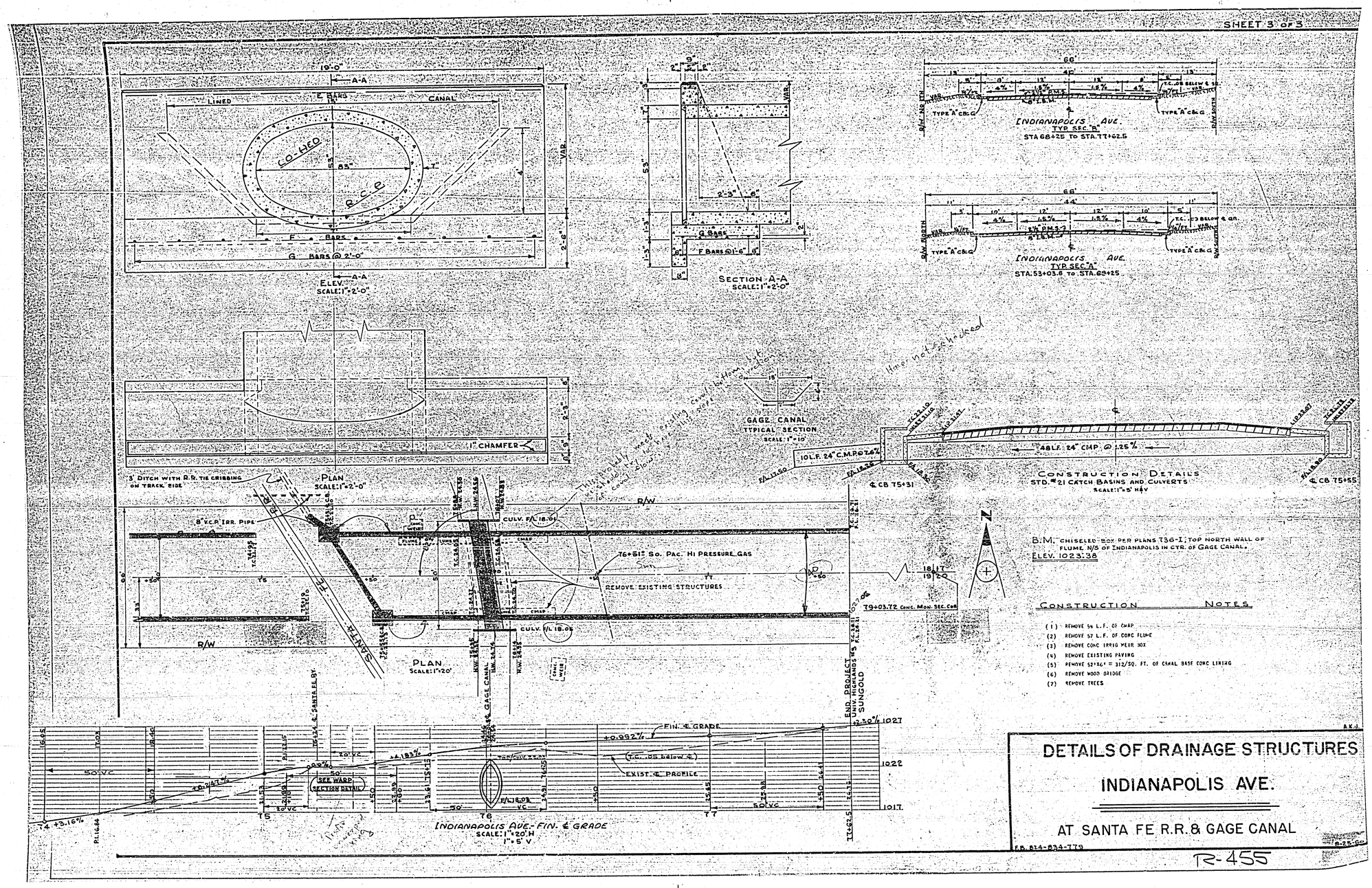
ELEV.
SCALE: 1"=2'-0"
SECTION A-A
SCALE: 1"=2'-0"
INDIANAPOLIS AVE.
TYP SEC "B"
STA 68+25 TO STA. 77+62.5
INDIANAPOLIS AVE.
TYP SEC "A"
STA. 53+03.8 TO STA. 65+25
GAGE CANAL
TYPICAL SECTION
SCALE: 1"=10'
CONSTRUCTION DETAILS
STD. #21 CATCH BASINS AND CULVERTS
SCALE: 1"=5' H&V
PLAN
SCALE: 1"=2'-0"
PLAN
SCALE: 1"=20'
INDIANAPOLIS AVE. FIN. ℄ GRADE
SCALE: 1"=20' H
1"=5' V
B.M. CHISELED BOX PER PLANS T36-I, TOP NORTH WALL OF FLUME N/S OF INDIANAPOLIS IN CTR. OF GAGE CANAL.
ELEV. 1023.38
CONSTRUCTION NOTES
(1) REMOVE 54 L.F. OF CMAP
(2) REMOVE 57 L.F. OF CONC FLUME
(3) REMOVE CONC IRRIG WEIR BOX
(4) REMOVE EXISTING PAVING
(5) REMOVE 52'X6' = 312/SQ. FT. OF CANAL BASE CONC LINING
(6) REMOVE WOOD BRIDGE
(7) REMOVE TREES
DETAILS OF DRAINAGE STRUCTURES
INDIANAPOLIS AVE.
AT SANTA FE R.R. & GAGE CANAL
R-455

# CROSS SECTIONS

Scale: 1 Inch = 5 feet

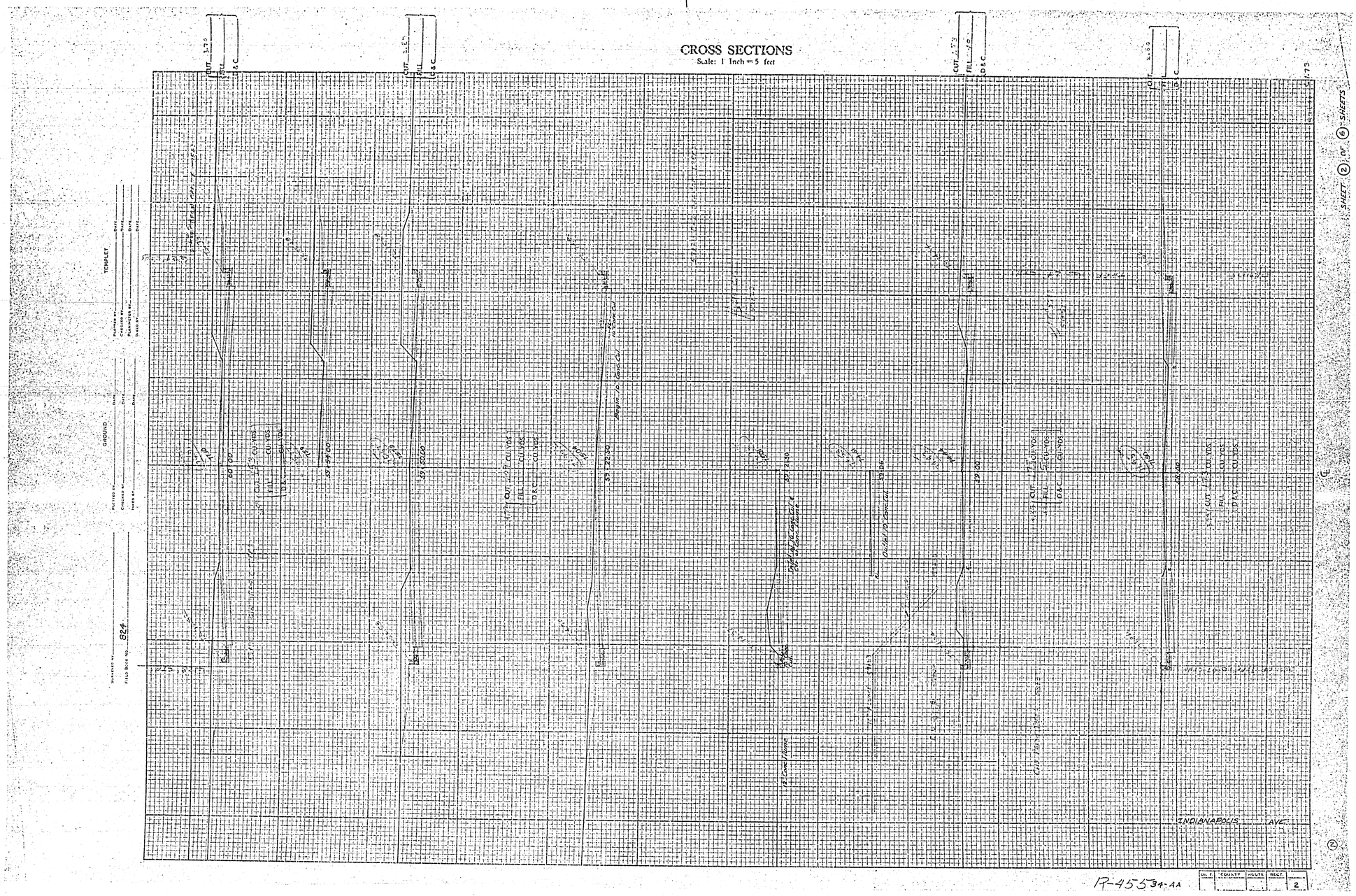


R-455 34-AA

| DIST. | COUNTY | ROUTE | SECT. | |
|---|---|---|---|---|
| | | | | 2 |

# CROSS SECTIONS

Scale: 1 Inch = 5 feet

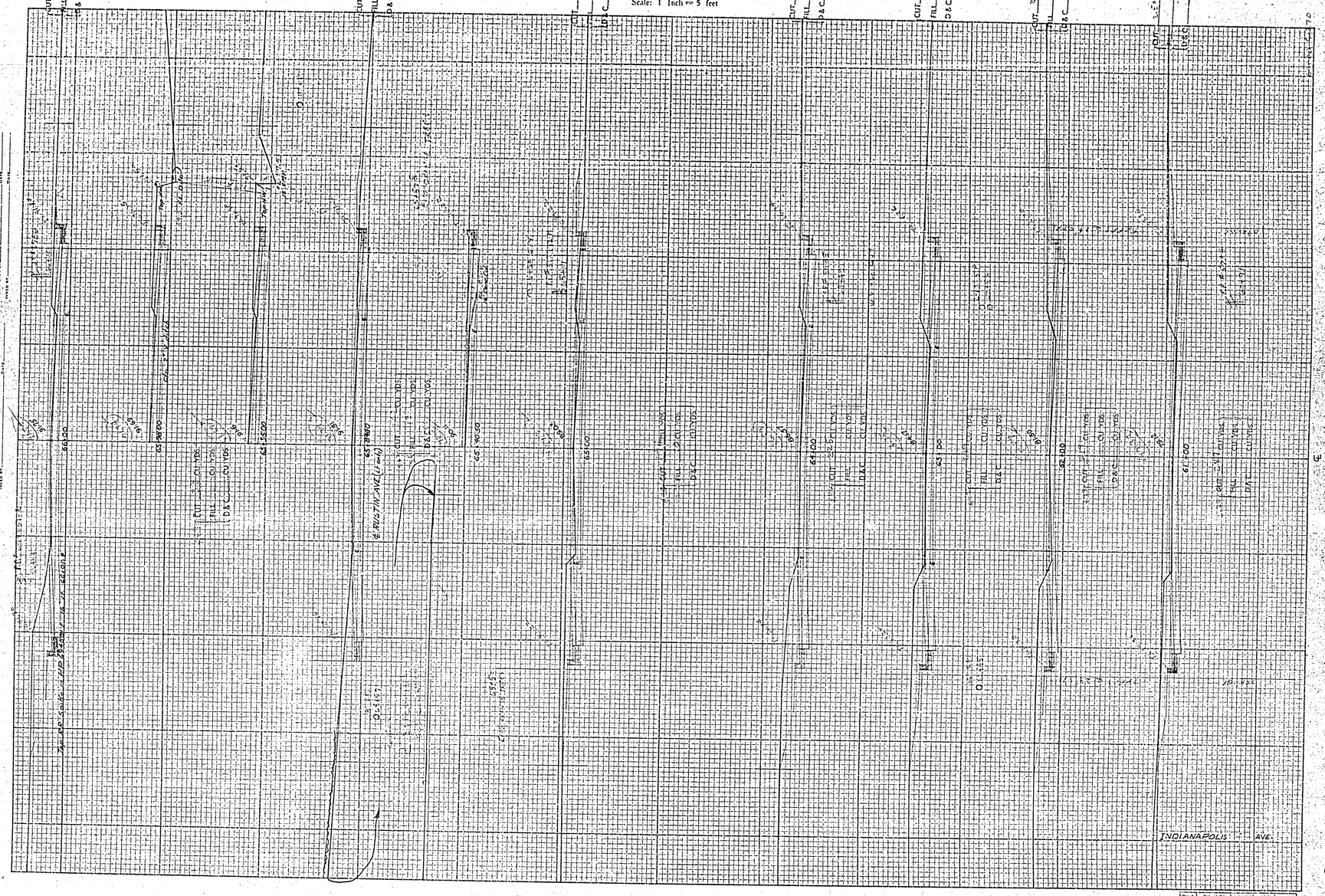


SHEET 3 OF 6 SHEETS

R-455 34-AA

| DIST. | COUNTY | ROUTE | SECT. | |
|---|---|---|---|---|
| | | | | 3 |

# CROSS SECTIONS

Scale: 1 inch = 5 feet

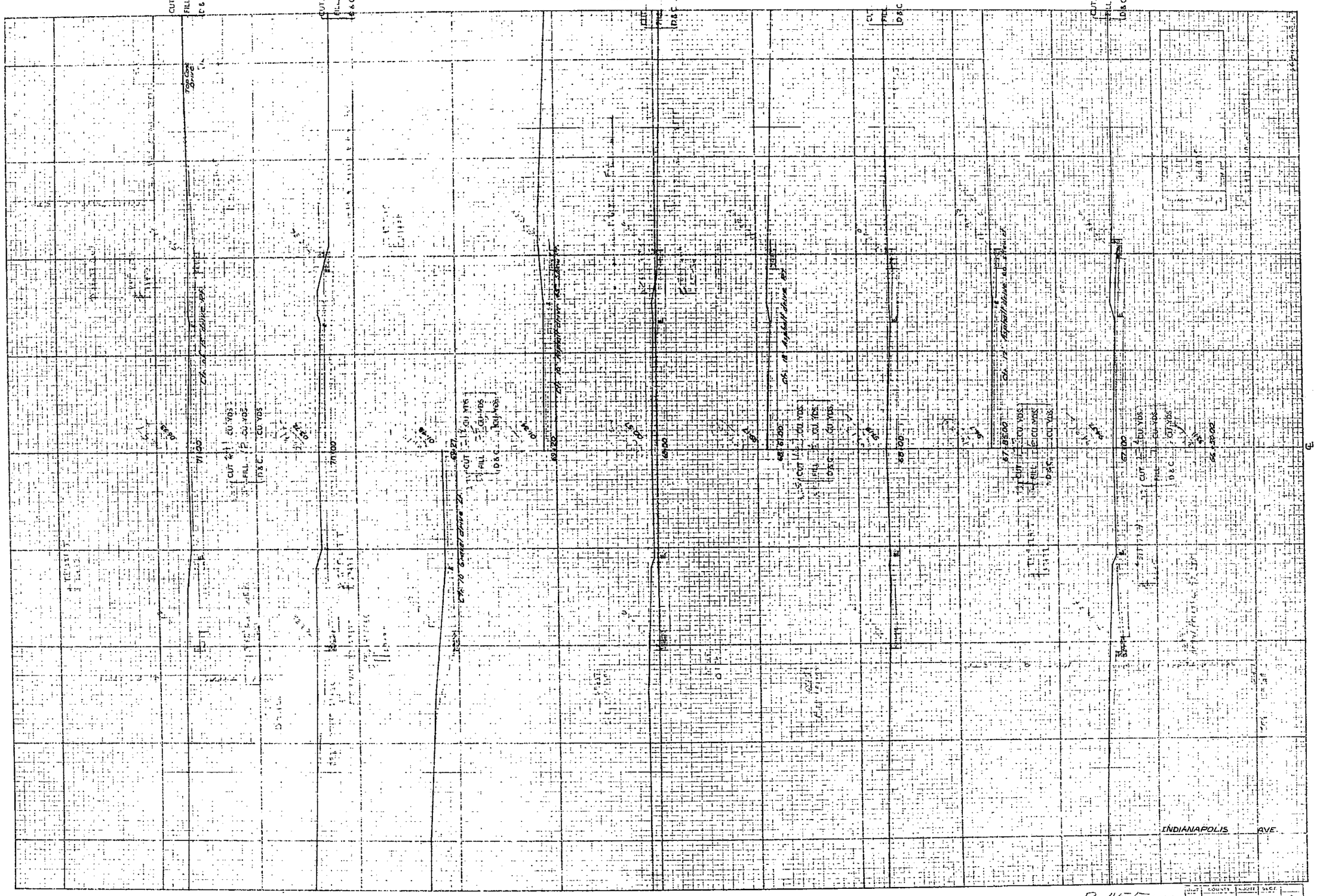




R-4553 4-AA

| DIST | COUNTY | ROUTE | SHEET |
|---|---|---|---|
| | | | 4 |

# CROSS SECTIONS

Scale: 1 Inch = 5 Feet

# CROSS SECTIONS

Scale: 1 Inch = 5 feet

GROUND — PLOTTED BY — DATE; CHECKED BY — DATE; INKED BY — DATE

TEMPLET — PLOTTED BY — DATE; CHECKED BY — DATE; PLANIMETER BY — DATE; INKED BY — DATE

SURVEYED BY

FIELD BOOK NO. 824

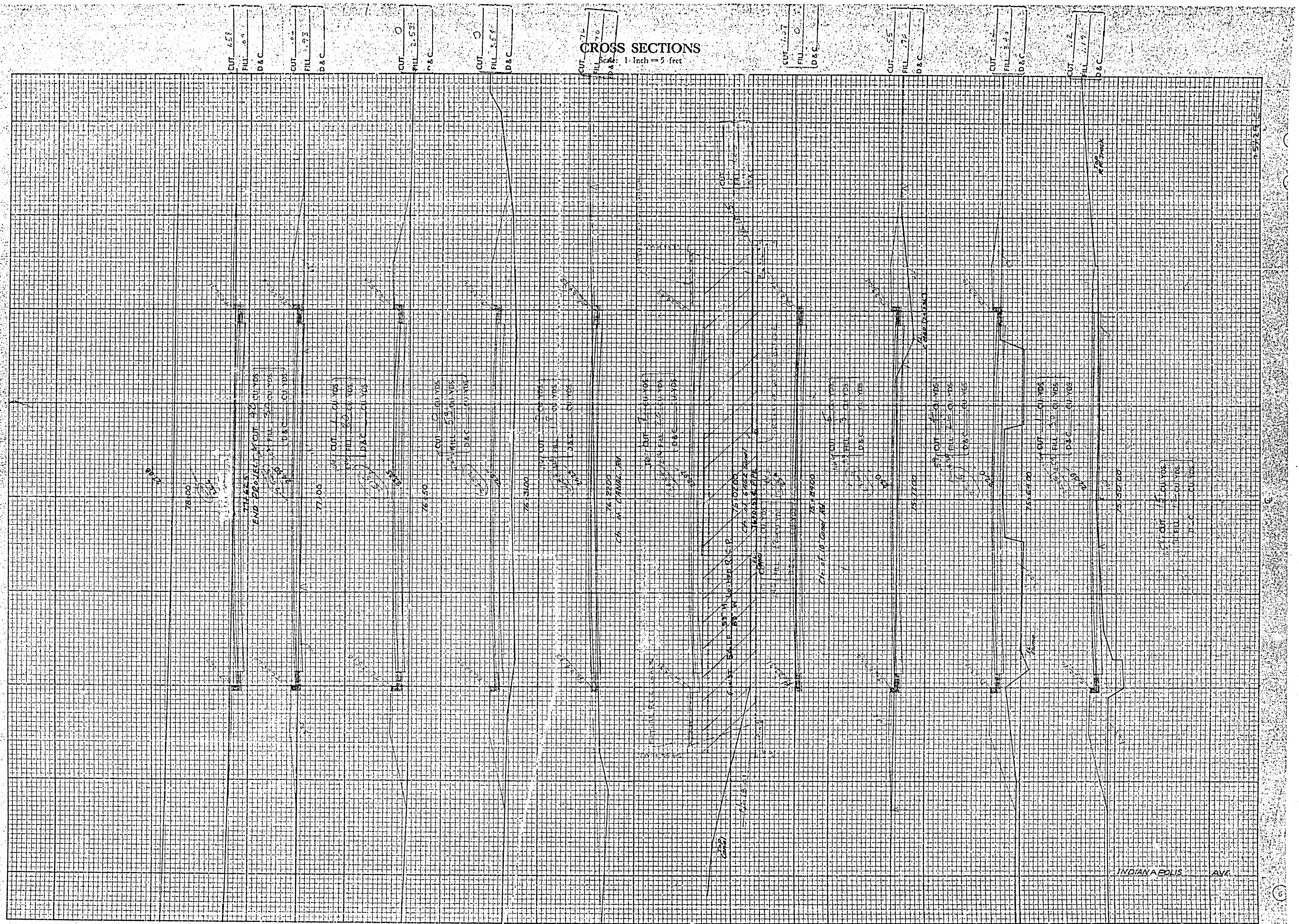


℄ PROFILE
OF
INDIANAPOLIS AVE.
FROM IOWA AVE EAST TO SEC CORNER
HORIZ. SCALE 1"=50'
VERTICAL SCALE 1"=5'
ULTIMATE SECTION
IOWA AVE
52+00
53+00
54+00
55+00
56+00
57+00
58+00
59+00
60+00
61+00
62+00
63+00
64+00
65+00
66+00
67+00
68+00
69+00
70+00
71+00
72+00
73+00
74+00
75+00
76+00
77+00
78+00
79+00
1030
1025
1020
1015
1010
1005
1000
995
990
985
980
975
970
965
960
R-455


INDIANAPOLIS & GAGE CANAL
SURVEY NO. 3014
STONE'S FIELD PARTY
F.B. 824 & 834
JULY 15 1960
A-455
GAGE CANAL
TYPICAL SECTION
SCALE 1" = 10'
SCALE 1" = 20'
66' R/W
℄ GAGE CANAL
℄ SANTA FE R.R.
SPRUCE
℄ INDIANAPOLIS AVE.
88' R/W