ESTIMATE OF QUANTITIES

SHEET No.	STREET	EXCAVATION	CURB	X-GUTTER	PAVING	I.B.M
1.	MT. VERNON AVE.	385 YD³	716 FT.		(4320 FT.) (5,696 CONTY²)	40 YD³
2.	BLAINE STREET		351 FT.			
2.	MARICOPA DRIVE	1115 YD³	1077 FT.	238 FT²	17,400 FT²	160 YD³
	TOTAL:	1500 YD³	2144 FT.	238 FT²	17,400 FT²	200 YD³

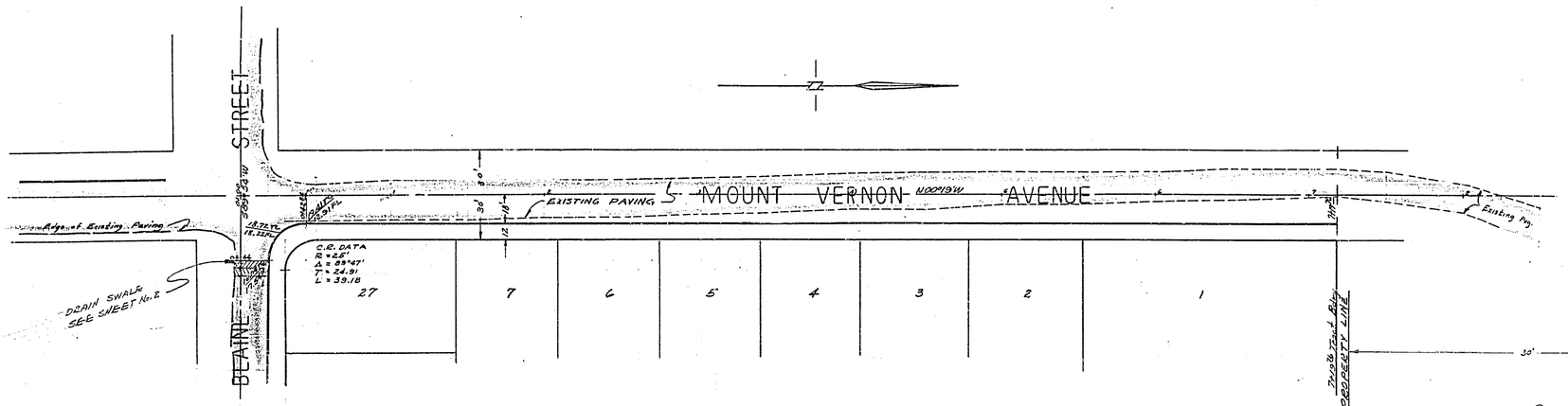

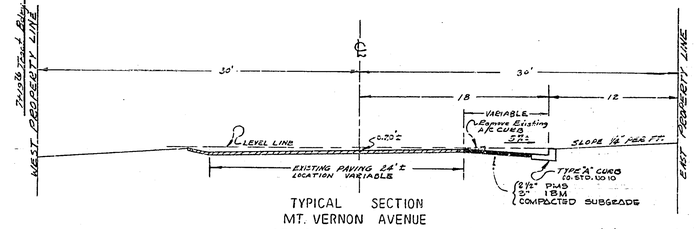

TYPICAL SECTION
MT. VERNON AVENUE
STA. 2+50 TO STA. 4+00
(OTHER SECTIONS SIMILAR)
SCALE 1"=60'

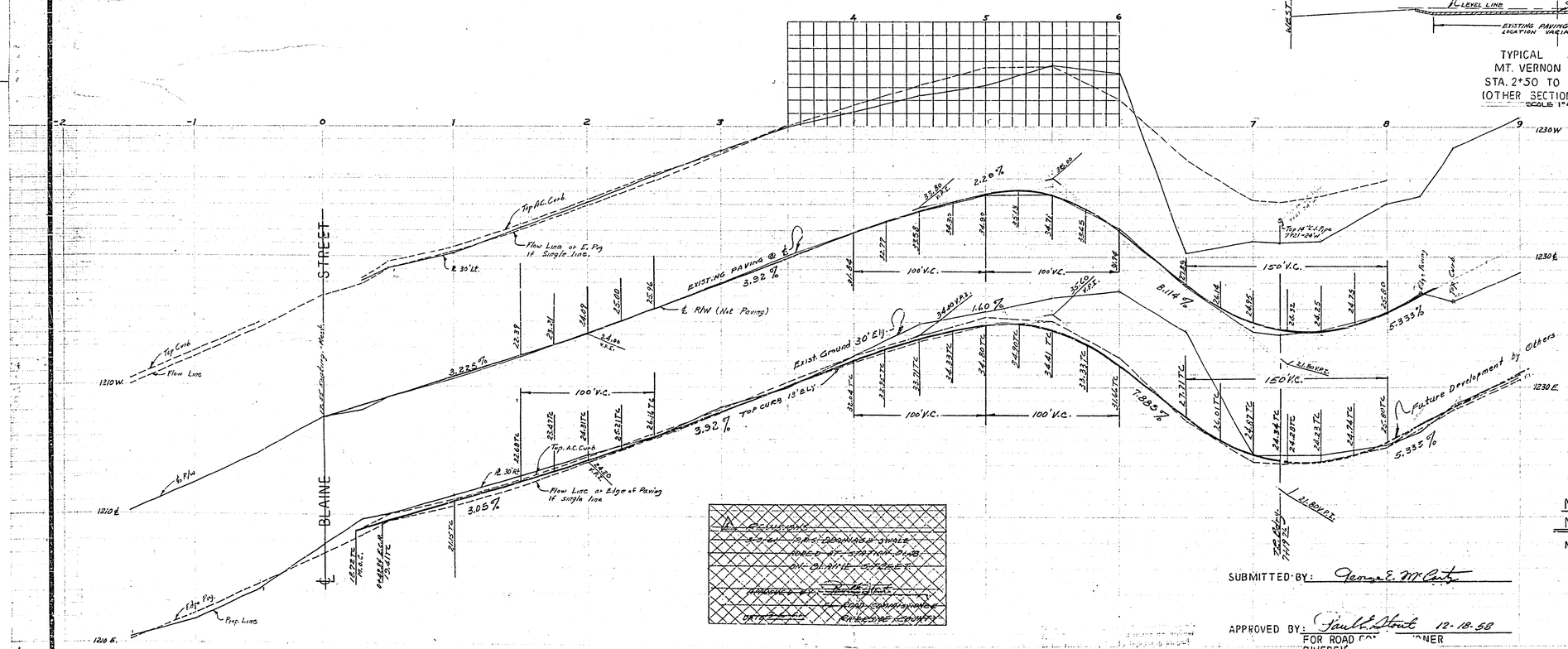

Bench Mark: Spike in power pole No. 532184 H. N.E. cor. Blaine Street & Mt. Vernon Ave.

NOTES: Pavement widening to meet curb to be done by County forces subdivider will grade, place base material and leave in a condition safe for traffic.

Any relocation of existing utilities to clear the proposed work shall be the responsibility of the subdivider.

The subdivider will install street name signs conforming to County Standard No. 28 as directed

All work shall conform to the requirements of the Riverside County Road Department Specifications for the Improvement of Subdivision Streets dated 1956

PROPERTY OF
COUNTY OF RIVERSIDE
Office of the Road Commissioner

PLAN AND PROFILE
MT. VERNON AVENUE
MT. VERNON MANOR

NOVEMBER 1958 | HORZ: SCALE 1" = 40'
VERT. SCALE 1" = 4'

J.F. DAVIDSON, C.E.

SUBMITTED BY: George E. McCarty

APPROVED BY: Paul H. Stout 12-18-58
FOR ROAD COMMISSIONER
RIVERSIDE COUNTY

SHEET 1 OF 2 SHEETS

F.B. 575-63

R-473

2023

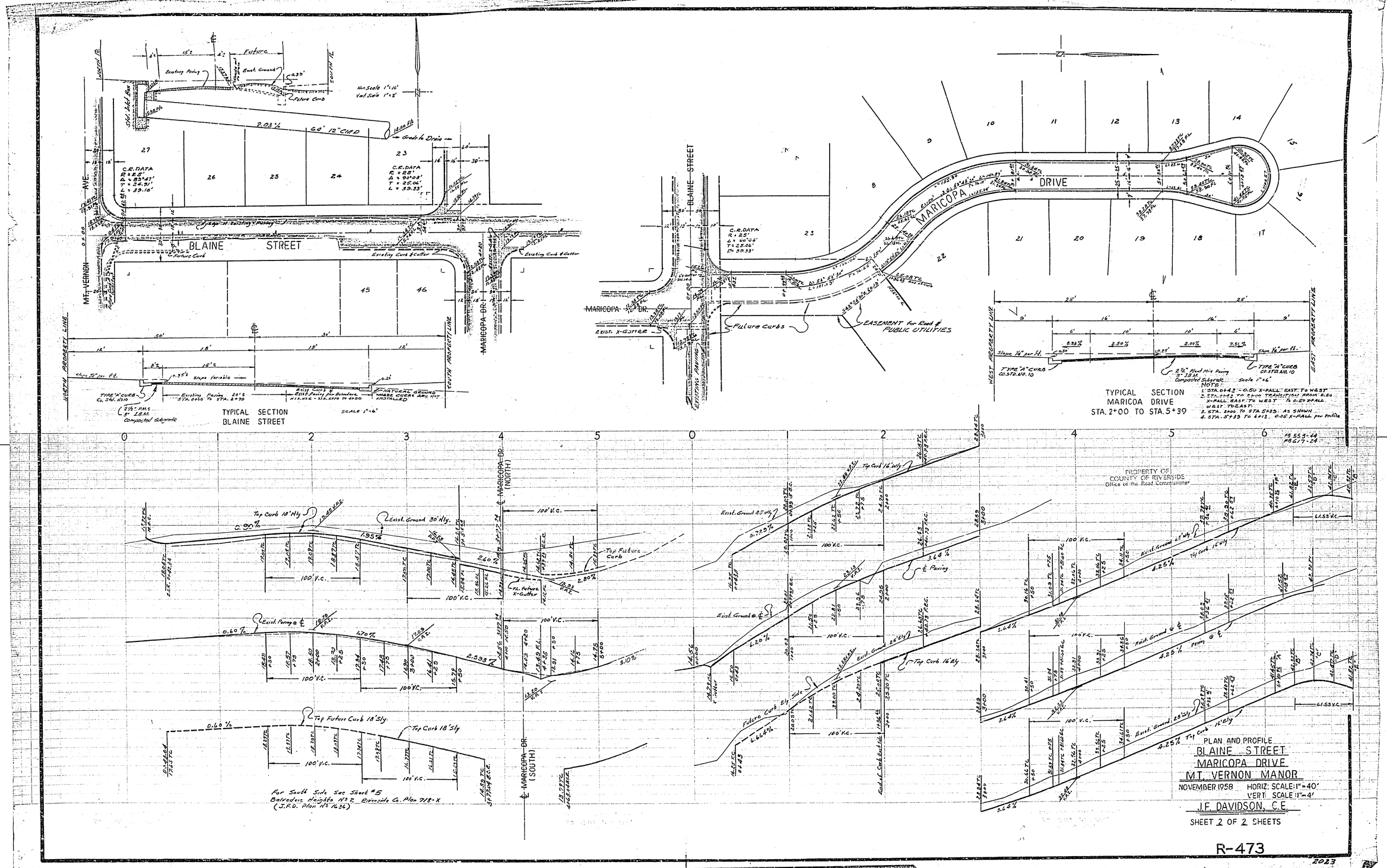
BLAINE STREET
MT. VERNON AVE.
MARICOPA DR.
MARICOPA DRIVE
TYPICAL SECTION
BLAINE STREET
TYPICAL SECTION
MARICOA DRIVE
STA. 2+00 TO STA. 5+39
PROPERTY OF
COUNTY OF RIVERSIDE
Office of the Road Commissioner
PLAN AND PROFILE
BLAINE STREET
MARICOPA DRIVE
MT. VERNON MANOR
NOVEMBER 1958
HORIZ: SCALE: 1" = 40'
VERT. SCALE: 1" = 4'
J.F. DAVIDSON, C.E.
SHEET 2 OF 2 SHEETS
R-473