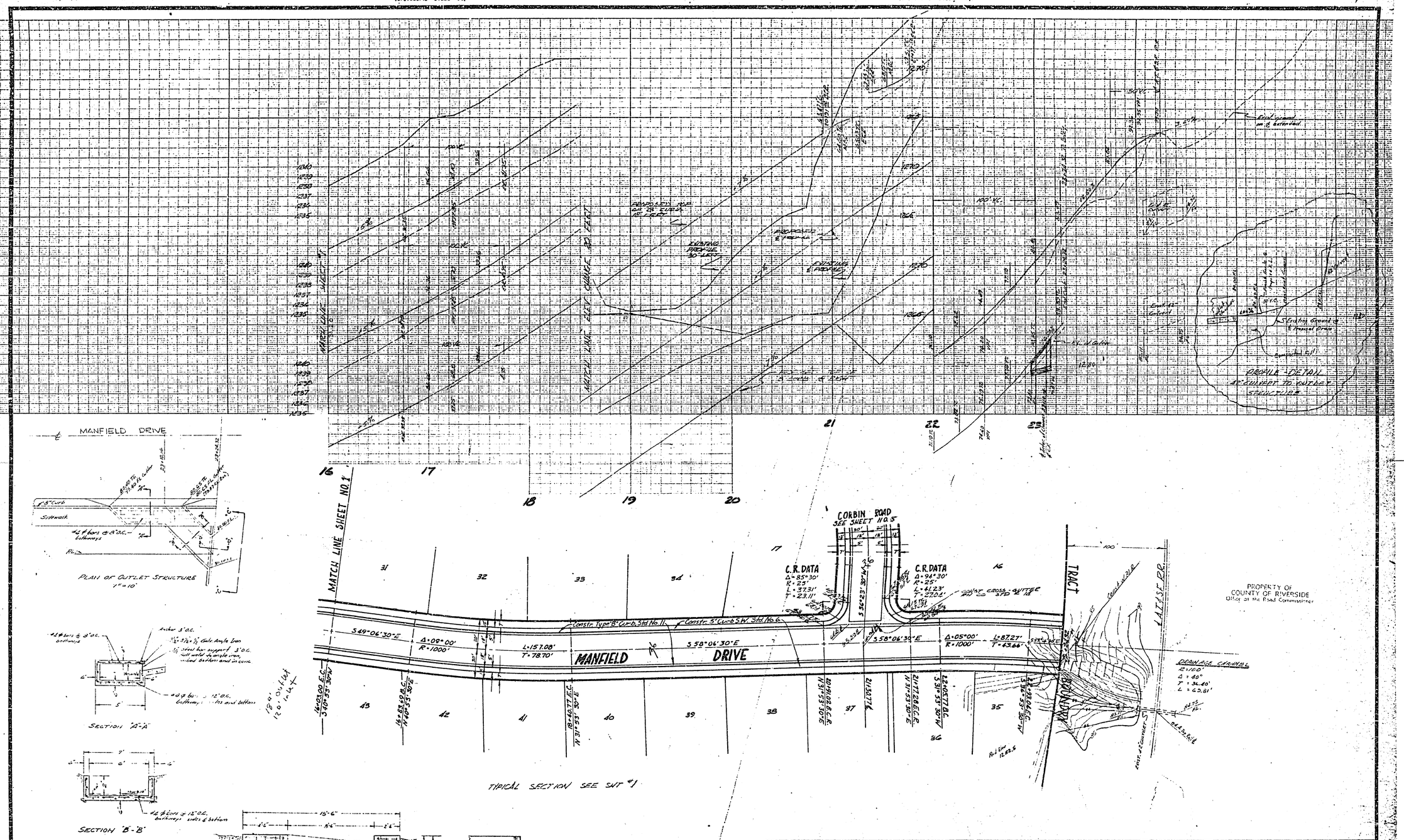

APPROVED BY: George E. McCarty REGISTERED CIVIL ENGINEER NO. 010688 DATE: 10/17/60	J. F. DAVIDSON, CIVIL ENGINEER 3426 TENTH STREET RIVERSIDE, CALIFORNIA	PLAN & PROFILE MANFIELD DRIVE UNIVERSITY HILLS UNIT 4	2 OF 5 SHEETS
APPROVED BY: RIVERSIDE COUNTY, CALIF. FOR ROAD COMMISSIONER DATE:	SCALE: 1" = 40' DATE 9/30/60 BENCH MARK: E.R. Spike in R.R. # 205851 H Elev. 1200.70	W.O. FOR: F.S. C82-13	FILE NO. 2077

R-474

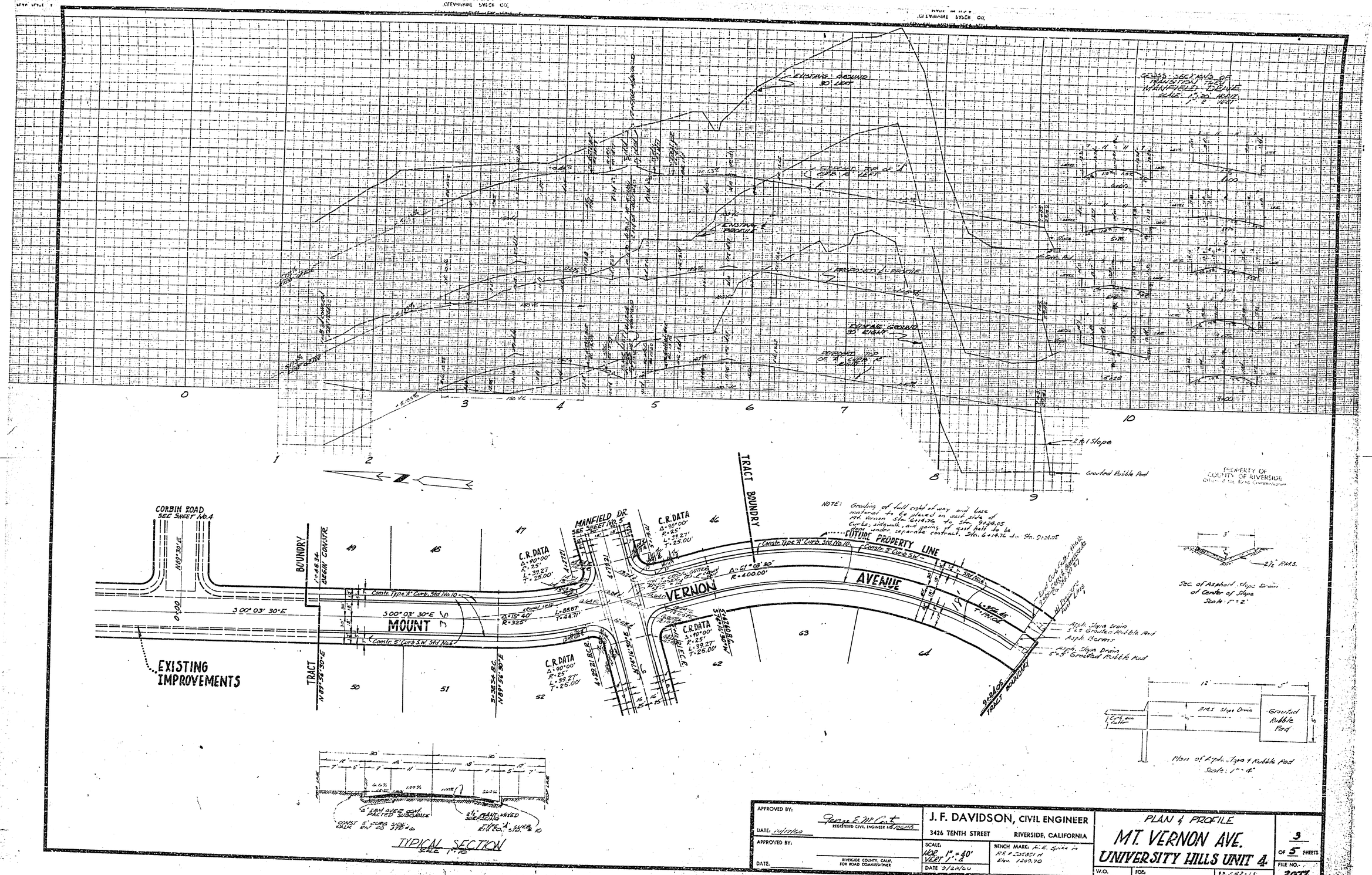

APPROVED BY: George E. McCart, REGISTERED CIVIL ENGINEER No. 10648 DATE: 10/17/60	J. F. DAVIDSON, CIVIL ENGINEER 3426 TENTH STREET RIVERSIDE, CALIFORNIA	PLAN & PROFILE MT. VERNON AVE. UNIVERSITY HILLS UNIT 4	3 OF 5 SHEETS
APPROVED BY: RIVERSIDE COUNTY, CALIF. FOR ROAD COMMISSIONER DATE:	SCALE: HOR 1" = 40' VERT 1" = 4' DATE 9/24/60 BENCH MARK: F.R. Spike in P.P. # 205851 H Elev. 1200.70	W.O. FOR: F.B. 682-13	FILE NO. 2077

R-474 742-H

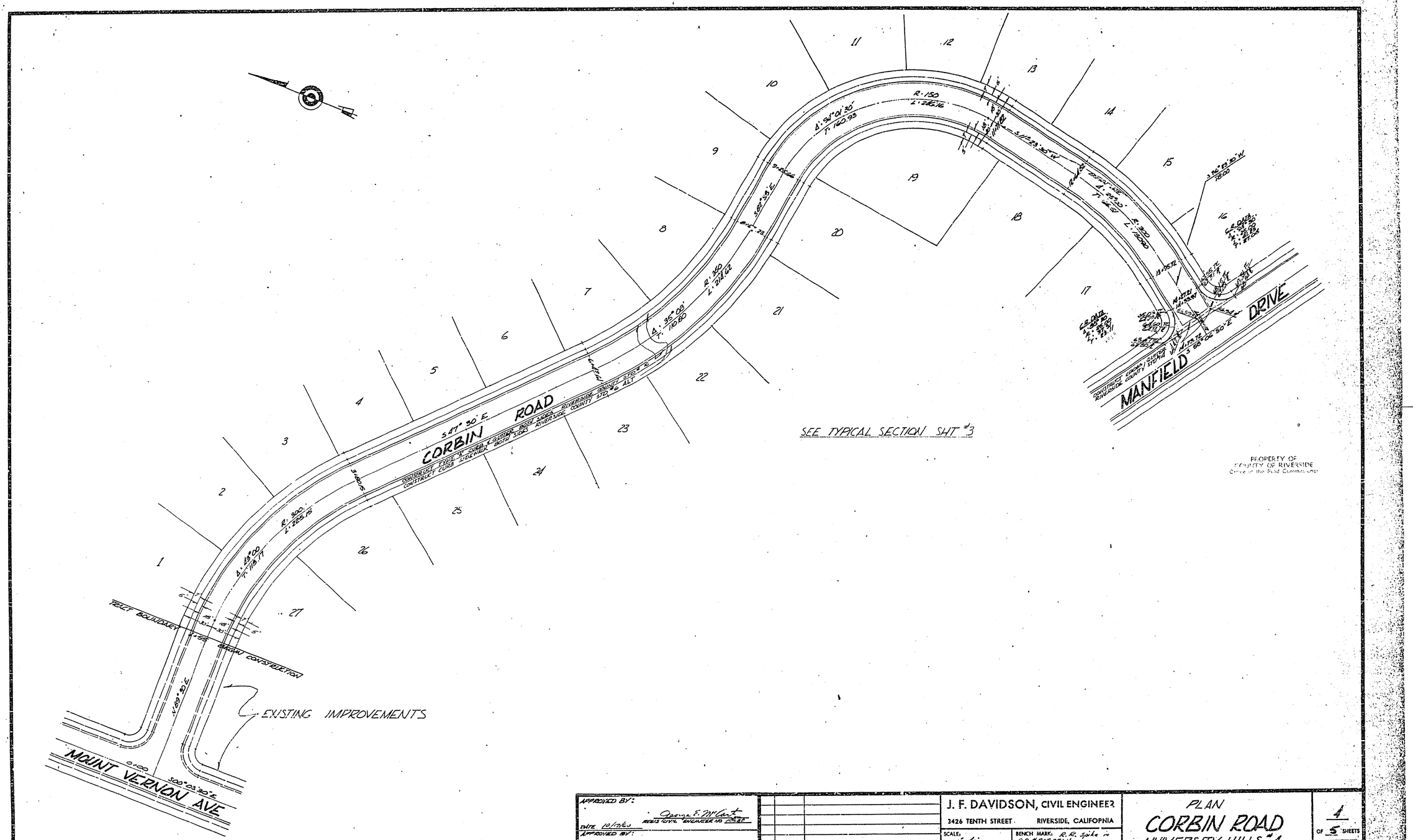

APPROVED BY: George E. McCart
DATE 10/17/60 REGIS. CIVIL ENGINEER NO. 10827
APPROVED BY: FOR RIVERSIDE COUNTY ROAD COMMISSIONER
DATE

NO.	DATE	REVISION

J. F. DAVIDSON, CIVIL ENGINEER
3426 TENTH STREET RIVERSIDE, CALIFORNIA

SCALE: 1" = 40'
DATE JULY, 1960
BENCH MARK: R.R. spike in P.P. #205851H
Elev. 1200.70

PLAN
CORBIN ROAD
UNIVERSITY HILLS #4

W.O. FOR: F.B. 682-13

4 OF 5 SHEETS
FILE NO. 2077

742-H
R-474

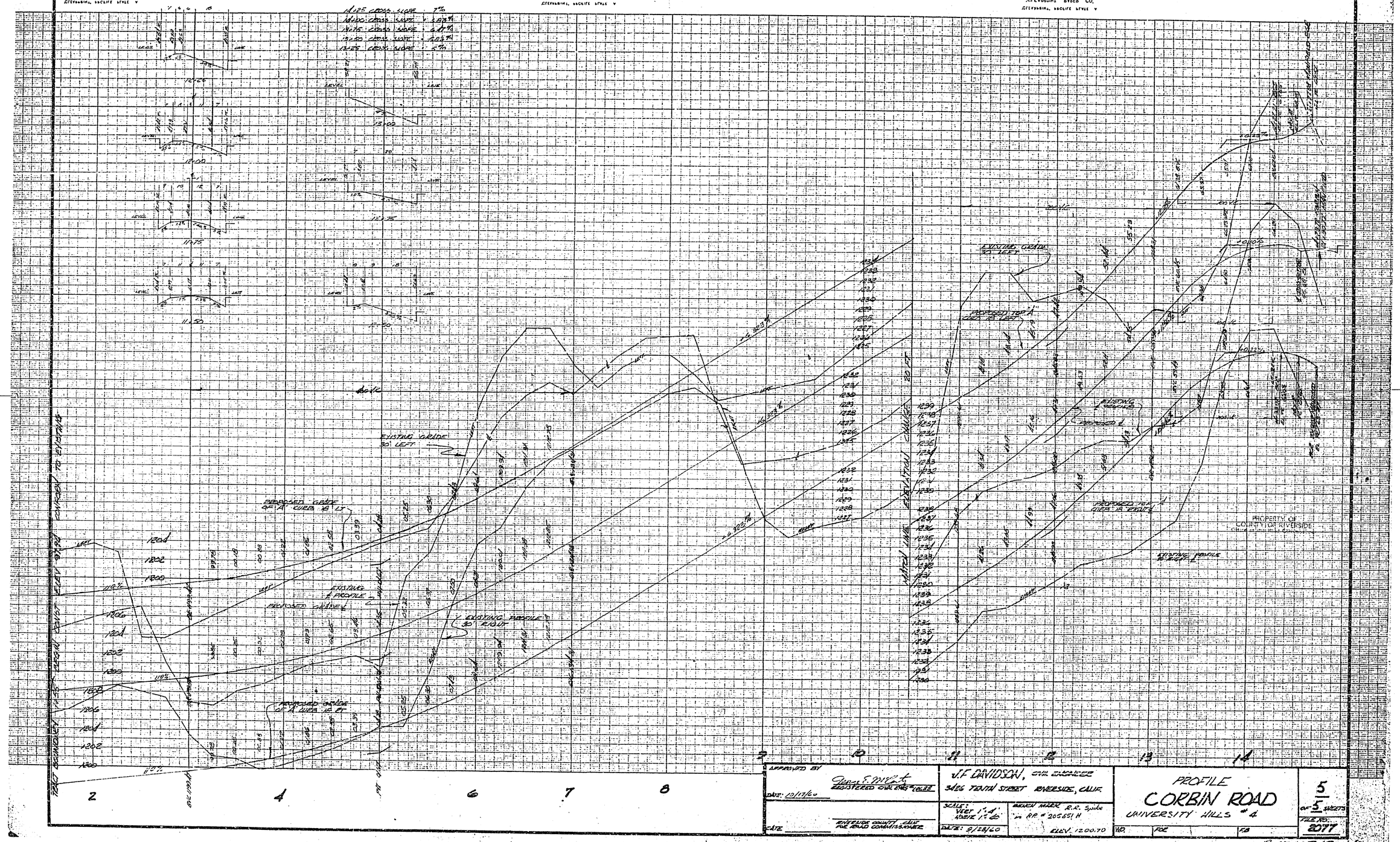

APPROVED BY

DATE: 10/17/60

REGISTERED CIVIL ENG. # 10688

RIVERSIDE COUNTY, CALIF. FOR ROAD COMMISSIONER

DATE

J.F. DAVIDSON, CIVIL ENGINEER
3426 TENTH STREET RIVERSIDE, CALIF.

SCALE: VERT 1" = 4' HORIZ 1" = 40'

DATE: 9/28/60

BENCH MARK R.R. Spike in R.P. # 205651 H

ELEV. 1200.70

PROFILE
CORBIN ROAD
UNIVERSITY HILLS # 4

5 of 5 SHEETS

FILE NO. 2077

R-474 742-H

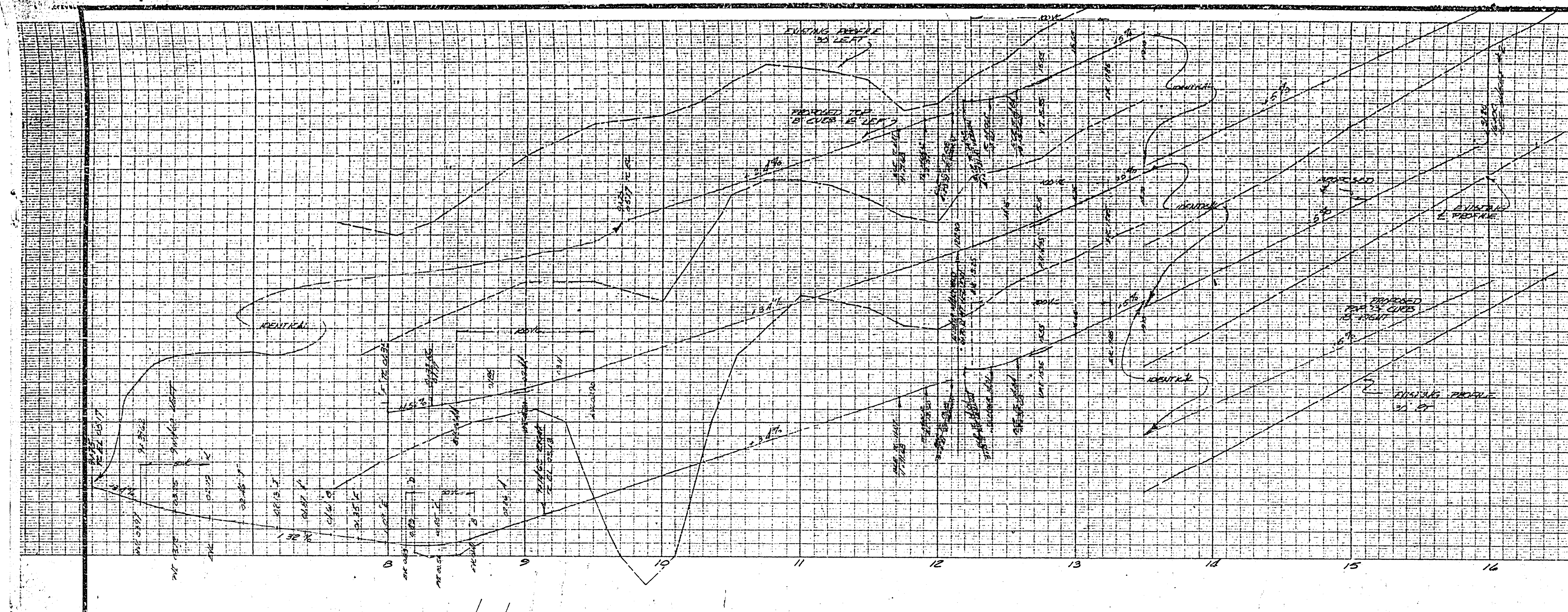

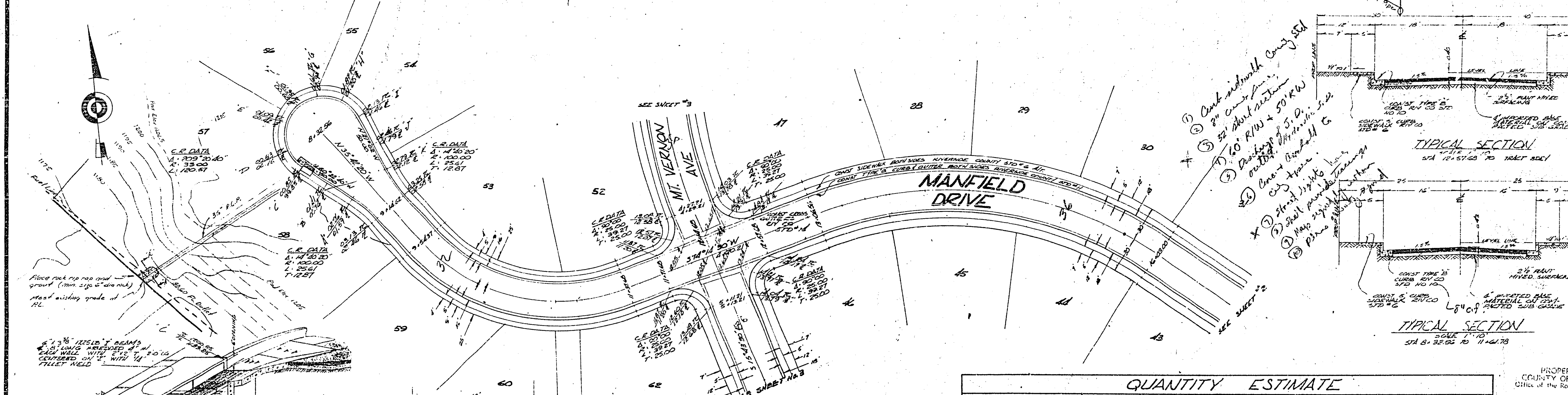

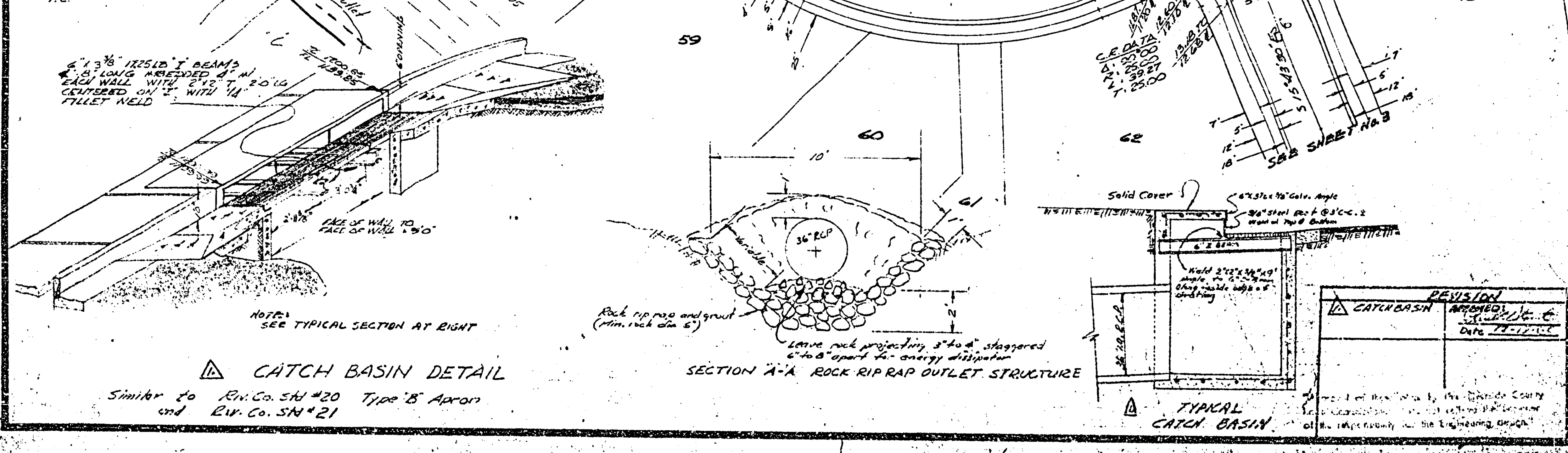

QUANTITY ESTIMATE

STREET	PAVING	BASE	'A' CURB	'B' CURB	SIDEWALK	X-GUTTER	BARRICADES
MANFIELD DRIVE	48,969.1 □FT			2950.8 FT	13,169.1 □FT	1512.5 □FT	
MT. VERNON AVE.	24,1279 □FT		1461.9 FT		6,861.5 □FT		1
CORBIN ROAD	64,474 □FT		2592.4 FT		11,798.4 □FT		
TOTALS							

REVISION	
△ CATCH BASIN	APPROVED: [signature] Date 11-17-...

APPROVED BY: George E. McCarty, REGISTERED CIVIL ENGINEER NO. 14638
DATE: 10/17/60

APPROVED BY: [signature]
RIVERSIDE COUNTY, CALIF. FOR ROAD COMMISSIONER
DATE: 10-17-60

J. F. DAVIDSON, CIVIL ENGINEER
3426 TENTH STREET RIVERSIDE, CALIFORNIA

SCALE: HORIZ 1" = 40' VERT 1" = 4'
BENCH MARK: R.R. Spike in RR # 205851 H ELEV 1200.70
DATE 9/28/60

PLAN & PROFILE
MANFIELD DRIVE
UNIVERSITY HILLS UNIT 4

W.O. | FOR: | F.B. G82-13

1 OF 5 SHEETS
FILE NO. 2077

PROPERTY OF COUNTY OF RIVERSIDE Office of the Road Commissioner

R-474 742