PLATE I—PLAN PROFILE & P. R. STANDARD
THE FREDERICK HOST CO., CHICAGO



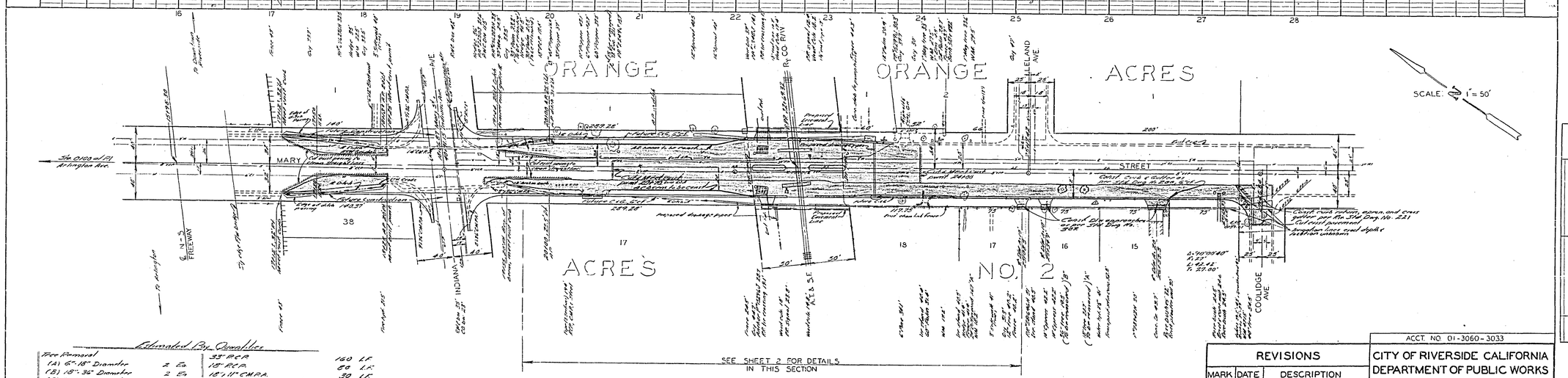

Estimated Pay Quantities

Tree Removal			42" RCP	160	LF
(A) 6"-18" Diameter	2	Ea	18" RCP	60	LF
(B) 18"-36" Diameter	2	Ea	18" 11" CMPA	30	LF
(C) Over 36" Diameter	1	Ea	Remove & Relay Curbed	16	LF
Relocate Pole Line	2	Ea	Catch Basin 10' Grating	1	Ea
Roadway Excavation	592	CY	Short Drop Structure	1	Ea
Imported Borrow	321	CY	Adjust MH to Grade	1	Ea
Aggregate Base Material	370	CY	Relocate Irrigation pipe	1	LS
Asphalt Concrete	180	Ton	Markers	5	Ea
A.C. Berm	369	LF			
Curb & Gutter 6"-0"	272	LF			
B-1 Curb	174	LF			
Cross Gutter & Apron	312	SF			
Driveway Approaches	615	SF			
Sidewalk	318	SF			
Reduced Header	92	LF			

APPROVED Ellis L. Hensley
PARK DEPT.
11-9-62

REVISIONS		
MARK	DATE	DESCRIPTION
4	11-15-62	Deleted curb, gutter & sidewalk on north side of street & added 6" curb & gutter on south side of street

ACCT. NO. 01-3060-3033

CITY OF RIVERSIDE CALIFORNIA
DEPARTMENT OF PUBLIC WORKS

MARY ST. WIDENING
FREEWAY TO COOLIDGE AVE.

A.T. & S.F. CROSSING NO. 2B-13.0

DESIGNED BY
DRAWN BY
CHECKED BY
RECOMMENDED BY
ASSISTANT CITY ENGINEER
APPROVED BY
DIRECTOR OF PUBLIC WORKS
DATE 11/15/62

R-479

SHEET 1 OF 3

PROFILE
NOTE BOOK NO.
SURVEYED
PLOTTED
GRADES CHECKED
B.M.'S VERIFIED
STRUCTURE NOTES CHKD.
BY
DATE

PLAN
NOTE BOOK NO.
SURVEYED
PLOTTED
GRADES CHECKED
RT. OF WAY CHECKED
BY
DATE

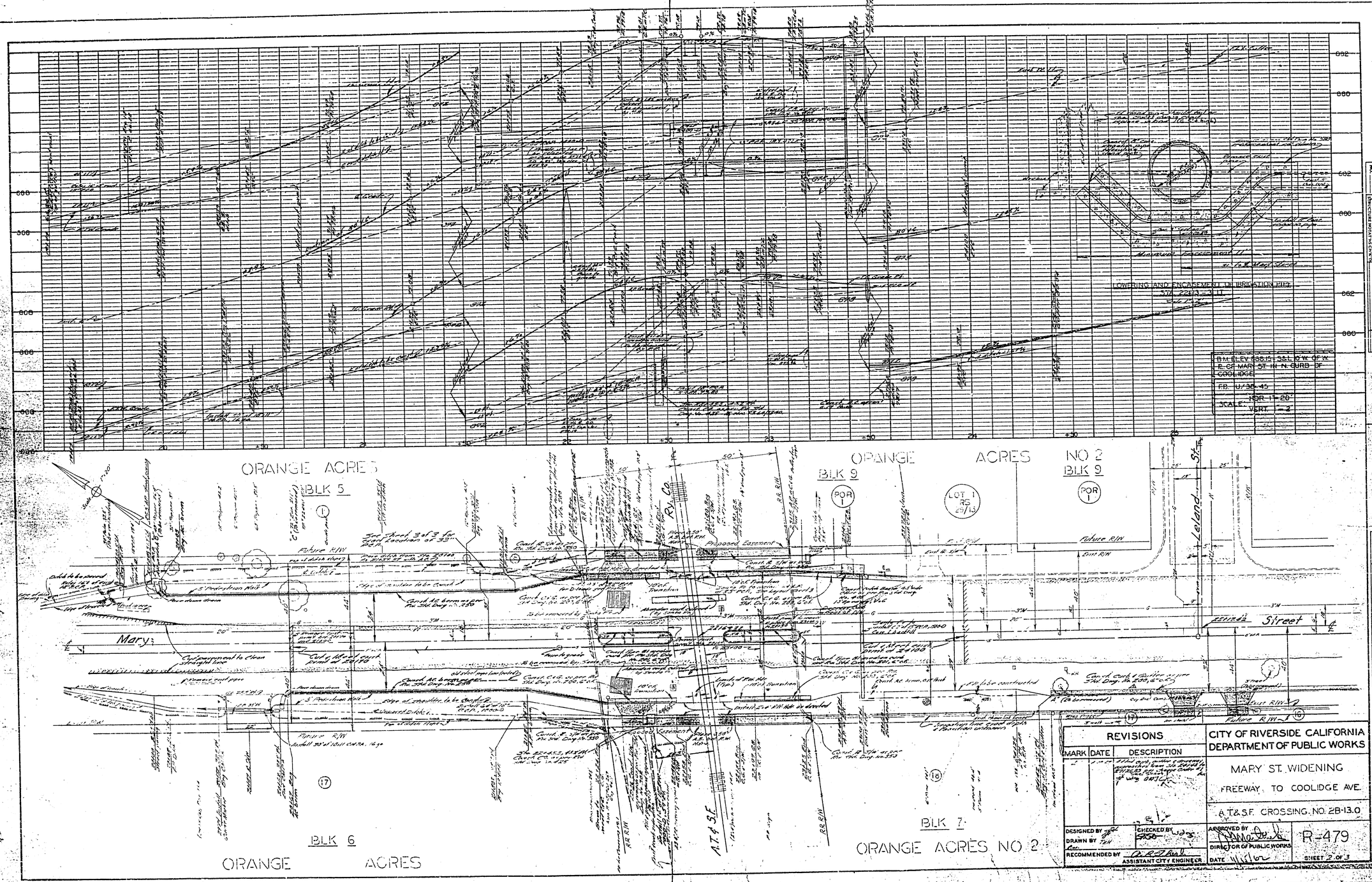

PROFILE
NOTE BOOK
NO.
SURVEYED
PLOTTED
GRADES CHECKED
B. M. & NOTED
STRUCTURE NOTATIONS CHECKED
BY
DATE

PLAN
NOTE BOOK
NO.
SURVEYED
PLOTTED
ALIGNMENT CHECKED
RT. OF WAY CHECKED
BY
DATE

REVISIONS		
MARK	DATE	DESCRIPTION

CITY OF RIVERSIDE CALIFORNIA
DEPARTMENT OF PUBLIC WORKS

MARY ST. WIDENING
FREEWAY TO COOLIDGE AVE.

A.T.&S.F. CROSSING NO. 2B-13.0

DESIGNED BY
DRAWN BY
RECOMMENDED BY
ASSISTANT CITY ENGINEER
CHECKED BY
APPROVED BY
DIRECTOR OF PUBLIC WORKS
DATE 11/1/62

R-479
SHEET 2 OF 3

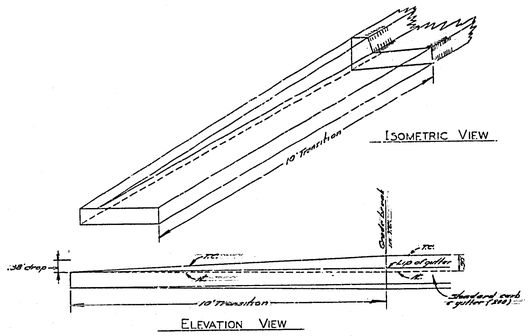

TYPICAL TRANSITION OF STD. CURB & GUTTER
FROM 6" TO 0" CURB FACE
Scale 1"=2'



TYPICAL CROSS SECTION OF MARY STREET
PRESENT CONSTRUCTION
Scale 1"=5'

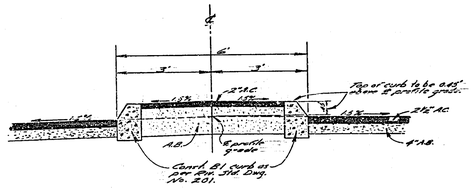

TYPICAL CROSS SECTION
THRU MEDIAN ISLAND
Scale 1"=2'

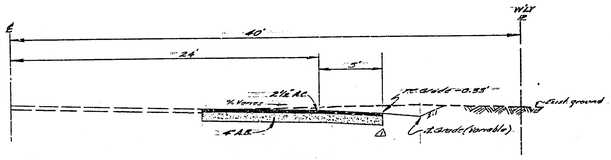

TYPICAL CROSS SECTION
STA 23+60 TO STA 24+42
Scale 1"=5'

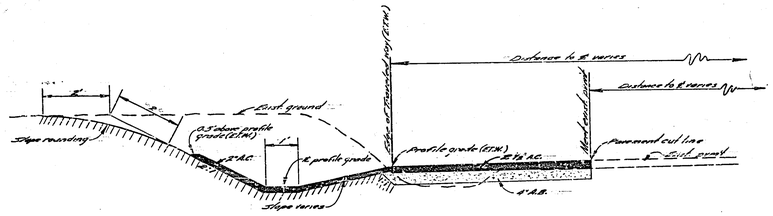

TYPICAL SECTION PAVED DITCHES
STA 17+12 TO 20+00 LT.
STA 17+12 TO 20+32 RT
Scale 1"=2'

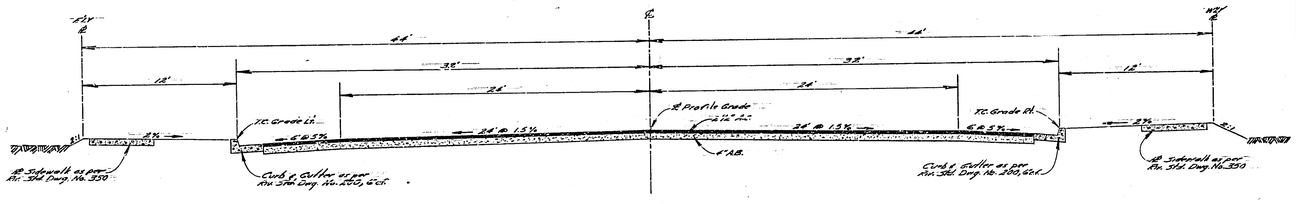

ULTIMATE CROSS SECTION
MARY STREET
Scale 1"=5'

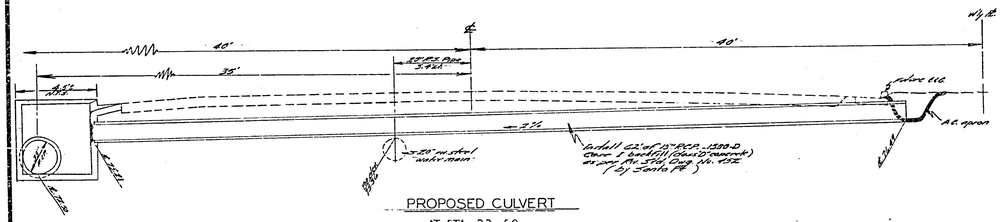

PROPOSED CULVERT
AT STA 23+50
Scale 1"=5'

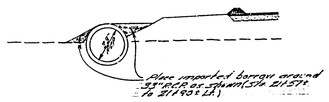

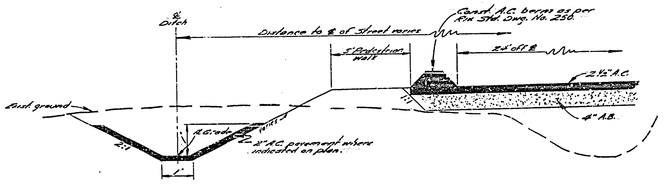

TYPICAL SECTION PAVED DITCH
STA 20+00 TO 21+57 LEFT
No Scale

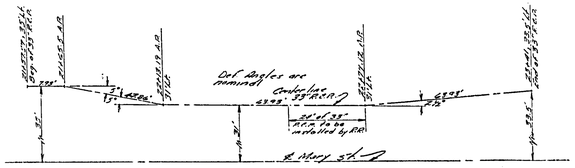

Location of 33" R.C.P., Wly Side of Mary St.

REVISIONS		
MARK	DATE	DESCRIPTION
	4-18-63	Added curb, gutter & driveway approaches from Sta. 24+42 to 24+62.83 per change order

ACCT. NO. 01-3060-3033

CITY OF RIVERSIDE CALIFORNIA
DEPARTMENT OF PUBLIC WORKS

MARY ST. WIDENING
FREEWAY TO COOLIDGE AVE.

A.T.& S.F. CROSSING NO. 2B-13.0

DESIGNED BY
DRAWN BY
CHECKED BY
RECOMMENDED BY
ASSISTANT CITY ENGINEER
APPROVED BY
DIRECTOR OF PUBLIC WORKS
DATE 11/15/62

R-479

SHEET 3 OF 3