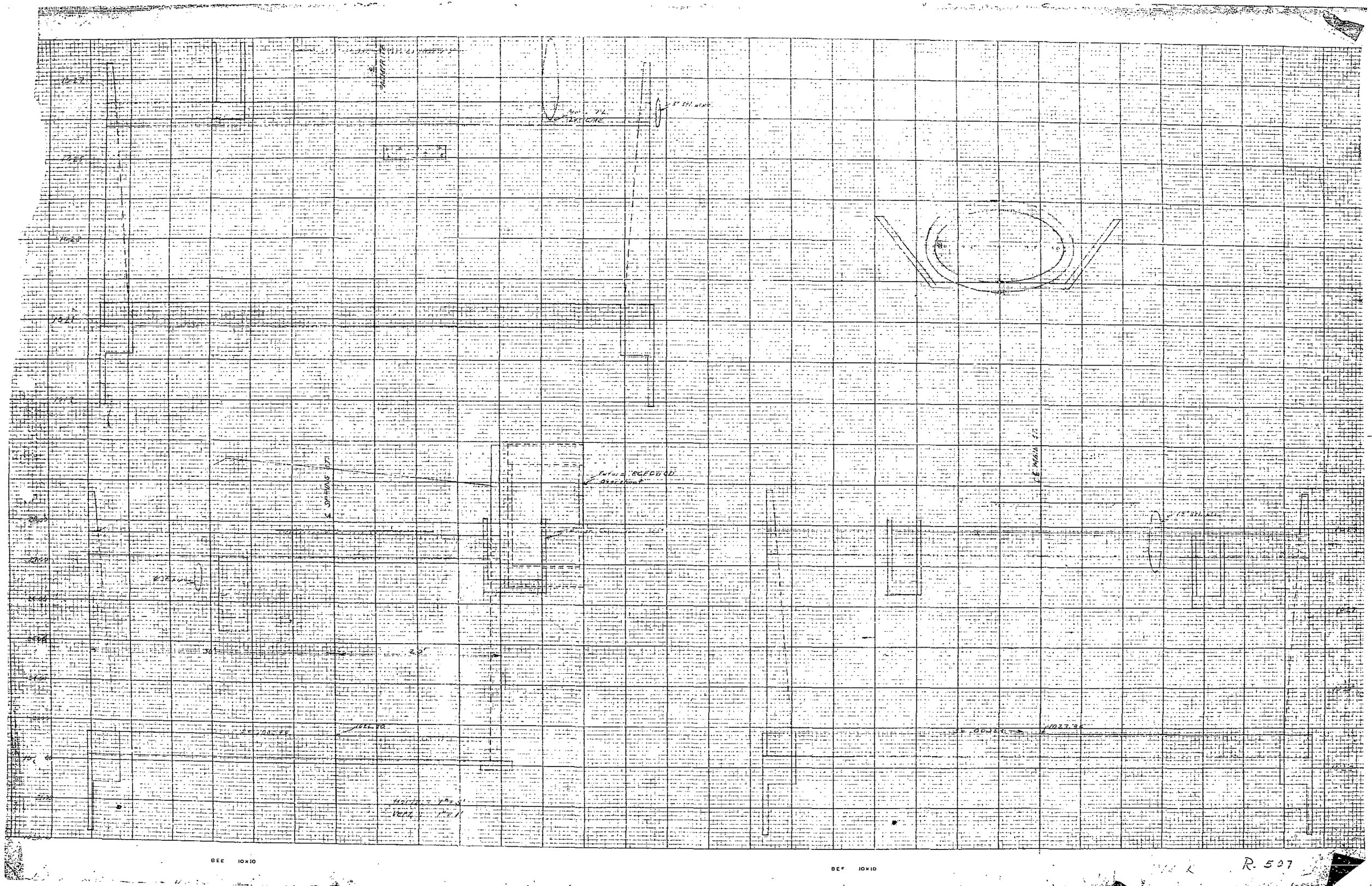

R. 507

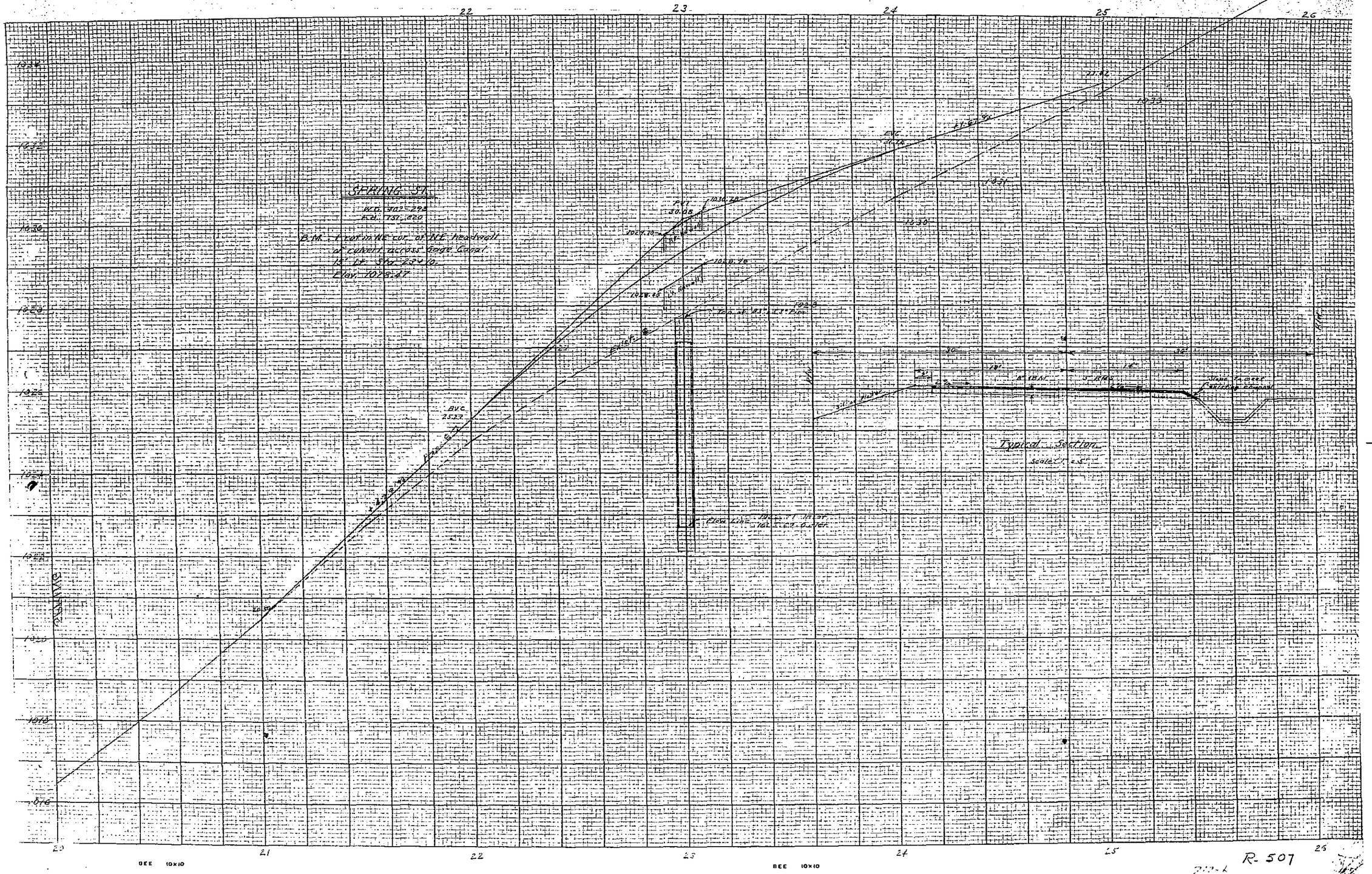
SPRING ST.
W.G. 702-292
E.B. 751-820
B.M. 1 cut in NE cor. of NE headwall of culvert across Gage Canal 15' Lt. Sta. 23+10.
Elev. 1078.47
Typical Section
Scale 1" = 5'
BVC 25.27
PVI 30.08
EVC 31.74
Flow Line
Slope to meet existing Compound
BEE 10x10
BEE 10x10

R-507

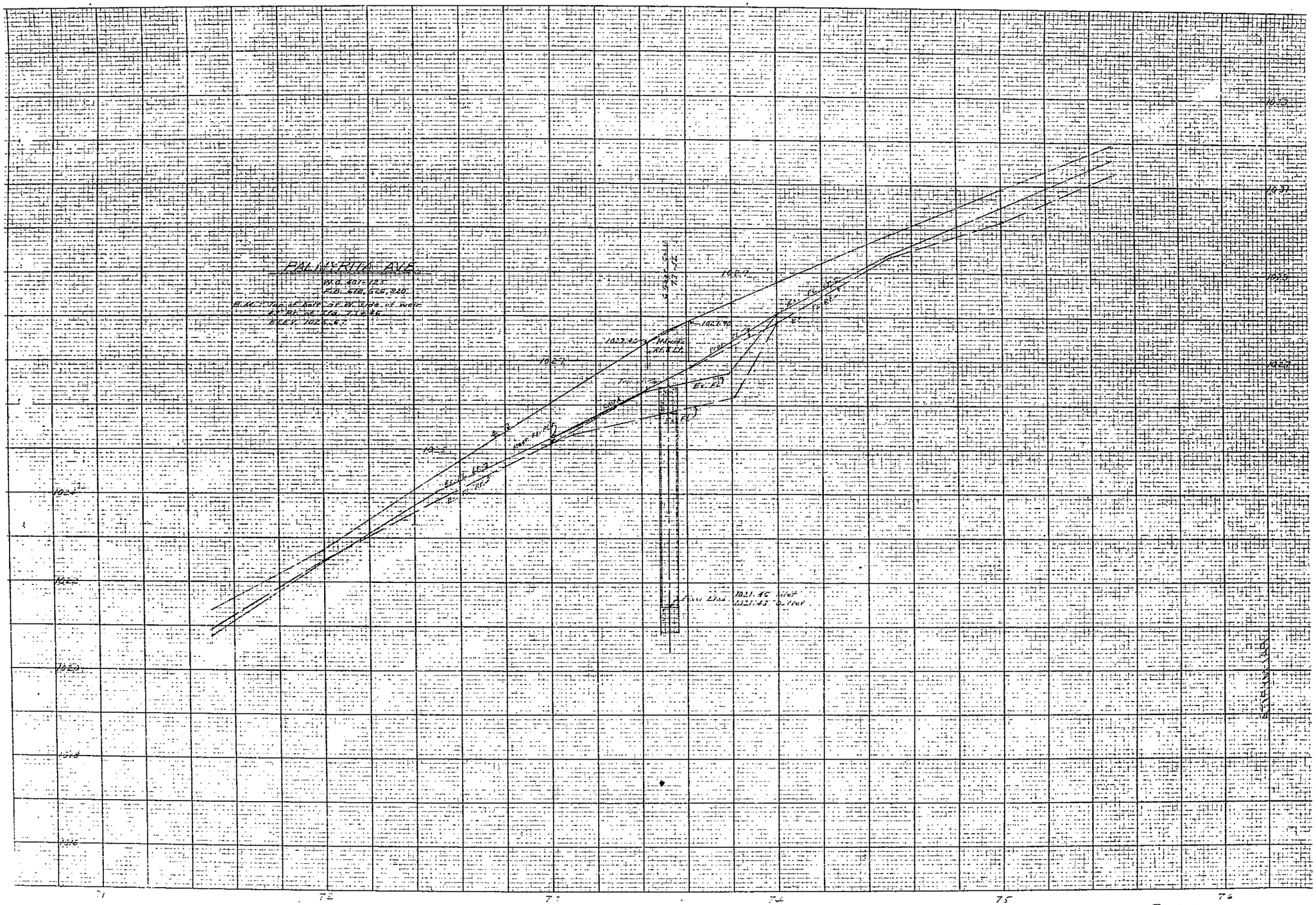

BEE 10X10

BEE 10X10 R-507

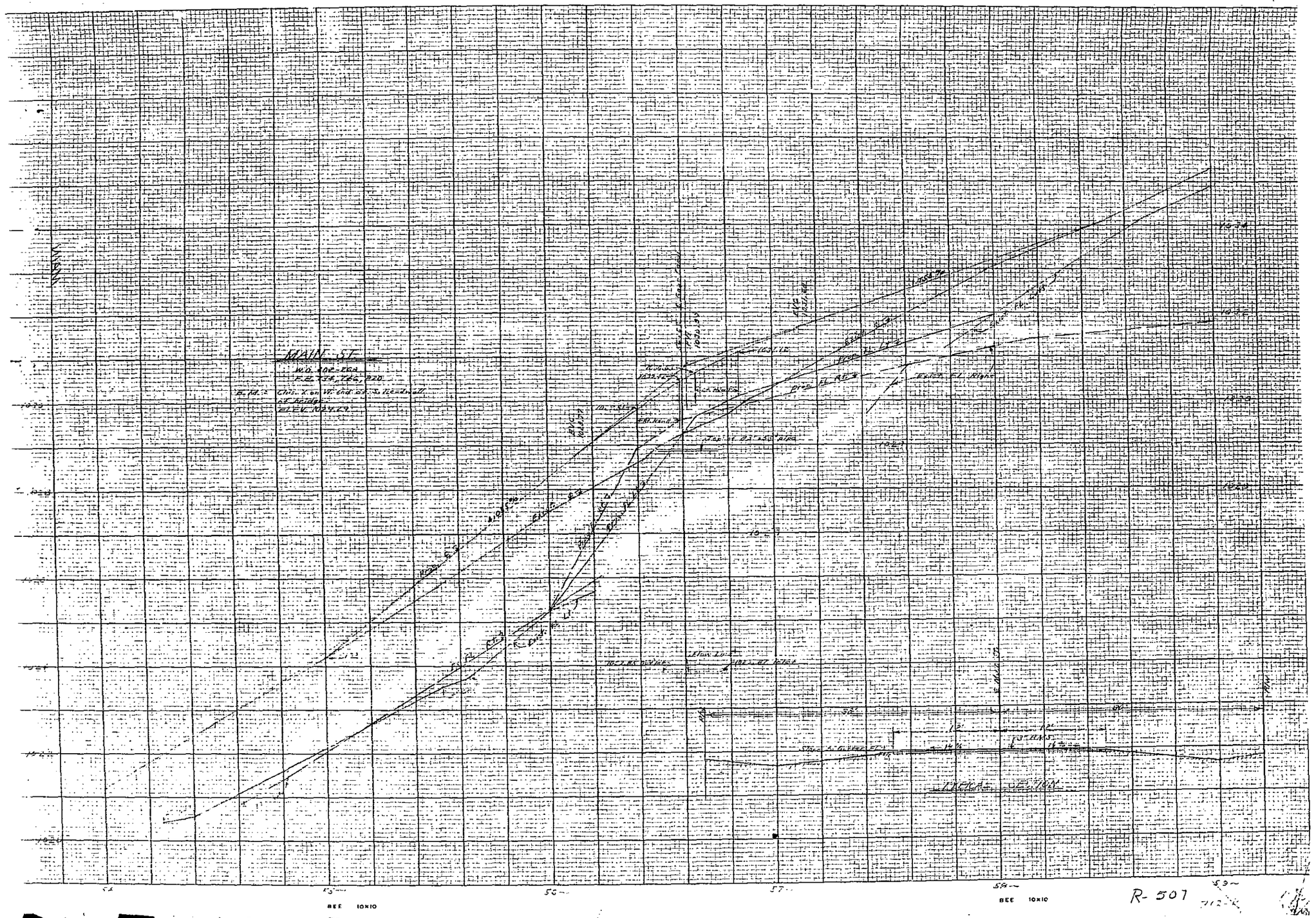
MAIN ST.
W.O. 402-268
F.E. 734, 766, 820
Exist. Fl. Right
Prop. Fl. Rt.
Exist. Fl. Right
Flow Line
Flow Line
Stage of Gutter Fl.
Stage of Gutter Fl.
CRITICAL SECTION
BEE 10X10
BEE 10X10

R-507

R. 507

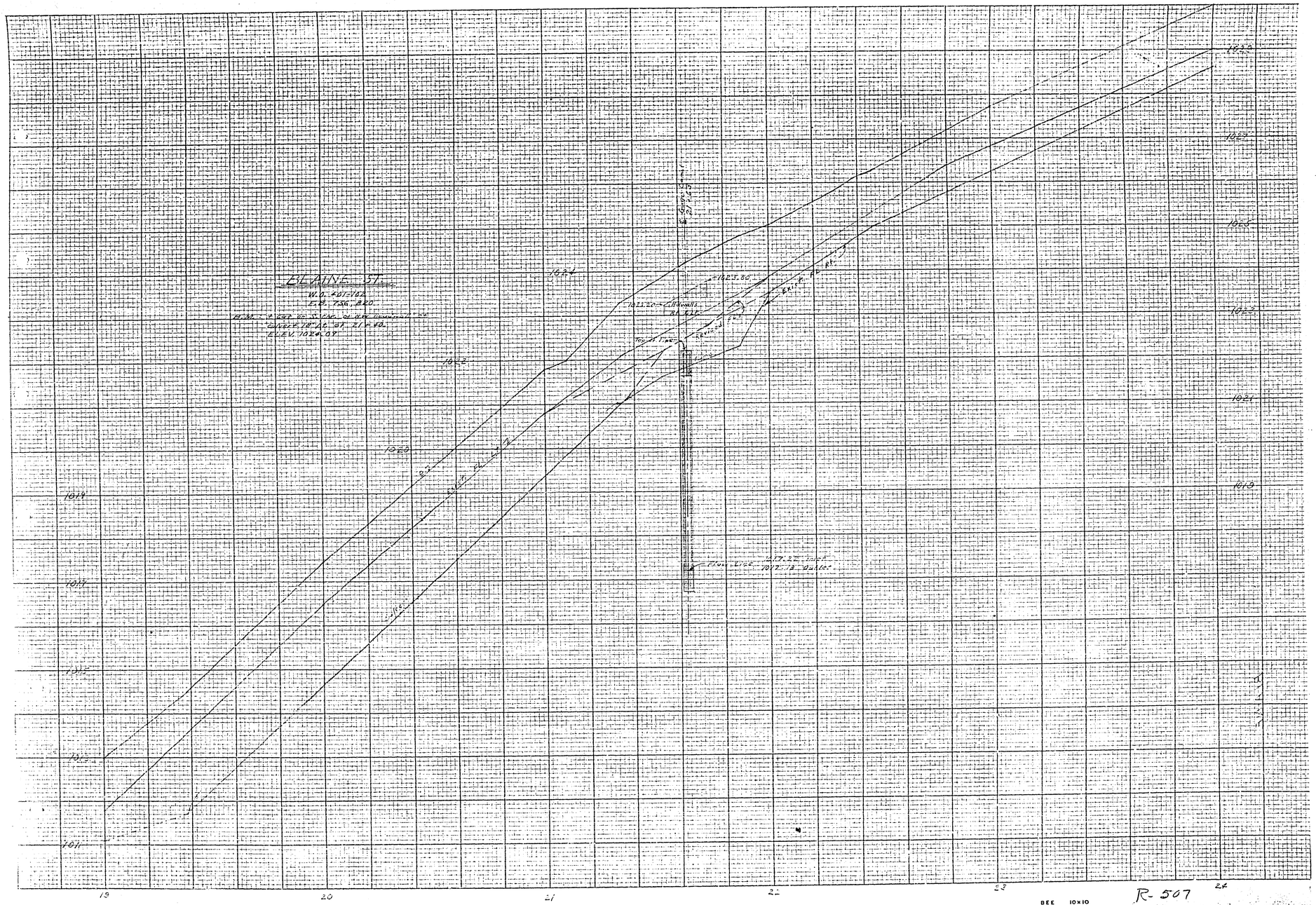
BLAINE ST.
W.O. 401-102
E.B. 756, 820
ELEV. 1024.09
1024
1023
1022
1021
1020
1019
1018
1017
1016
1015
1014
1013
1012
1011
19
20
21
22
23
24
BEE 10x10
BEE 10x10
R-507

Sheet 1 of 2

APPROVED _____ 1959
GAGE CANAL CO.

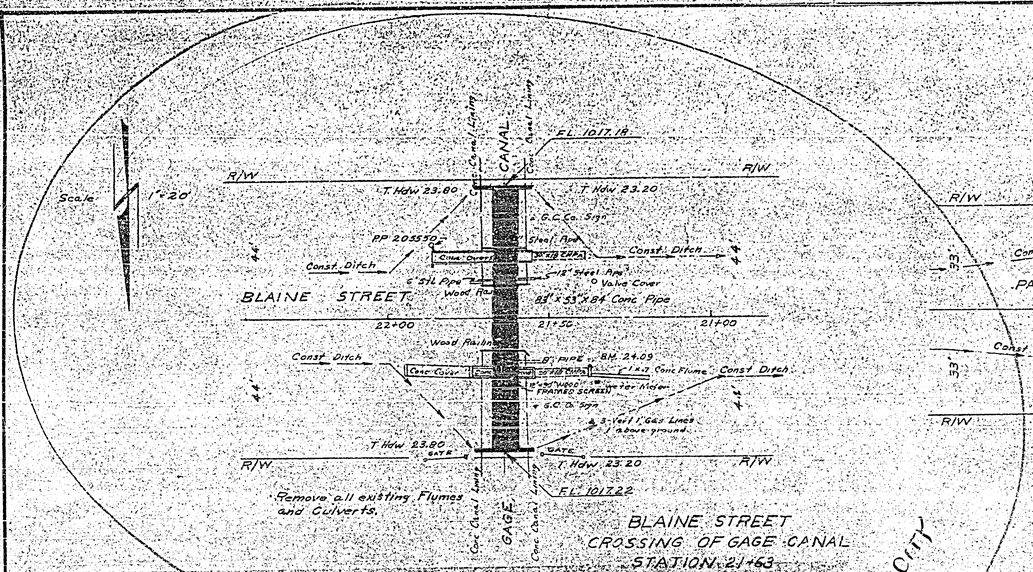

BLAINE STREET
CROSSING OF GAGE CANAL
STATION 21+63

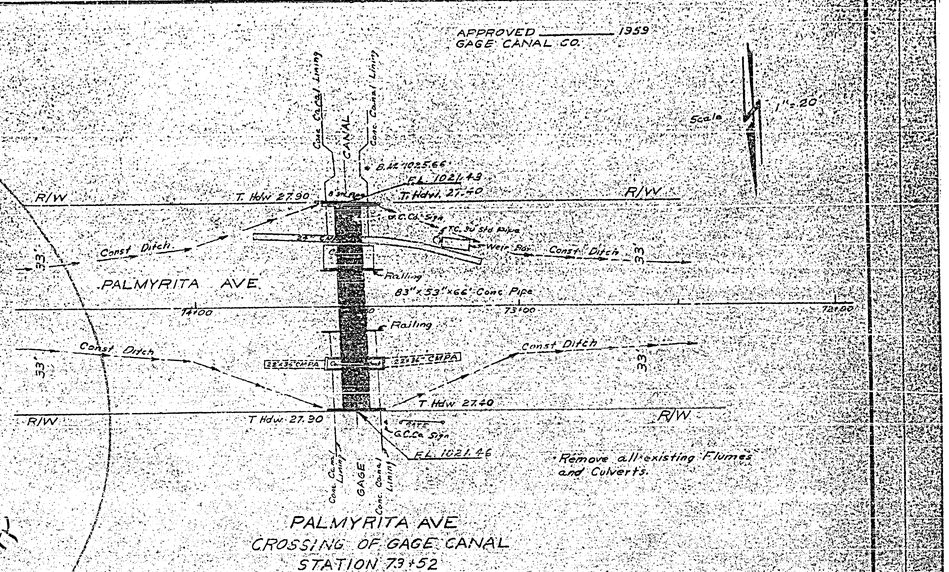

PALMYRITA AVE
CROSSING OF GAGE CANAL
STATION 73+52

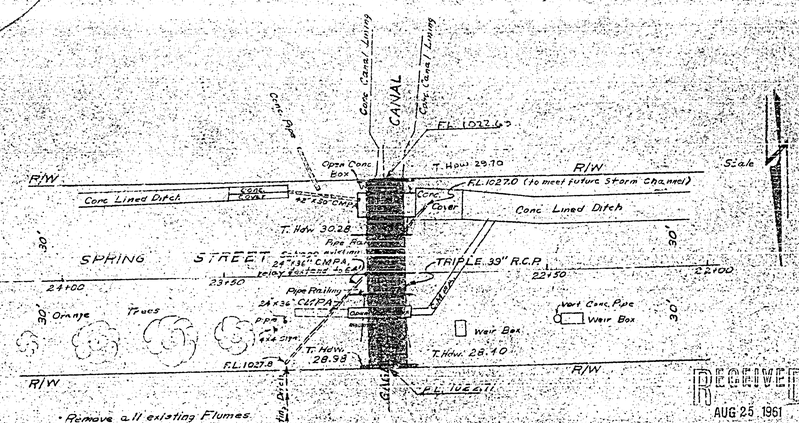

SPRING STREET
CROSSING OF GAGE CANAL
STATION 23+00

RECEIVED
AUG 25 1961
DEPT OF PUBLIC WORKS

LO-HED PIPE CROSSINGS
GAGE CANAL
A.C. Keith, County Surveyor & Road Comm.
Riverside County
October 1959

K-507

APPROVED _____ 1959
GAGE CANAL CO.

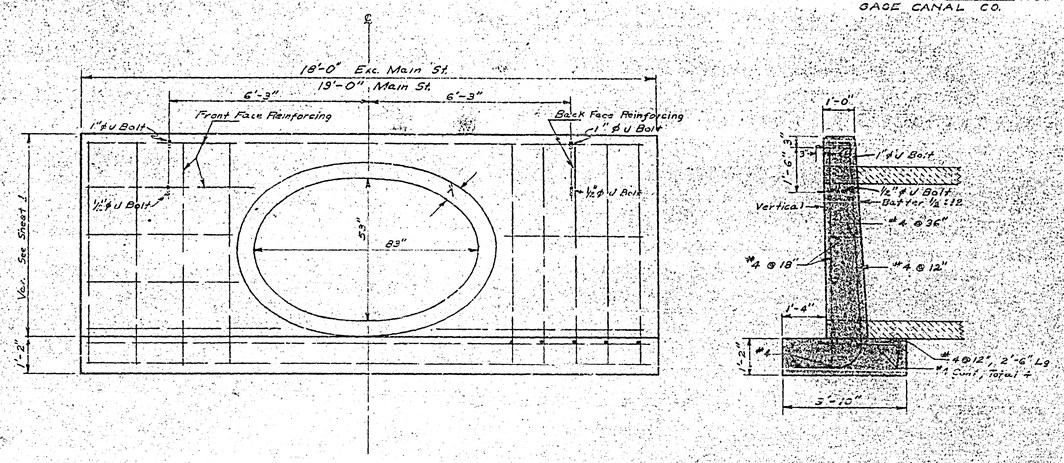

TYPICAL HEADWALL DETAIL

SCALE ½"=1'-0"