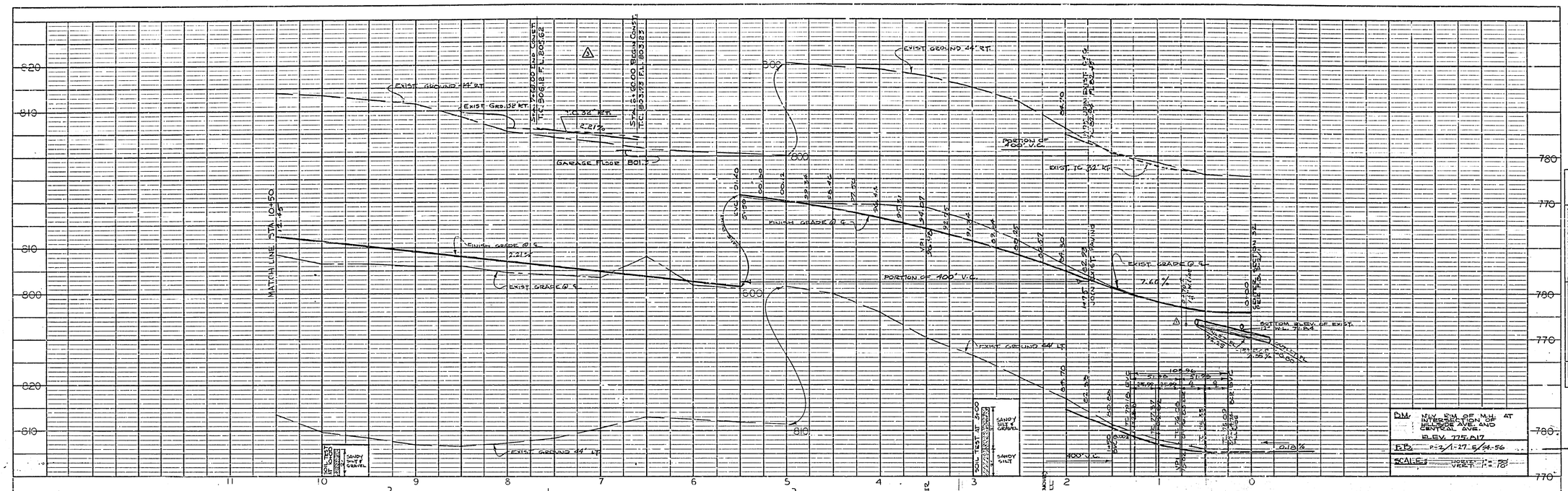

PROFILE
SURVEYED
PLOTTED
NOTE BOOK
BLM'S SITED
STRUCTURE DWGS.
NO.
DATE

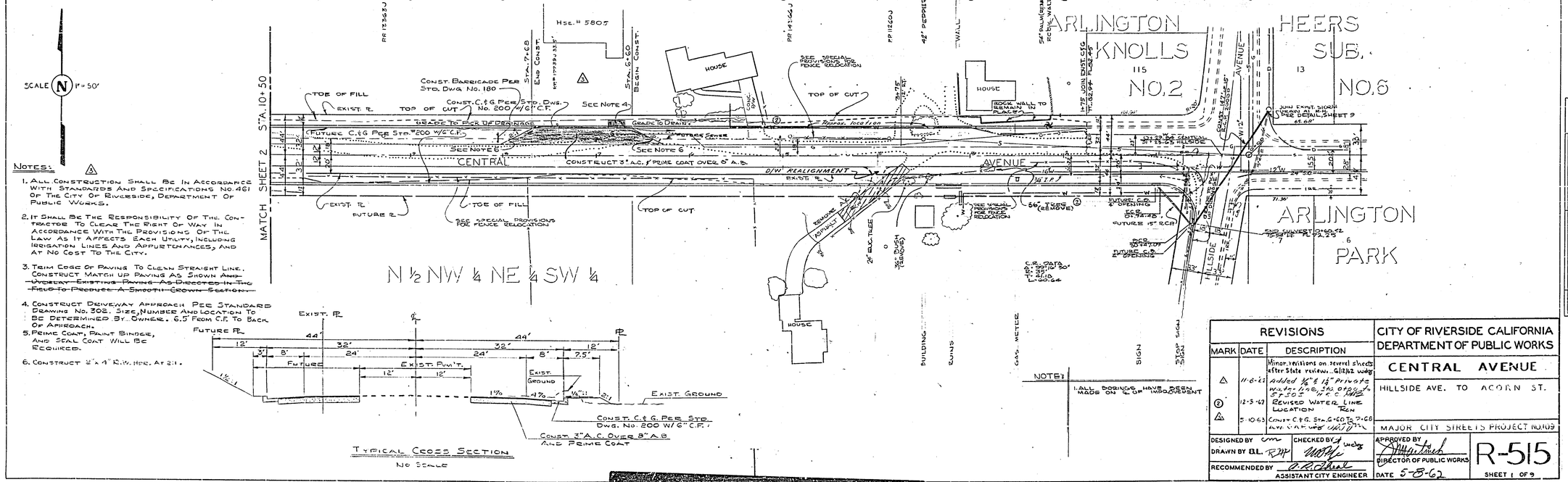

PLAN
SURVEYED
PLOTTED
NOTE BOOK
R.W. OF WAY CHECKED
NO.
DATE

REVISIONS			CITY OF RIVERSIDE CALIFORNIA DEPARTMENT OF PUBLIC WORKS
MARK	DATE	DESCRIPTION	CENTRAL AVENUE
△	11-6-62	Minor revisions on several sheets after State review. G.H. & J. wdg.	HILLSIDE AVE. TO ACORN ST.
②	12-5-62	Added ¾" & 1½" Private water line, 2½" Office & 5" FDC. W.C. & J.	
△	5-10-63	Revised Water Line Location REN	MAJOR CITY STREETS PROJECT NO. 109
		Const. C & G. Sta. 6+60 to 7+60 Ave. C.F. wdg.	

DESIGNED BY
DRAWN BY B.L.
CHECKED BY
RECOMMENDED BY
ASSISTANT CITY ENGINEER
APPROVED BY
DIRECTOR OF PUBLIC WORKS
DATE 5-8-62

R-515
SHEET 1 OF 9

3020

PLATE 1—PLAN PROFILE R. P. & STRAUSS
THE PASADENA POST CO., CHICAGO

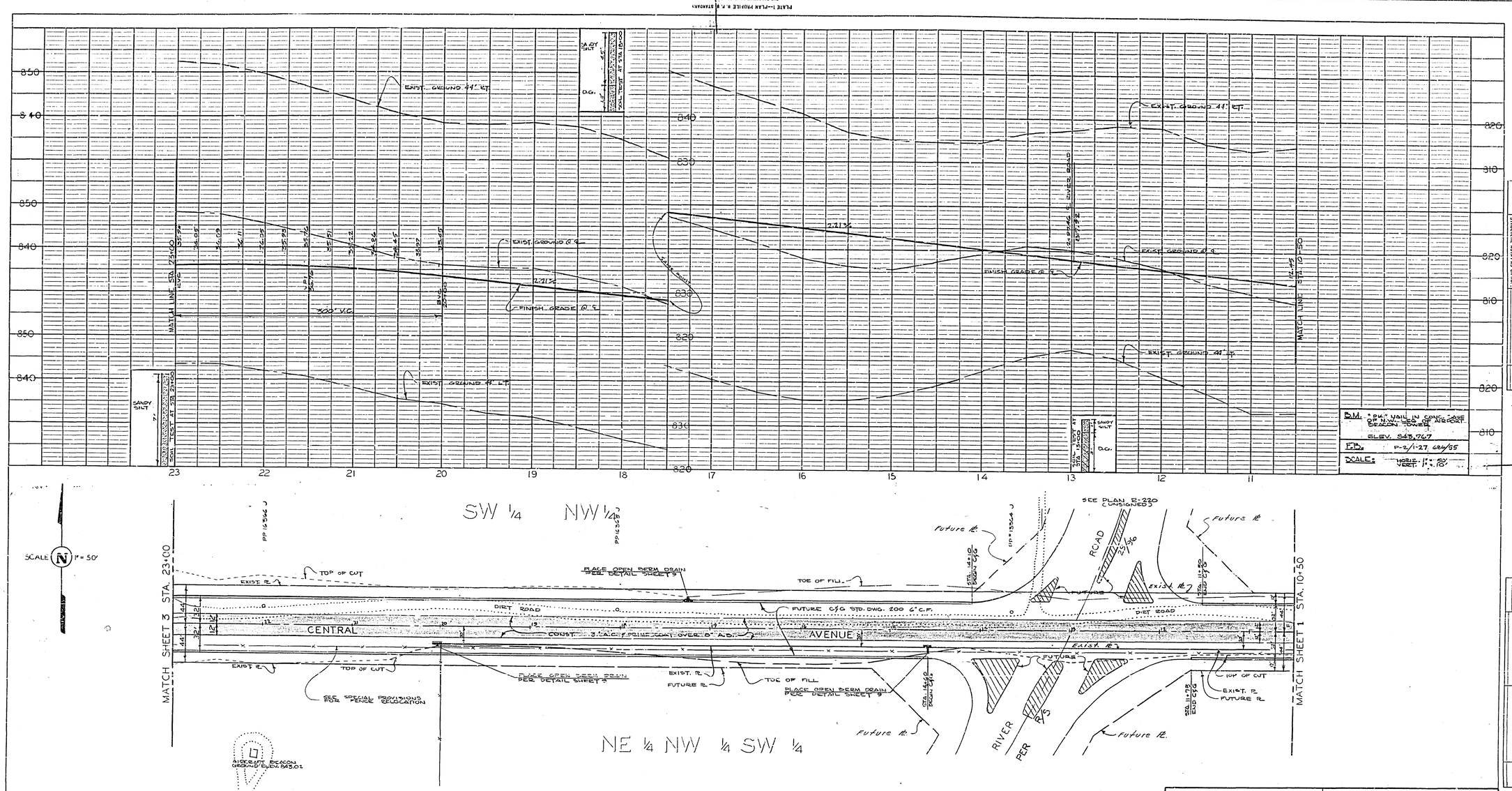

REVISIONS			CITY OF RIVERSIDE CALIFORNIA DEPARTMENT OF PUBLIC WORKS
MARK	DATE	DESCRIPTION	CENTRAL AVENUE
			HILLSIDE AVE. TO ACORN ST.
			MAJOR CITY STREETS PROJECT NO. 109
DESIGNED BY C.W.M. DRAWN BY E.L.	CHECKED BY	APPROVED BY DIRECTOR OF PUBLIC WORKS	R-515
RECOMMENDED BY ASSISTANT CITY ENGINEER		DATE 5-8-62	SHEET 2 OF 9

3028

PLATE I—LAW PROFILE E. P. C. STANDARD
THE PRESSMEN PRINT CO., CHICAGO

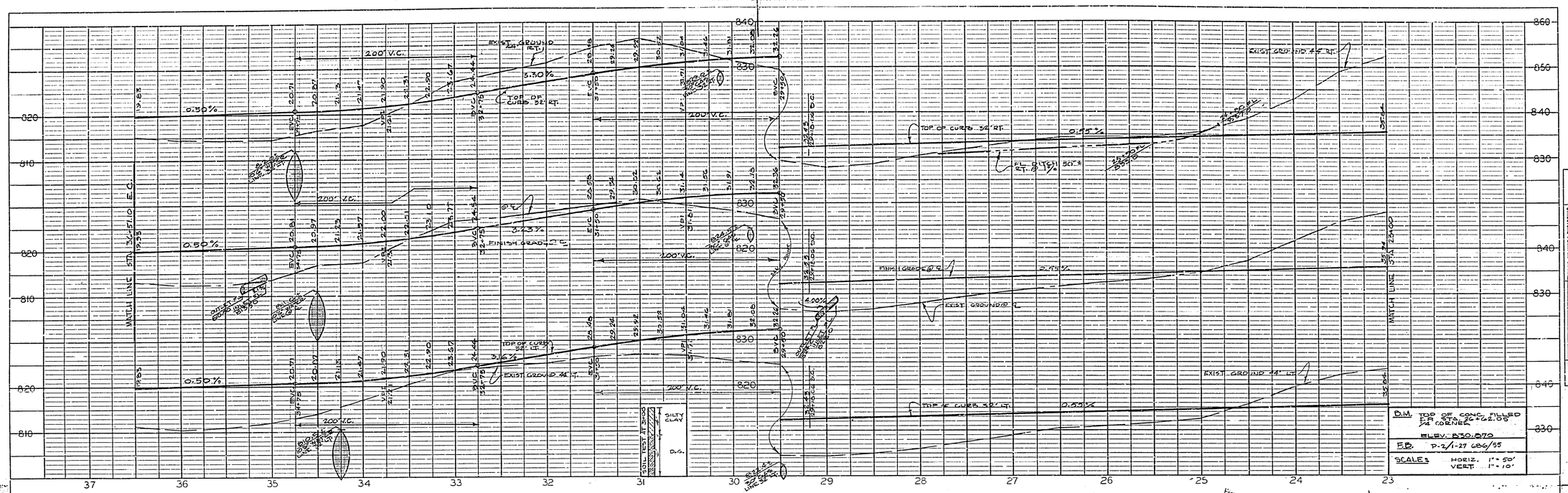

PROFILE
SURVEYED
PLOTTED
GRADES CHECKED
B.M.'s NOTED
STRUCTURES NOTED ON GRADE
NOTE BOOK NO.
BY
DATE

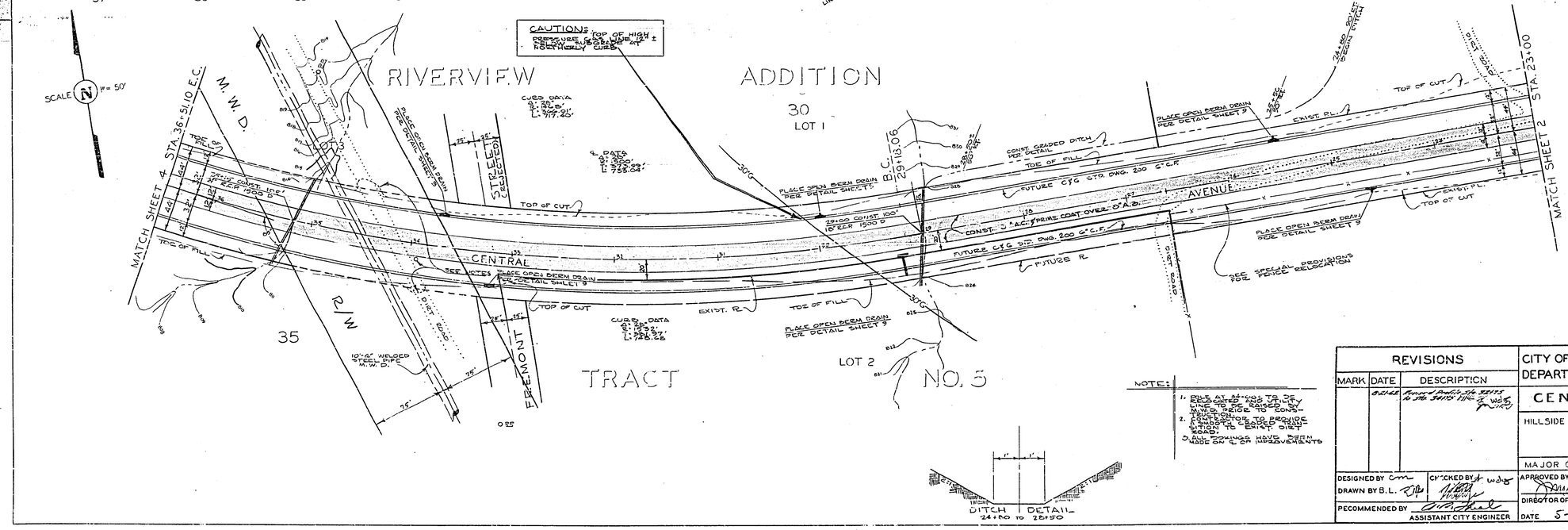

PLAN
SURVEYED
PLOTTED
ALIGNMENT CHECKED
RT. OF WAY CHECKED
NOTE BOOK NO.
BY
DATE

NOTE:
1. ROLS AT 25+00 TO BE REPLACED AS REQUIRED BY LINE TO BE PLACED BY M.W.D. PRIOR TO CONSTRUCTION.
2. CONTRACTOR TO PROVIDE FINISHED GRADES TO ENGINEER TO CERTIFY DITCH ROAD.
3. ALL DIMENSIONS HAVE BEEN MADE OF C OF IMPROVEMENTS

REVISIONS		
MARK	DATE	DESCRIPTION
	8-24-62	Revised Profile Sta. 32+75 to Sta. 34+75 Effec. 8-24-62

CITY OF RIVERSIDE CALIFORNIA
DEPARTMENT OF PUBLIC WORKS

CENTRAL AVENUE

HILLSIDE AVE. TO ACORN ST.

MAJOR CITY STREETS PROJECT NO. 109

DESIGNED BY
DRAWN BY B.L.
CHECKED BY
RECOMMENDED BY
ASSISTANT CITY ENGINEER
APPROVED BY
DIRECTOR OF PUBLIC WORKS
DATE 5-8-62

R-515
SHEET 3 OF 9

3028

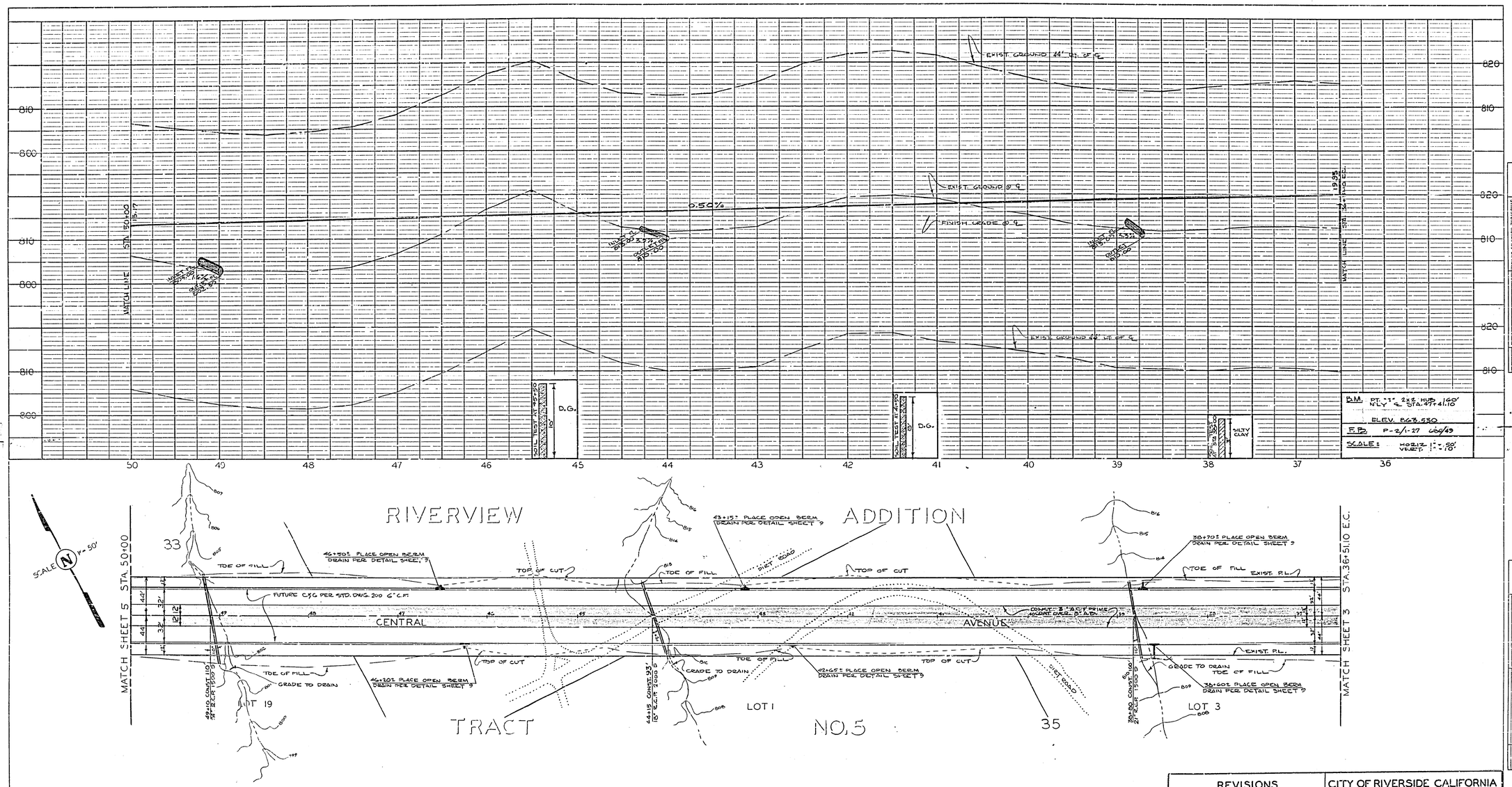

NOTE:
1. ALL BORINGS HAVE BEEN MADE ON ℄ OF IMPROVEMENTS

REVISIONS		
MARK	DATE	DESCRIPTION
	8-21-62	Revised Profile Sta. 36+51.10 to Sta. 50+00 Lt. of ℄

CITY OF RIVERSIDE CALIFORNIA
DEPARTMENT OF PUBLIC WORKS

CENTRAL AVENUE

HILLSIDE AVE. TO ACORN ST.

MAJOR CITY STREETS PROJECT NO. 109

DESIGNED BY
DRAWN BY
CHECKED BY
RECOMMENDED BY
ASSISTANT CITY ENGINEER
APPROVED BY
DIRECTOR OF PUBLIC WORKS
DATE 5-8-62

R-515

SHEET 4 OF 9

3028

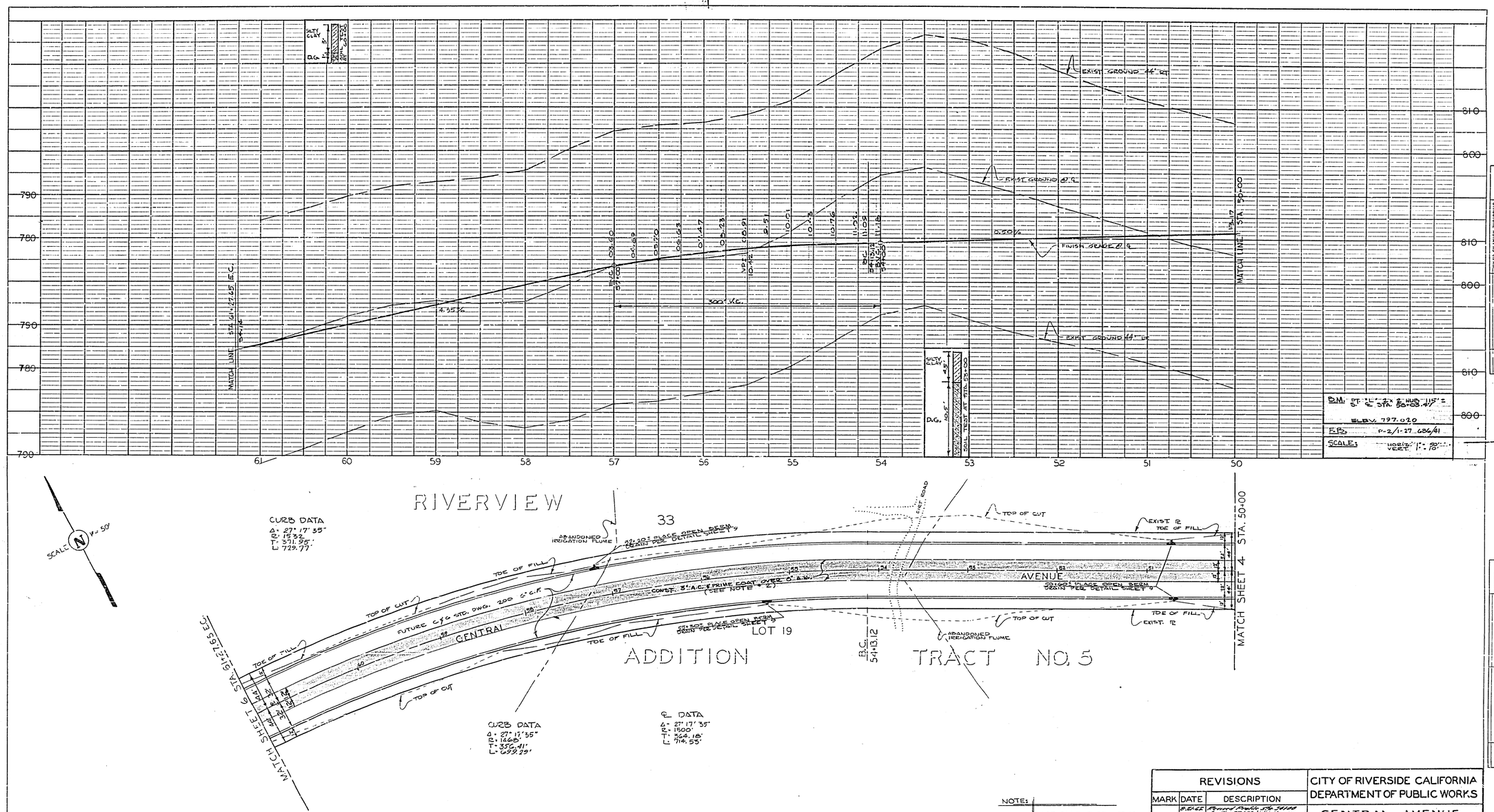

NOTE:
1. USE 8" A.B. 61+00 TO 55+00
2. USE 15" A.B. 55+00 TO 53+00 ±
3. ALL BORINGS HAVE BEEN MADE ON ℄ OF IMPROVEMENTS

REVISIONS		
MARK	DATE	DESCRIPTION
	8-21-62	Revised Profile Sta. 54+00 to Sta. 57+00

CITY OF RIVERSIDE CALIFORNIA
DEPARTMENT OF PUBLIC WORKS

CENTRAL AVENUE

HILLSIDE AVE. TO ACORN ST.

MAJOR CITY STREETS PROJECT NO. 109

DESIGNED BY
DRAWN BY
CHECKED BY
RECOMMENDED BY
ASSISTANT CITY ENGINEER
APPROVED BY
DIRECTOR OF PUBLIC WORKS
DATE 5-8-62

R-515

SHEET 5 OF 9

3028

PROFILE
SURVEYED
PLOTTED
GRADES CHECKED
B.M.'S NOTED
STRUCTURE NOTATIONS CHKD.
NOTE BOOK
NO.
BY
DATE

PLAN
SURVEYED
PLOTTED
ATTACHMENT CHECKED
RT. OF WAY CHECKED
NOTE BOOK
NO.
BY
DATE

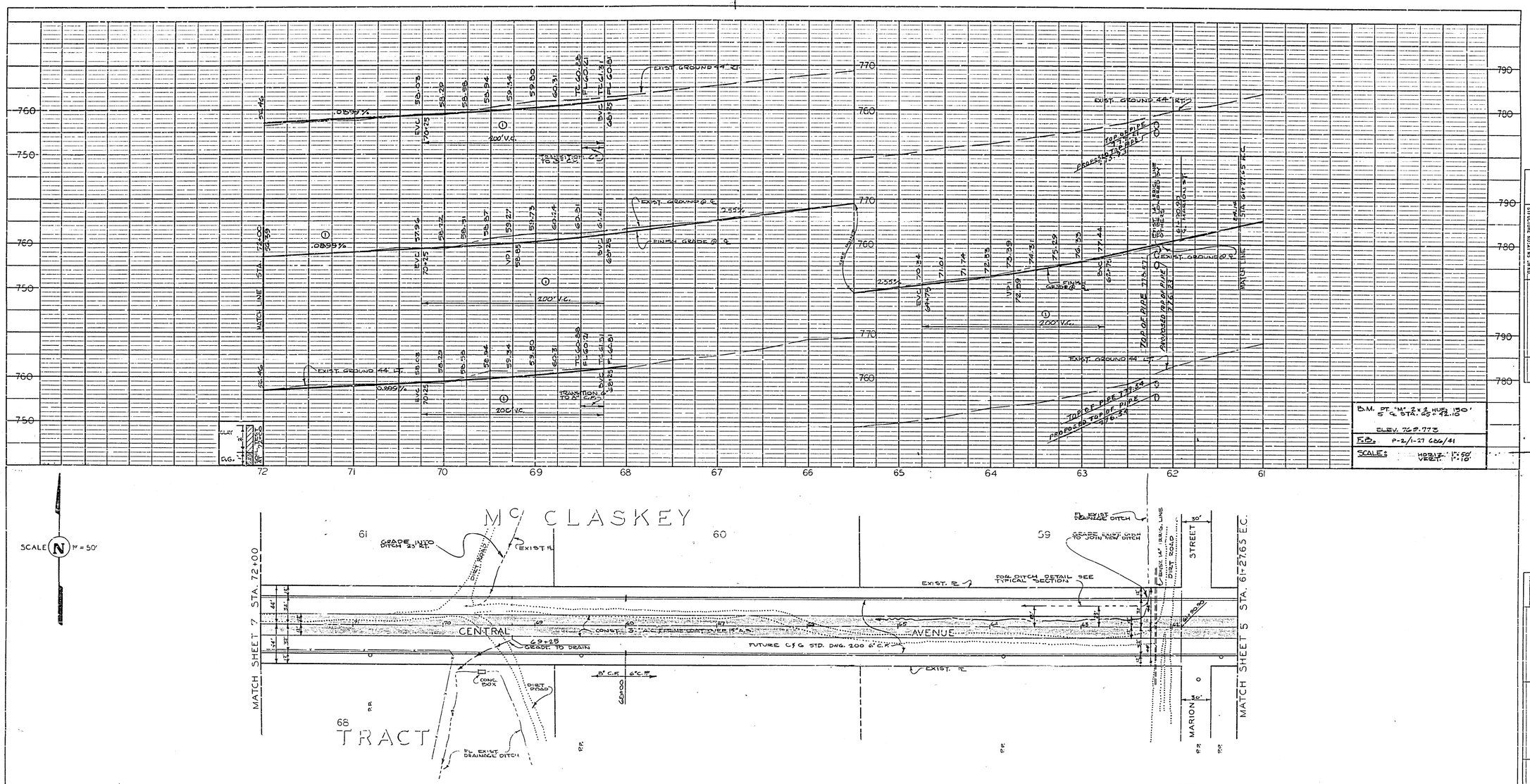

NOTE:

1. USE 6" CURB FACE C100 TO 68+00
2. USE 8" CURB FACE 68+25 TO 85+00
3. ALL BORINGS HAVE BEEN MADE ON ℄ OF IMPROVEMENTS

REVISIONS		
MARK	DATE	DESCRIPTION
①	12-27-62	CHANGED GRADE & STATIONING OF V.C.'s ROW

CITY OF RIVERSIDE CALIFORNIA
DEPARTMENT OF PUBLIC WORKS

CENTRAL AVENUE

HILLSIDE AVE. TO ACORN ST.

MAJOR CITY STREETS PROJECT NO 109

DESIGNED BY
DRAWN BY
CHECKED BY
RECOMMENDED BY
ASSISTANT CITY ENGINEER
APPROVED BY
DIRECTOR OF PUBLIC WORKS
DATE 5-8-62

R-515

SHEET 6 OF 9

3028

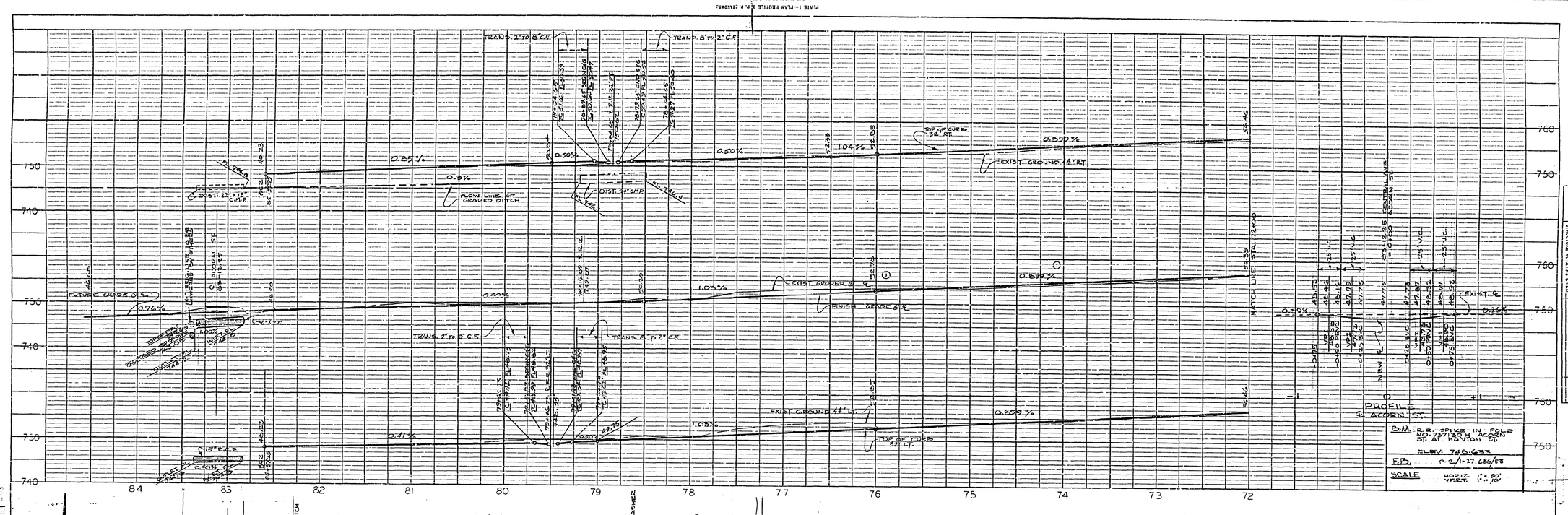

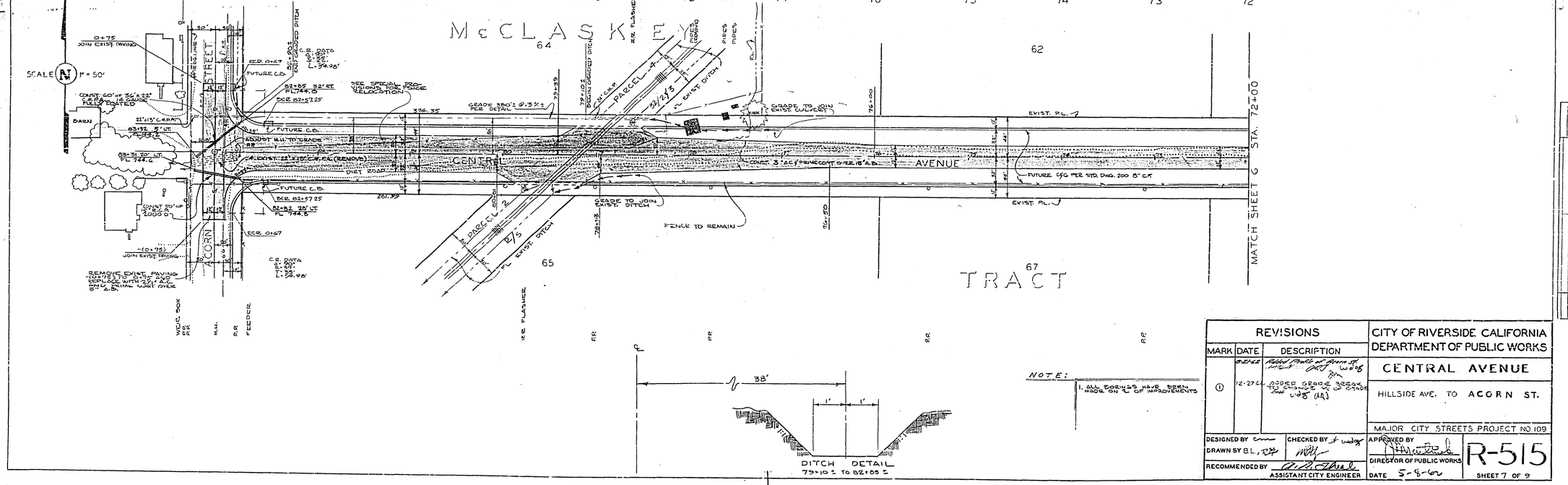

REVISIONS		
MARK	DATE	DESCRIPTION
①	8-21-62	Added Profile of Acorn St.
	12-27-62	ADDED GRADE BREAK TO CHANGE ℄ OF GRADE

CITY OF RIVERSIDE CALIFORNIA
DEPARTMENT OF PUBLIC WORKS

CENTRAL AVENUE

HILLSIDE AVE. TO ACORN ST.

MAJOR CITY STREETS PROJECT NO. 109

DESIGNED BY
DRAWN BY B.L.
CHECKED BY
RECOMMENDED BY
ASSISTANT CITY ENGINEER
APPROVED BY
DIRECTOR OF PUBLIC WORKS
DATE 5-8-62

R-515

SHEET 7 OF 9

3028

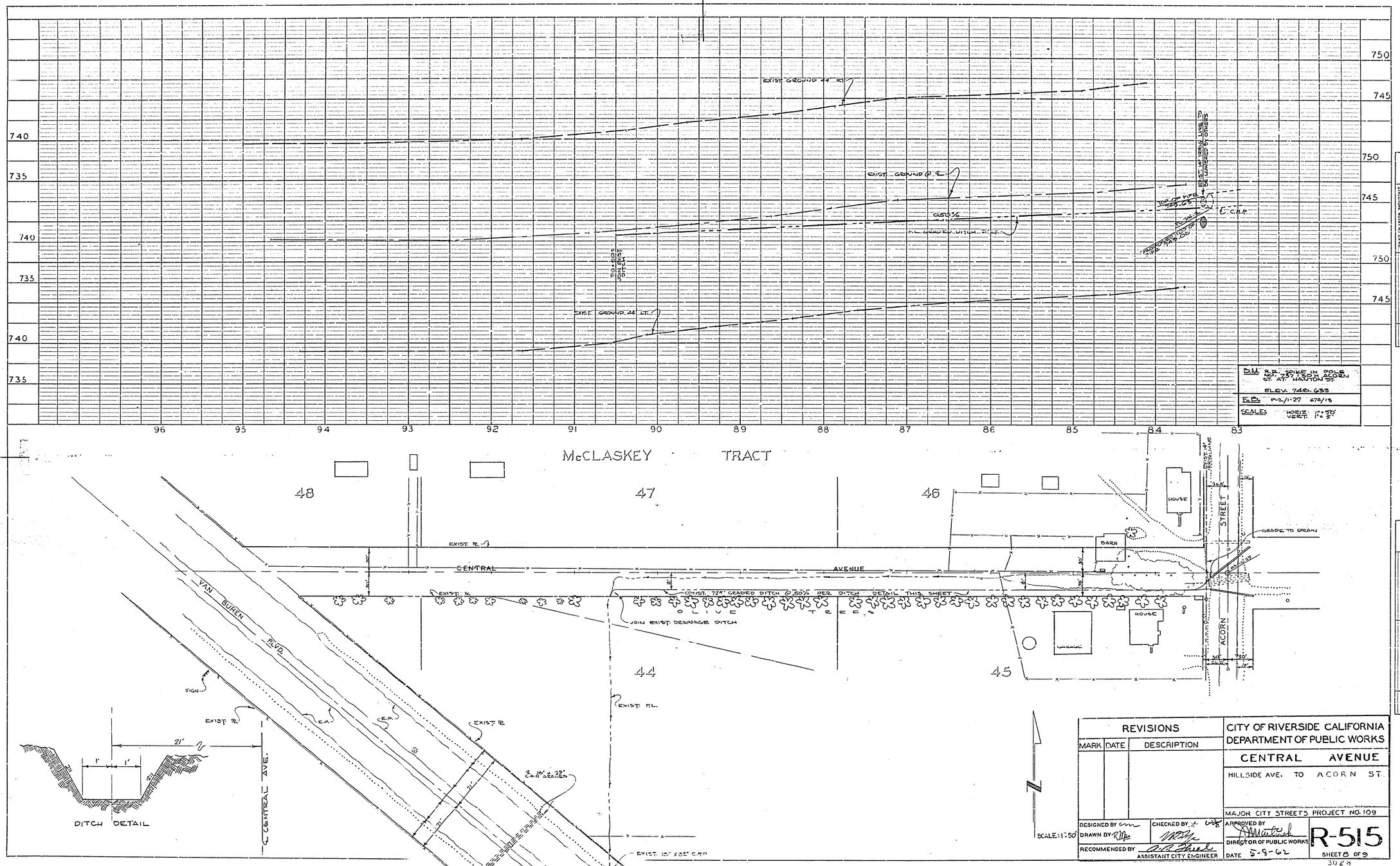

PLATE I—PLAN PROFILE & P. & STANDARD
THE FRICKNER PRINT CO., CHICAGO

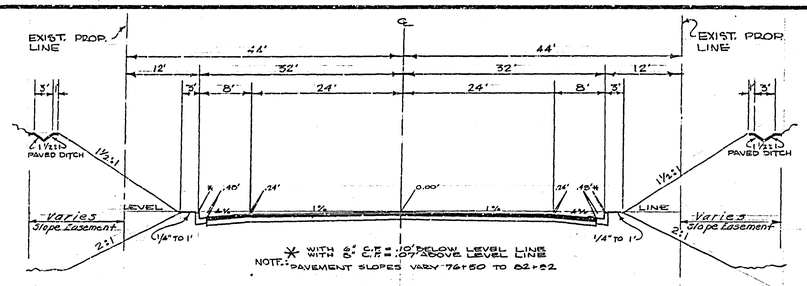

ULTIMATE DEVELOPMENT SCALE 1"=10'

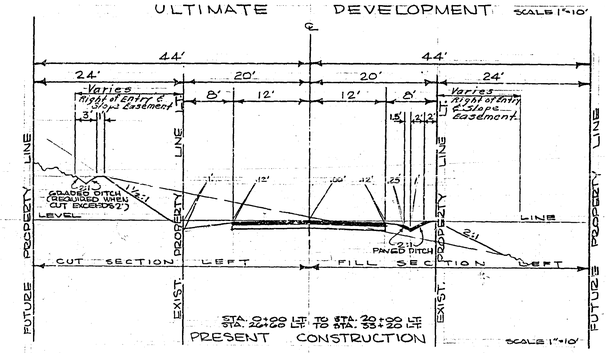

PRESENT CONSTRUCTION SCALE 1"=10'

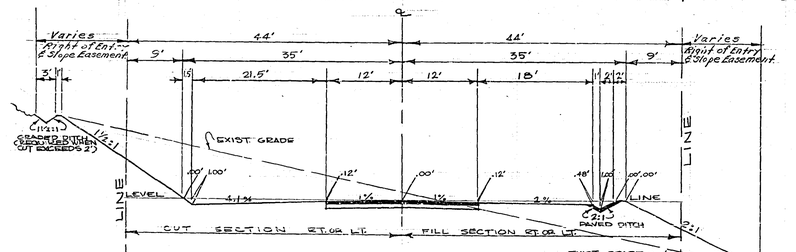

PRESENT CONSTRUCTION SCALE 1"=10'

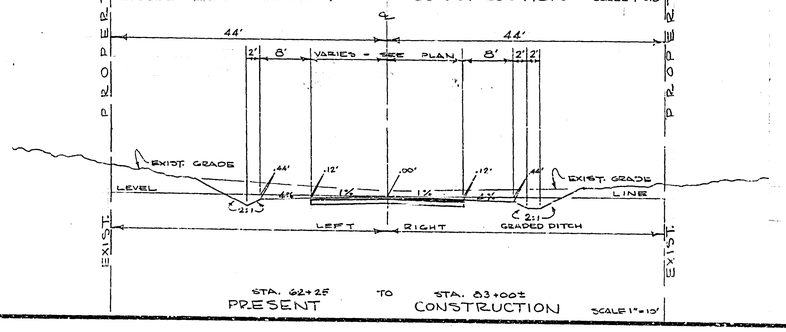

STA. 62+25 TO STA. 83+00± PRESENT CONSTRUCTION SCALE 1"=10'

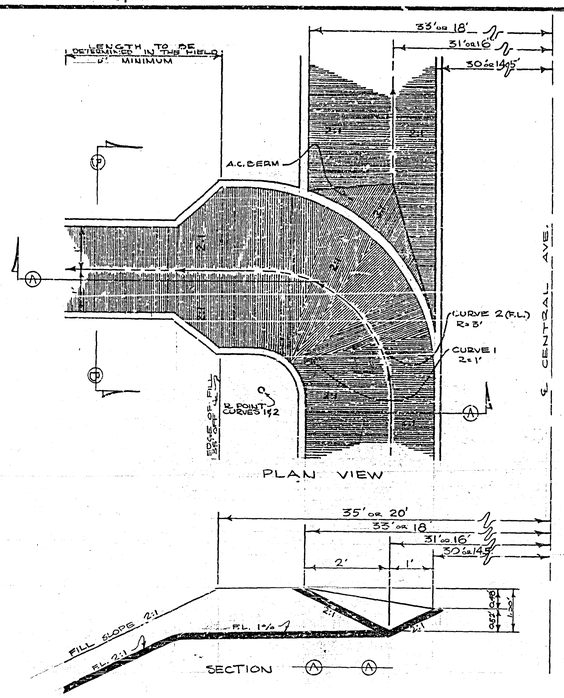

OPEN BERM DRAIN DETAIL
SCALE: 1" = 1.50'

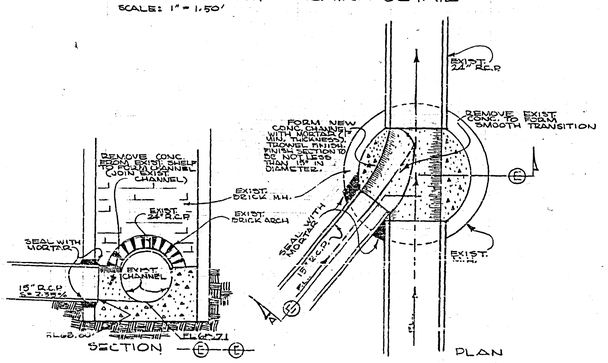

STORM DRAIN DETAIL @ M.H.
HILLSIDE AND CENTRAL
NO SCALE

NOTES:

1. ROADWAY PAVING TO BE 3" ASPHALT CONCRETE PLACED IN TWO COURSES.
2. PAVED DITCHES TO BE 2" ASPHALT CONCRETE. DITCHES REQUIRED ONLY WHEN CUT EXCEEDS 2 FEET.
3. AGGREGATE BASE:

STATION	DEPTH OF BASE
0+00 TO 55+00	8"
55+00 TO 85+00	15"
ACORN ST.	5"

4. CURBS: * (FUTURE) PER STD. DWG. NO. 200

STATION	CURB FACE
0+00 TO 68+00	6"
68+00 TO 85+00	8"

* NOT A PART OF THIS CONTRACT

REVISIONS			CITY OF RIVERSIDE CALIFORNIA DEPARTMENT OF PUBLIC WORKS
MARK	DATE	DESCRIPTION	CENTRAL AVENUE
			HILLSIDE AVE. TO ACORN ST.
			DETAIL SHEET
			MAJOR CITY STREETS PROJECT NO. 109
DESIGNED BY	CHECKED BY		APPROVED BY DIRECTOR OF PUBLIC WORKS
DRAWN BY			R-515
RECOMMENDED BY ASSISTANT CITY ENGINEER			DATE 8-8-62 SHEET 9 OF 9

3028

MISSION BLUEPRINT CO

CENTRAL AVENUE EXTENSION

HILLSIDE AVE. TO ACORN STREET

MAJOR CITY STREETS PROJECT NO. 109

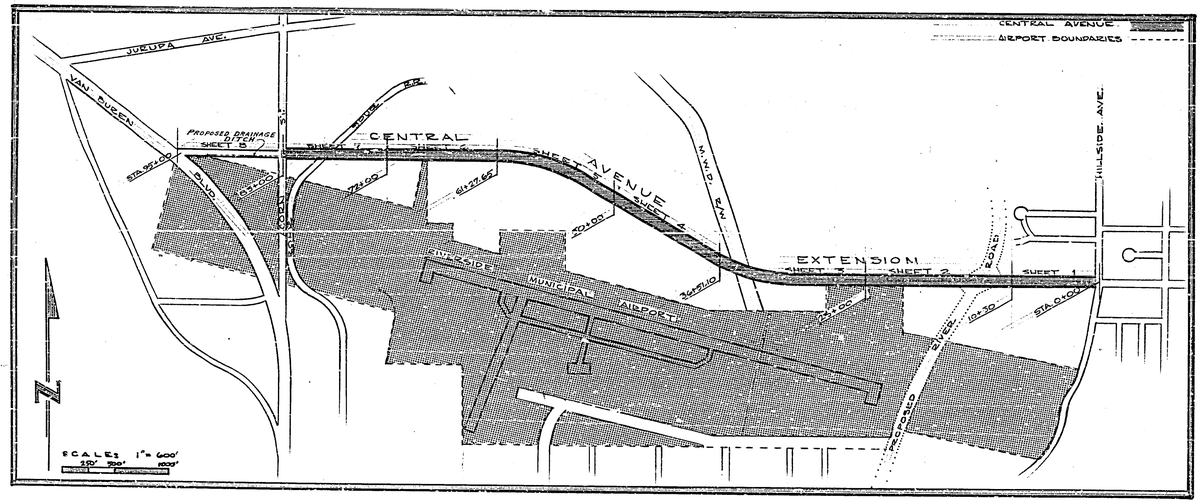

CITY OF RIVERSIDE

DEPT. OF PUBLIC WORKS

JAMES F. MARTINEK

DIRECTOR OF PUBLIC WORKS

DATE OF PROJECT

1962

R-515

MISSION BLUEPRINT CO

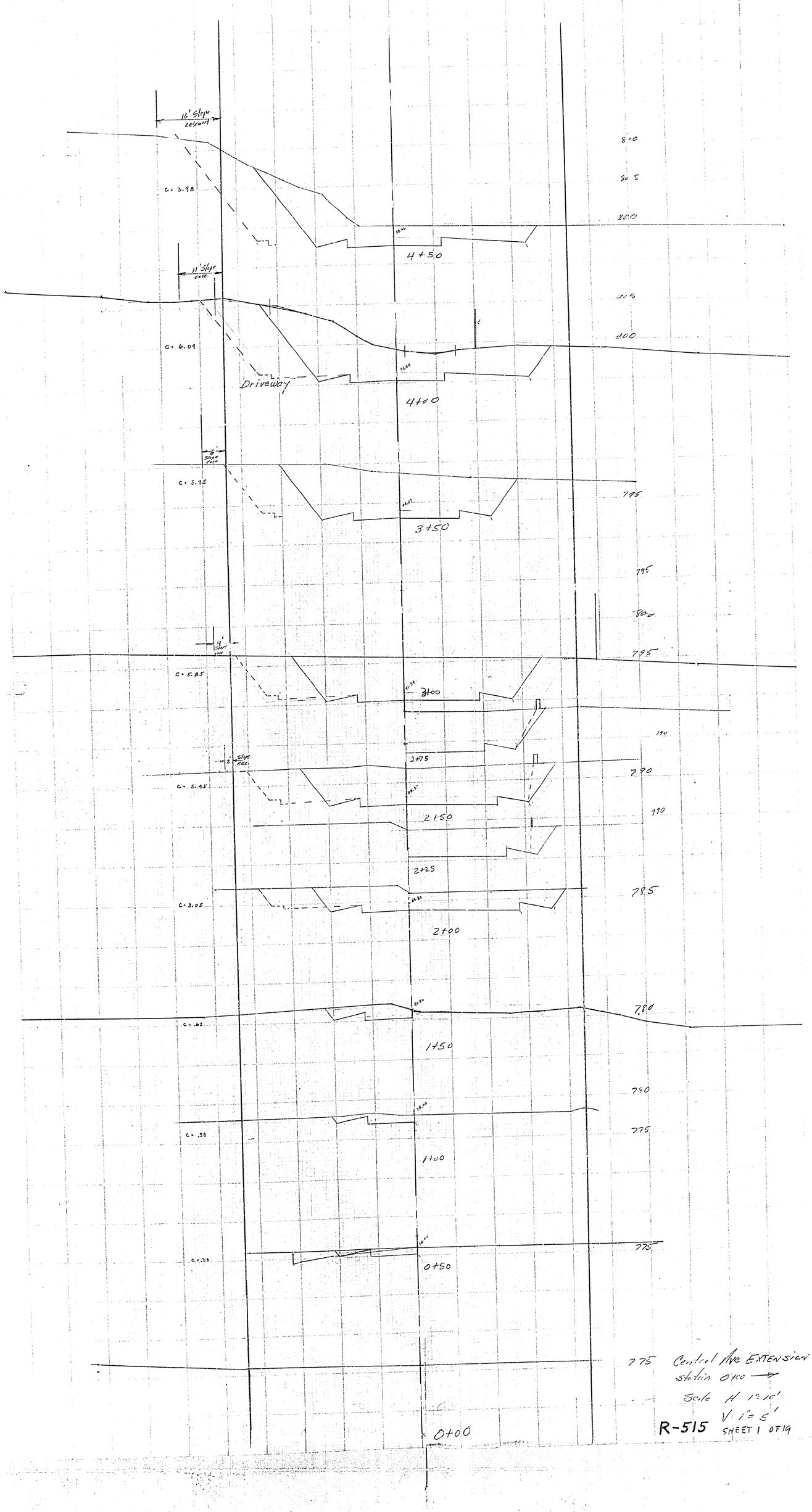
16' Slope easement
C = 3.98
4+50
11' Slope easement
C = 6.09
Driveway
4+00
C = 5.95
3+50
C = 5.85
3+00
C = 5.45
2+75
2+50
2+25
C = 3.05
2+00
C = .63
1+50
C = .38
1+00
C = .33
0+50
0+00
810
805
800
795
790
785
780
775
Central Ave EXTENSION
station 0+00
Scale H 1" = 10'
V 1" = 5'
R-515
SHEET 1 OF 19

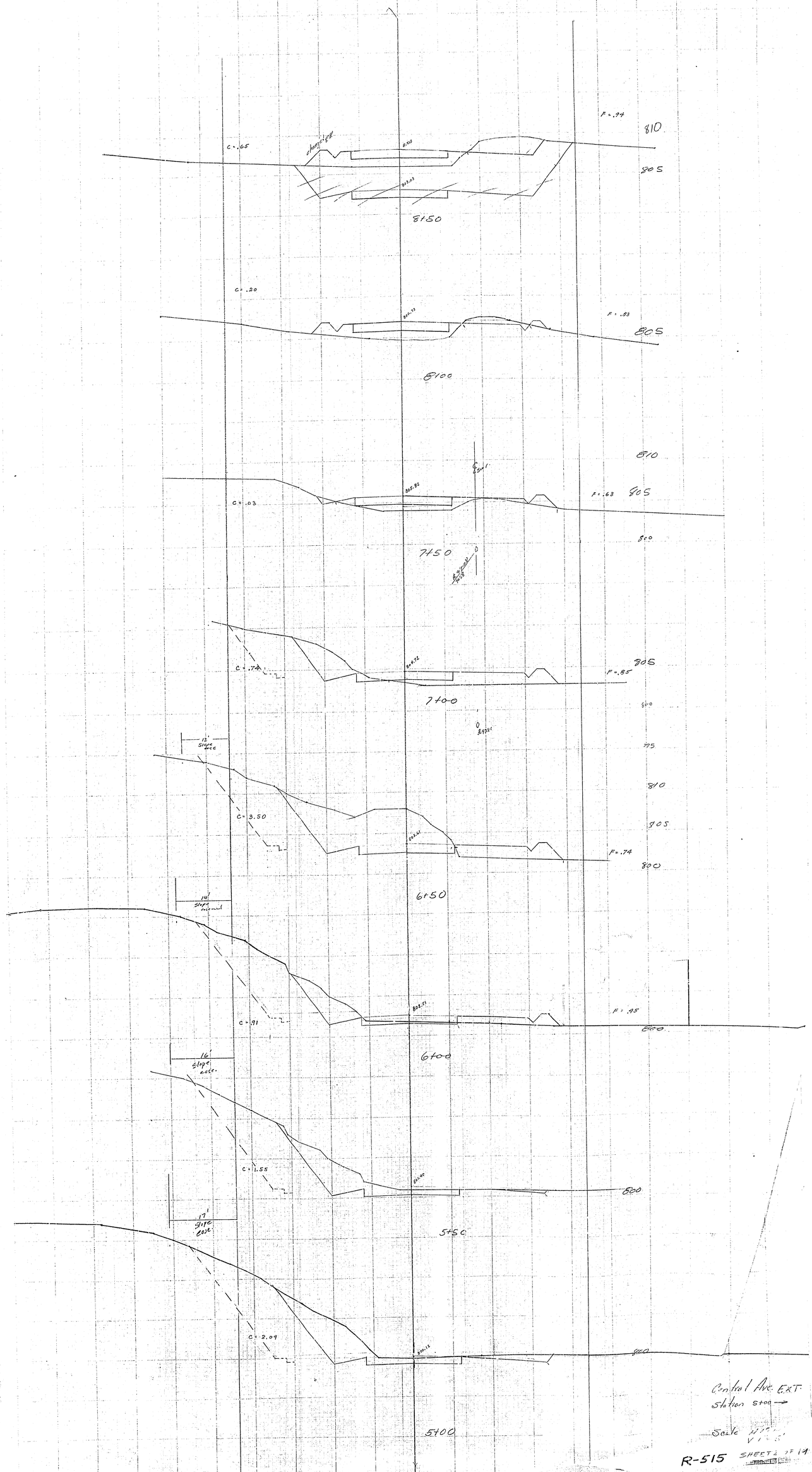
F=.94
810
C=.65
805
8150
C=.20
F=.83
805
8100
810
C=.03
F=.63
805
800
7450
805
C=.74
F=.85
7400
800
795
810
C=3.50
805
F=.74
800
6+50
C=.91
F=.45
600
6+00
C=1.55
600
5+50
C=2.04
500
5+00
Central Ave. EXT.
Station 5+00 →
Scale
R-515
SHEET 2 OF 14

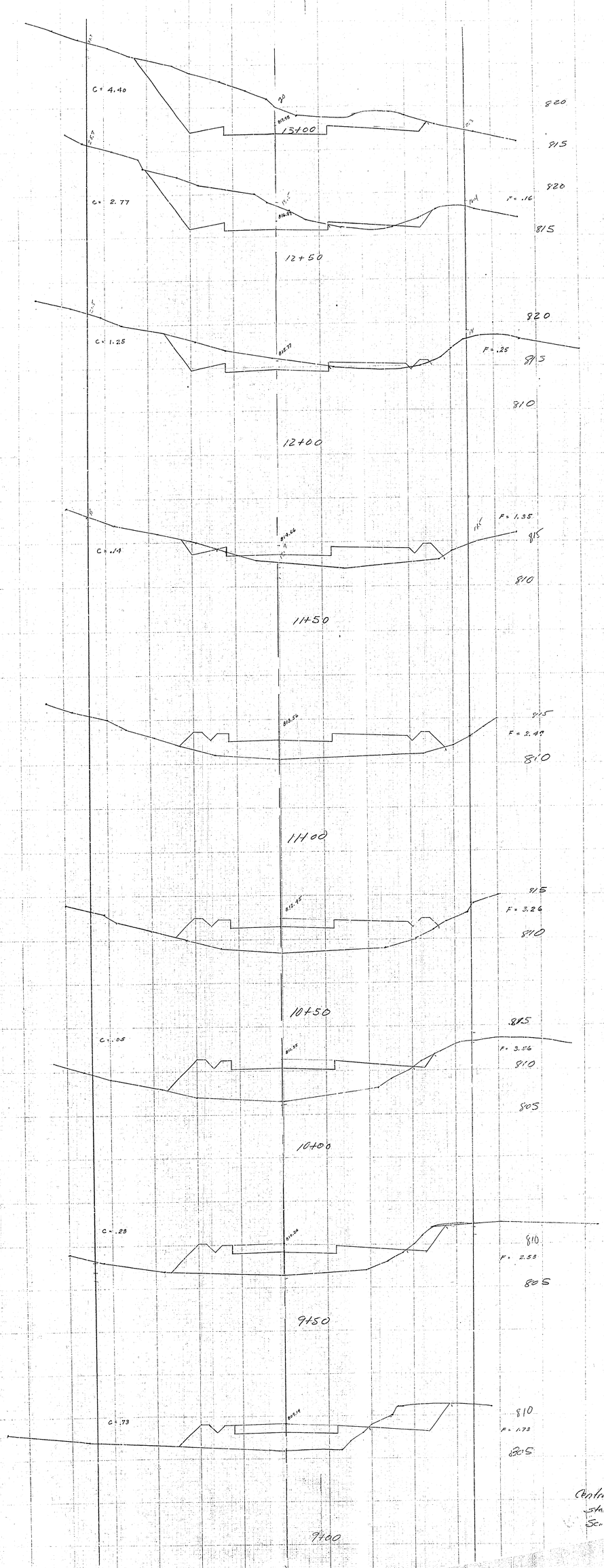

Central Ave Extension
Station 9+00 → 13+60
Scale H 1" = 10'
V

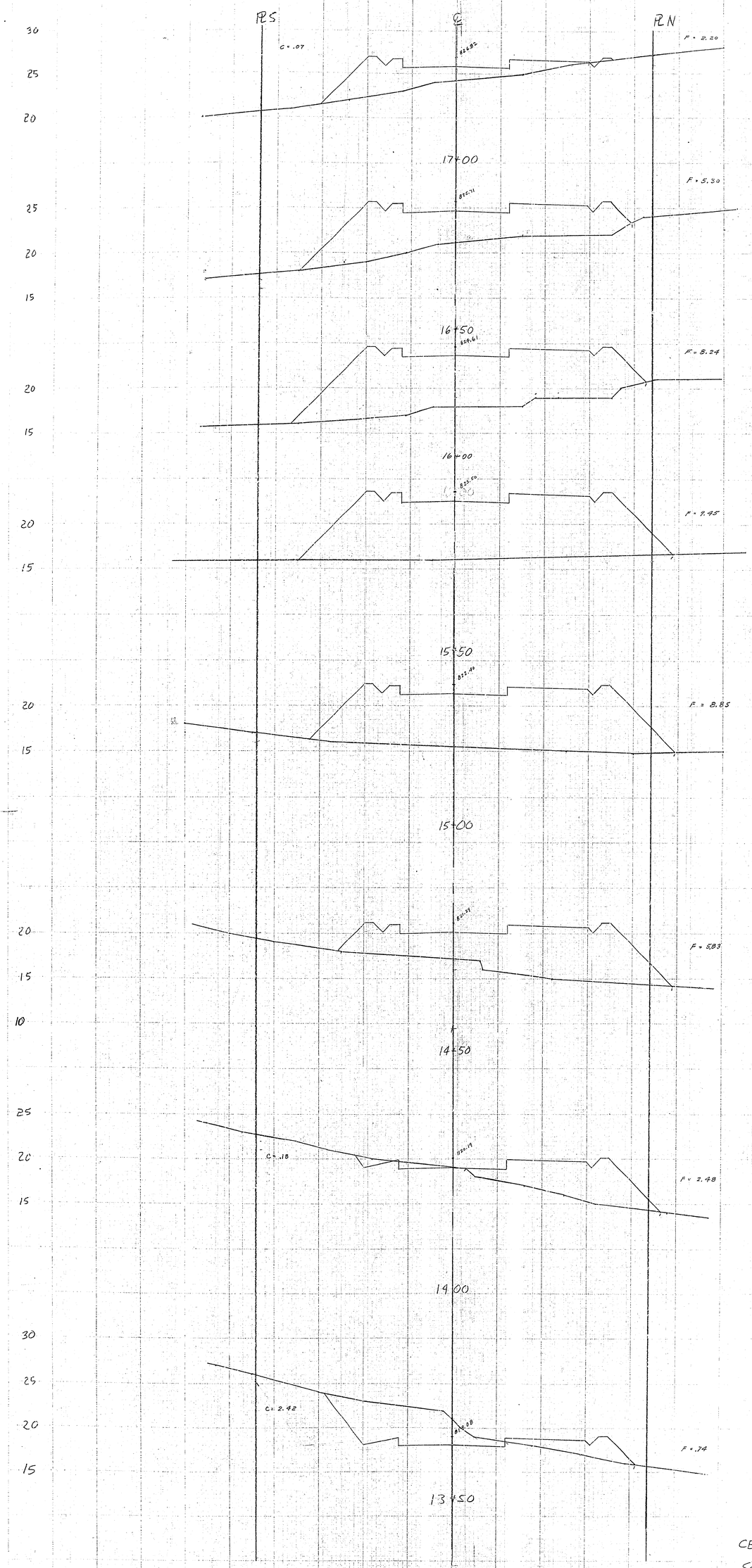

CENTRAL AVE EXT.

SCALE HOR. 1" = 10
VERT. 1" = 5'

R-515 SHEET 4 OF 19

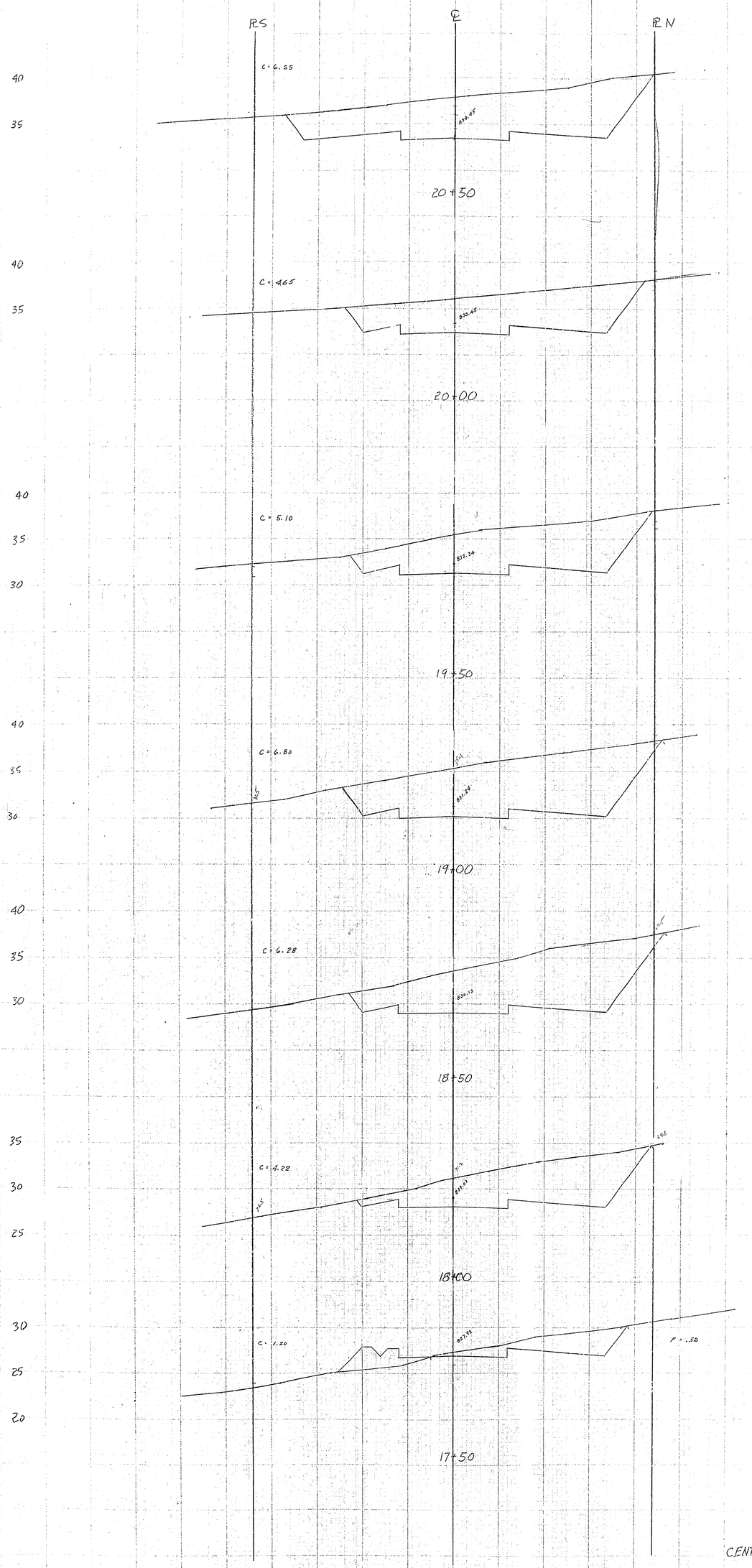

CENTRAL AVE. EXT.

SCALE HOR. 1" = 10'
VERT. 1" = 5'

SHEET 5 OF 19

R-515

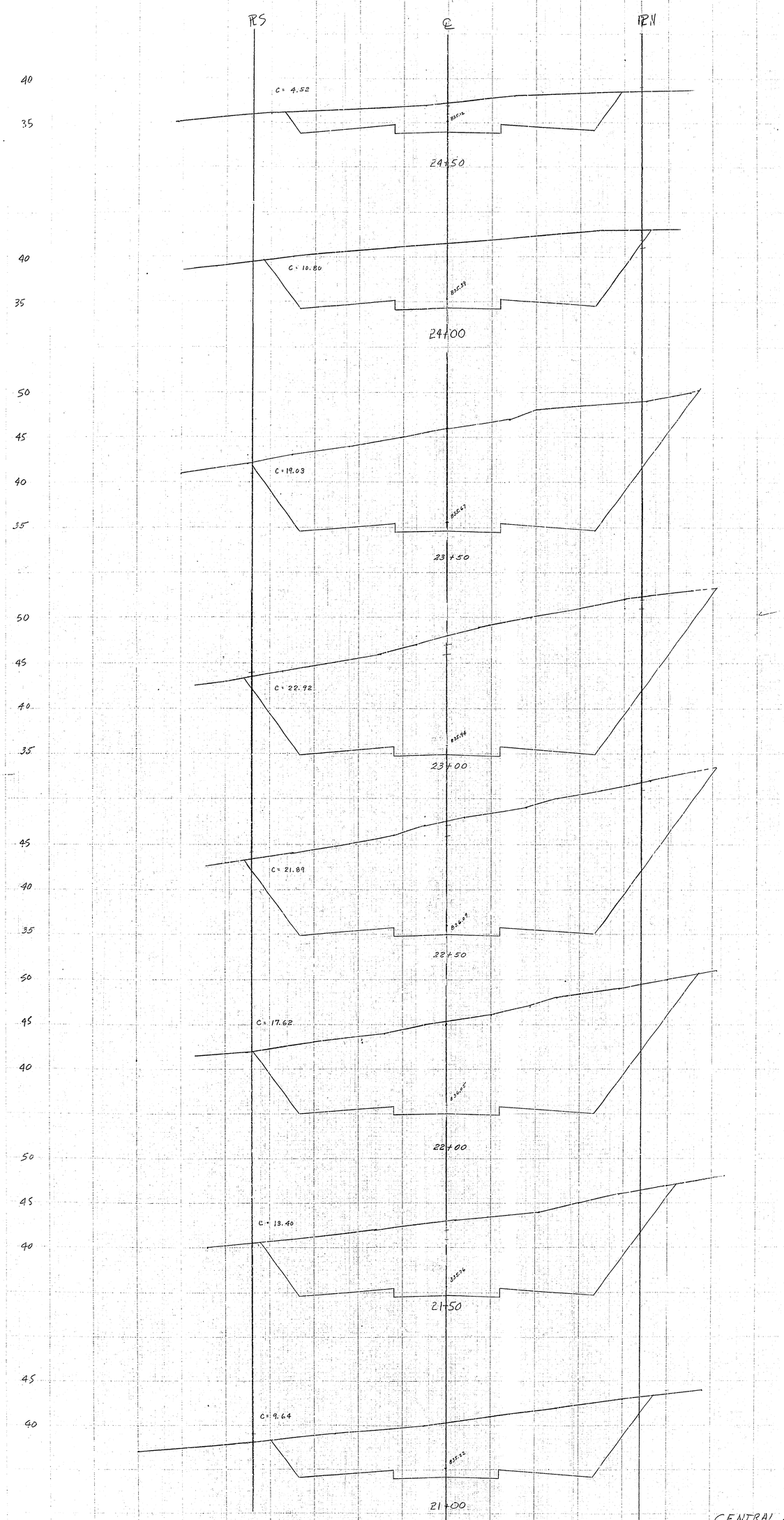

CENTRAL AVE. EXT.

SCALE HOR. 1" = 10
VERT. 1" = 5

SHEET 6 OF

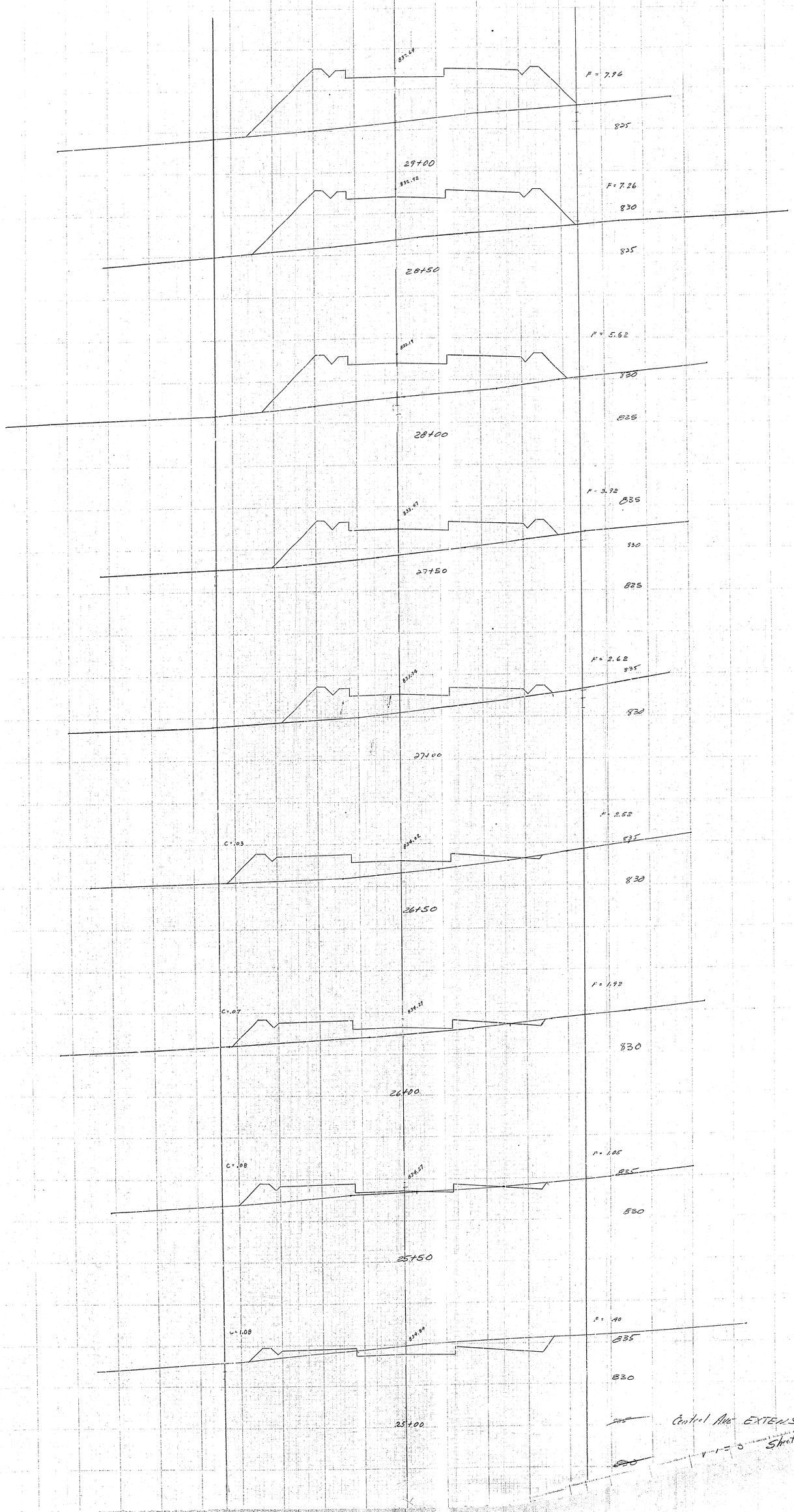
833.68
F = 7.86
825
29+00
832.92
F = 7.26
830
825
28+50
833.19
F = 5.62
830
825
28+00
833.47
F = 3.92
835
830
825
27+50
833.74
F = 2.62
835
830
27+00
C = .03
834.32
F = 2.58
835
830
26+50
C = .07
834.27
F = 1.93
830
26+00
C = .08
834.57
F = 1.05
835
830
25+50
C = 1.08
834.89
F = .40
835
830
25+00
Central Ave EXTENSION
Sheet 7 of 19

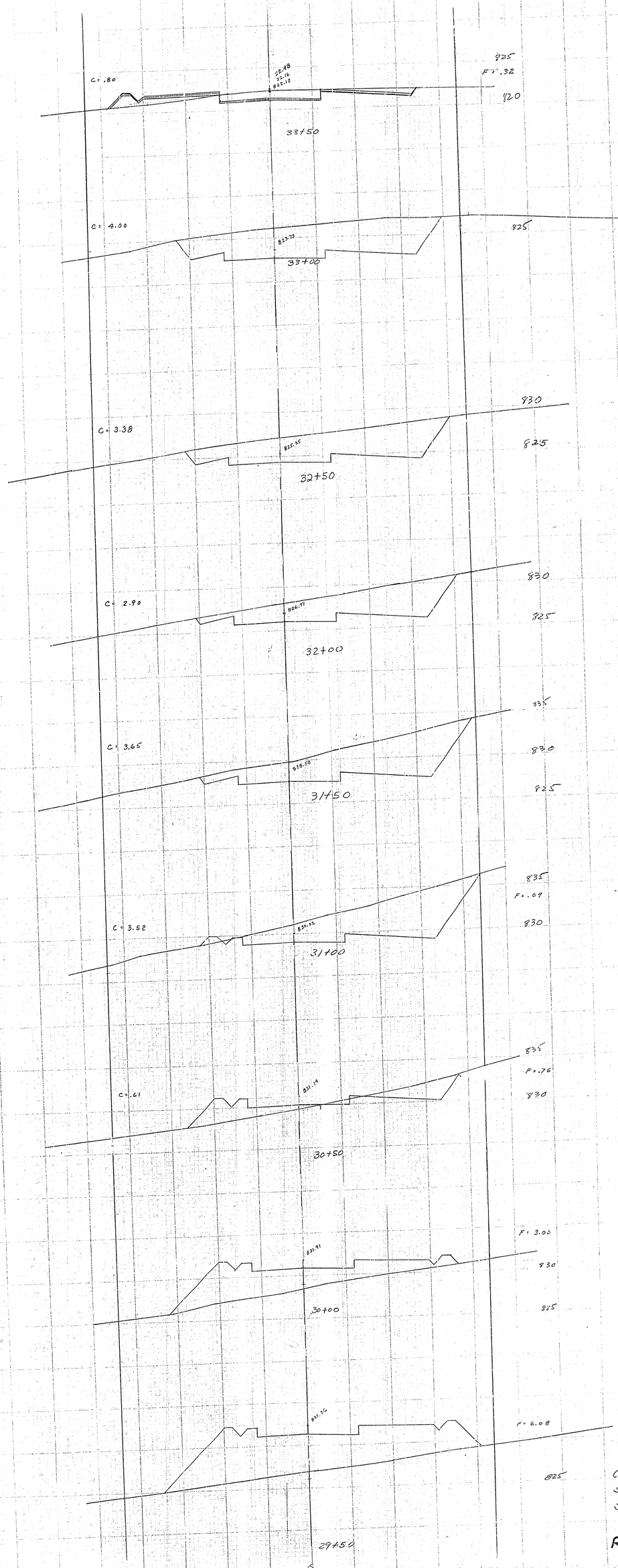

Central Ave Extension
Station 29+50 → 33+50
Scale H 1" = 10'
V 1" = 6'

R-515 SHEET 8 OF 19

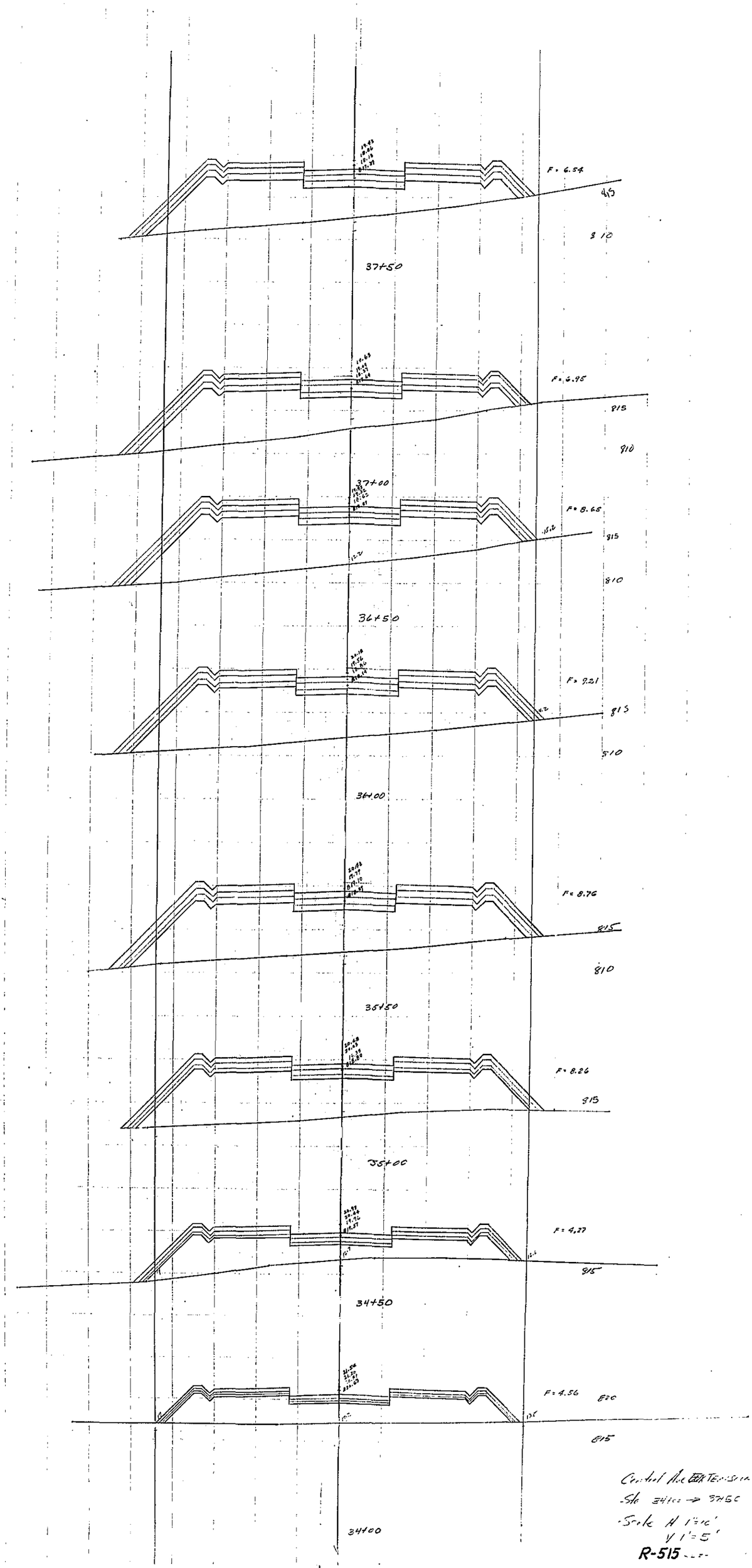

Central Ave Extension
Sta 34+00 → 37+50
Scale H 1"=10'
V 1'=5'

R-515

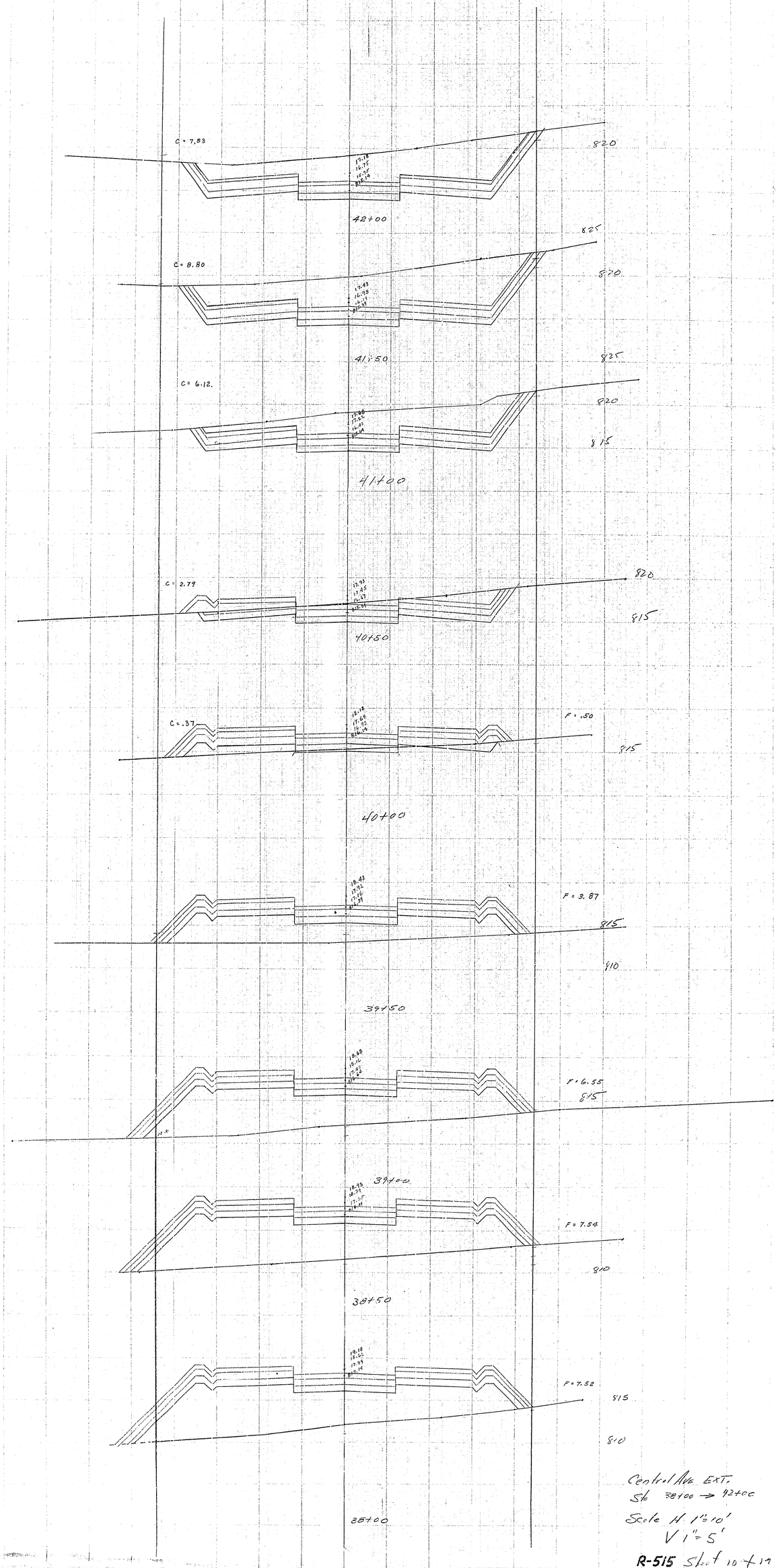

Central Ave EXT.
Sta 38+00 → 42+00
Scale H. 1" = 10'
V 1" = 5'

R-515 Sheet 10 of 17

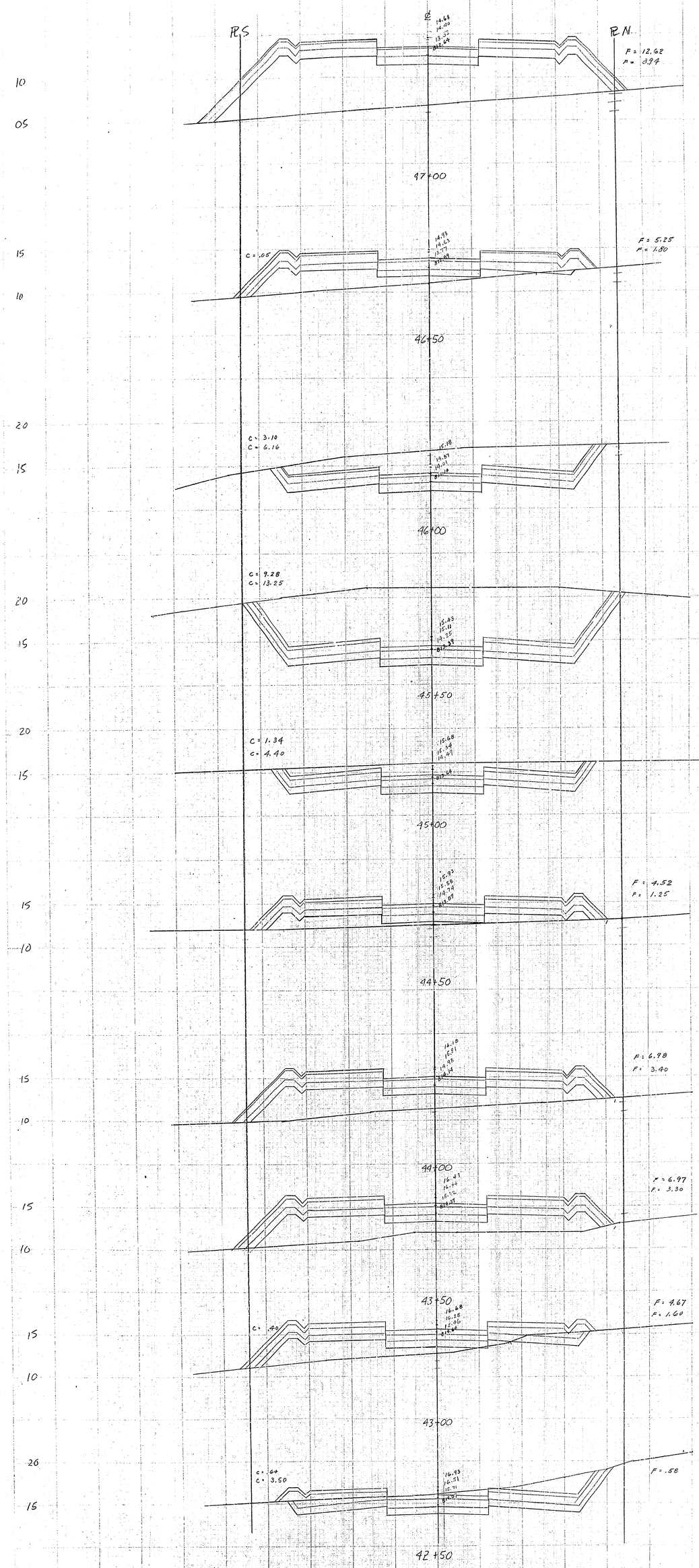

CENTRAL AVE EXT.

SCALE HOR. 1" = 10'
VERT. 1" = 5'

R-515 SHEET 11 OF 19

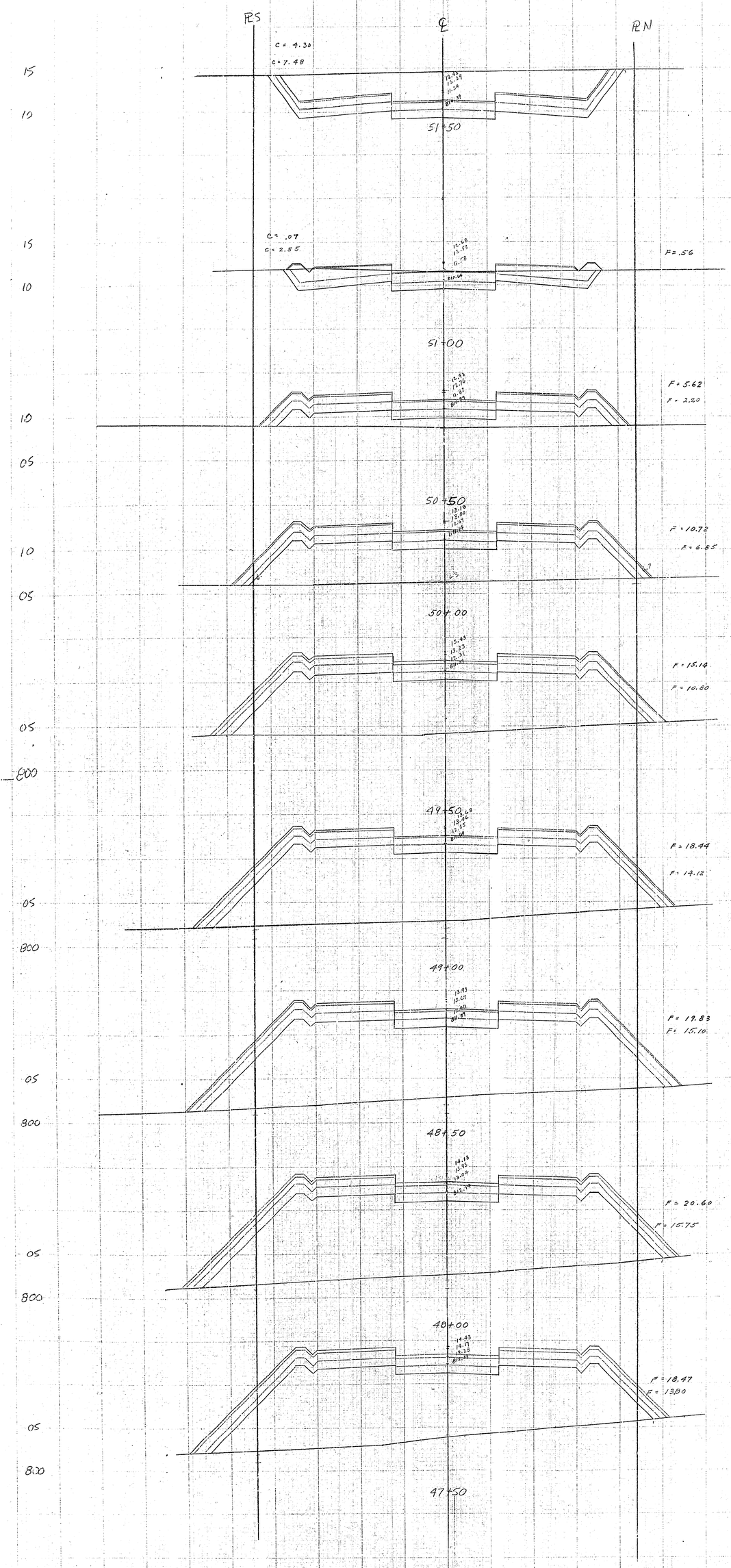

CENTRAL AVE. EXT.

SCALE HOR. 1" = 10
VERT. 1" = 5'

R-515 SHEET 12 OF 14

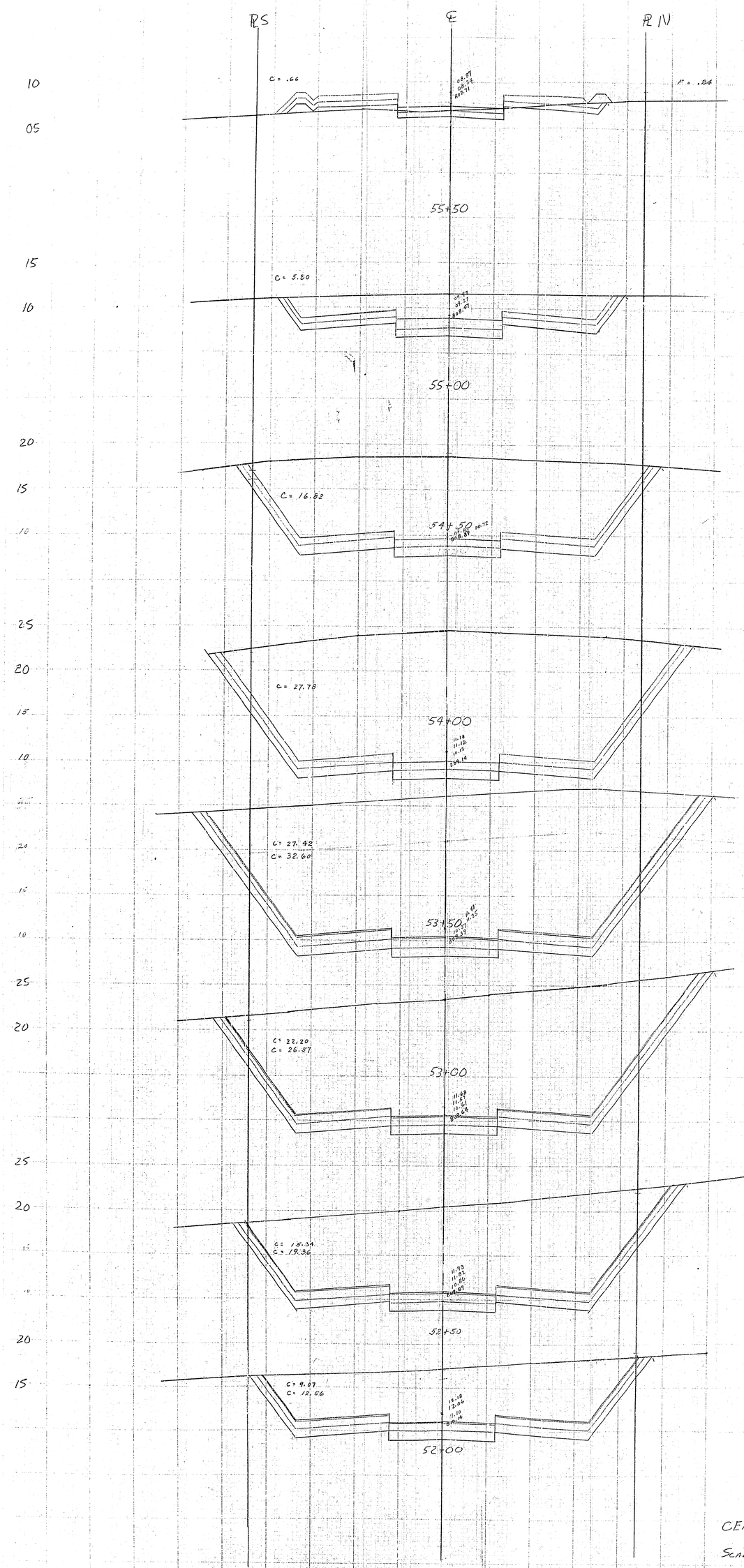

CENTRAL AVE EXT.

SCALE 1" = 10' HOR.
1" = 5' VERT.

R-515 SHEET 13 OF 19

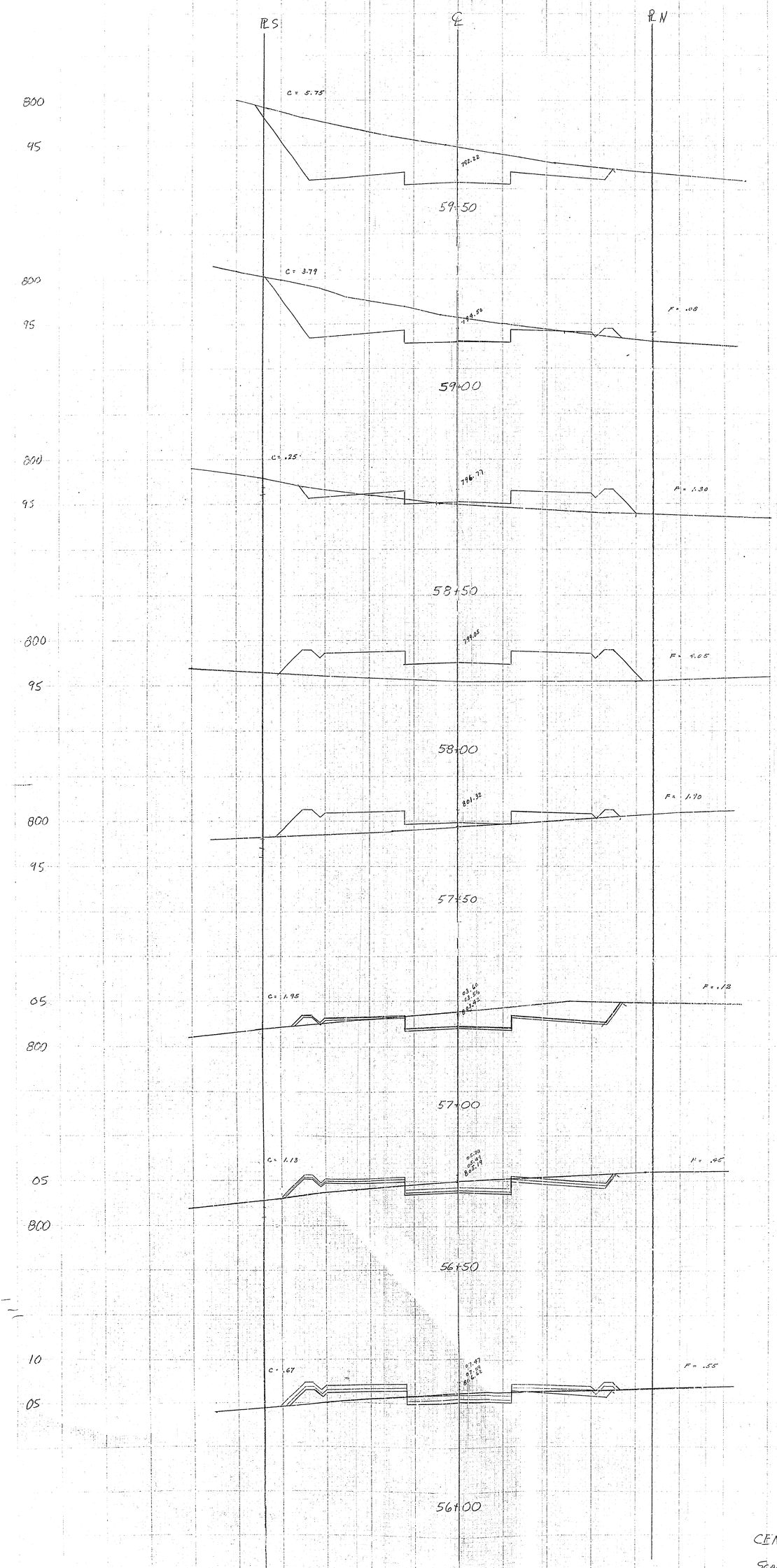

CENTRAL AVE. EXT.

SCALE HOR. 1" = 10'
VERT. 1" = 5'

R-515 SHEET 14 OF 19

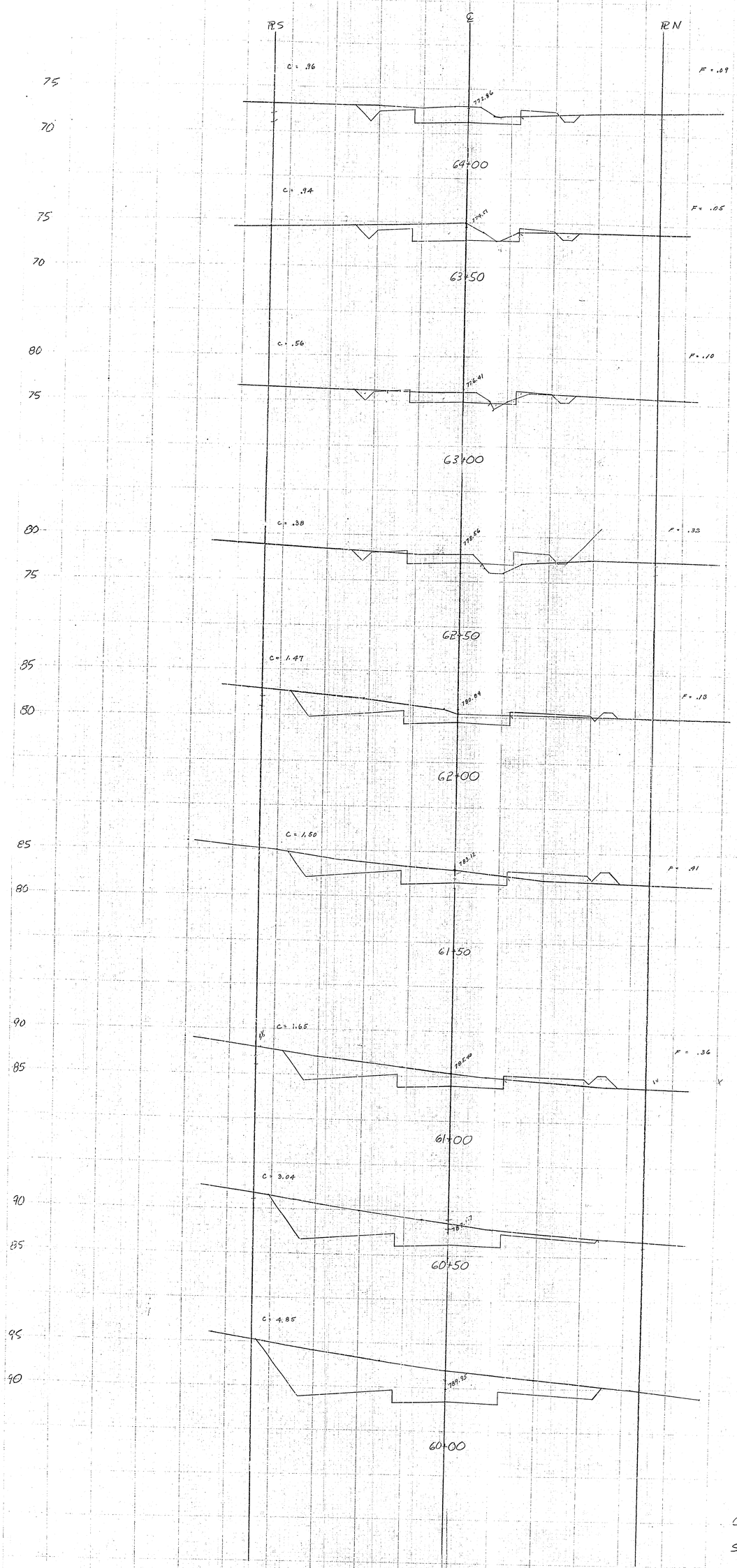

CENTRAL AVE. EXT.

SCALE HOR. 1" = 10'
VERT. 1" = 5'

R-515 SHEET 15 OF 19

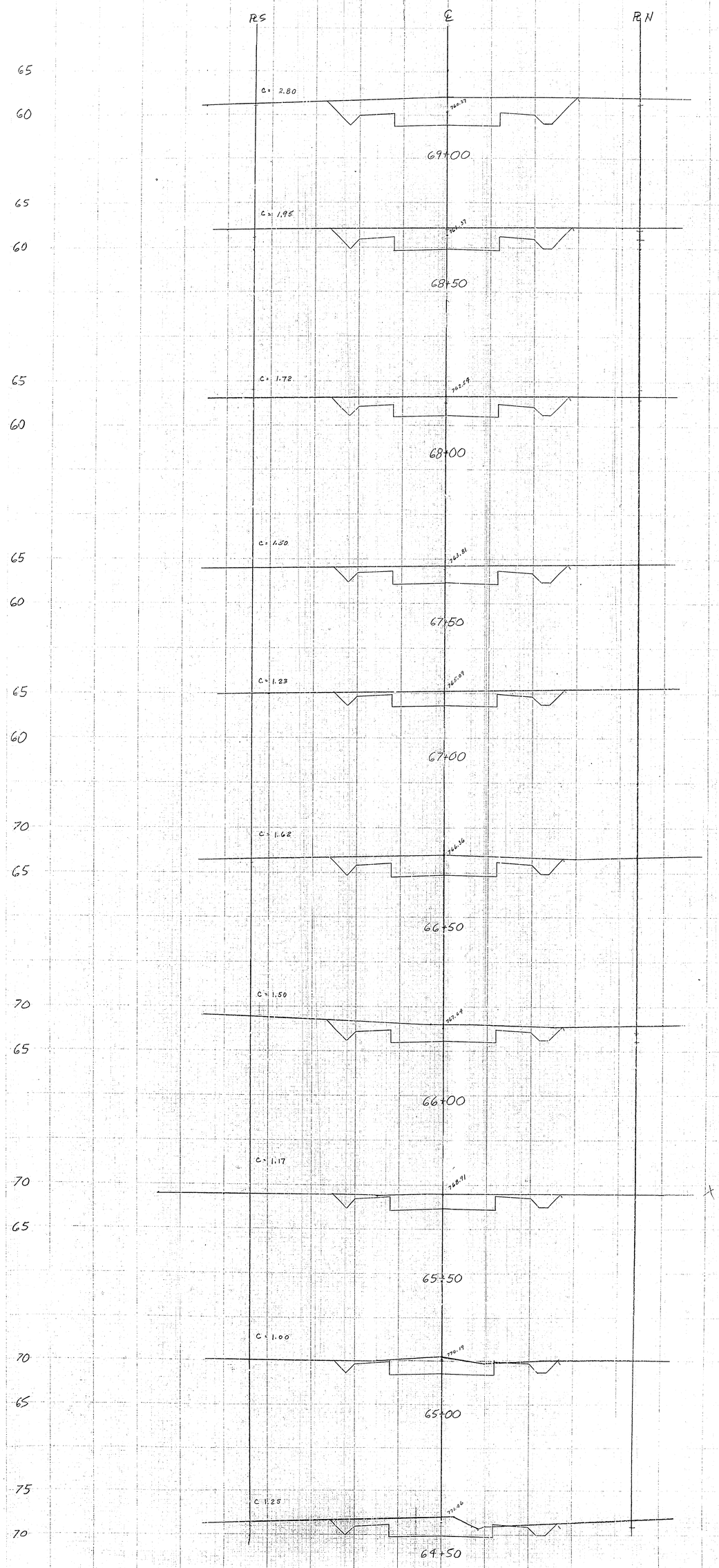

CENTRAL AVE. EXT.

SCALE HOR. 1" = ~~50'~~ 10'

VERT. 1" = ~~10'~~ 5'

R-515 SHEET 16 OF 19

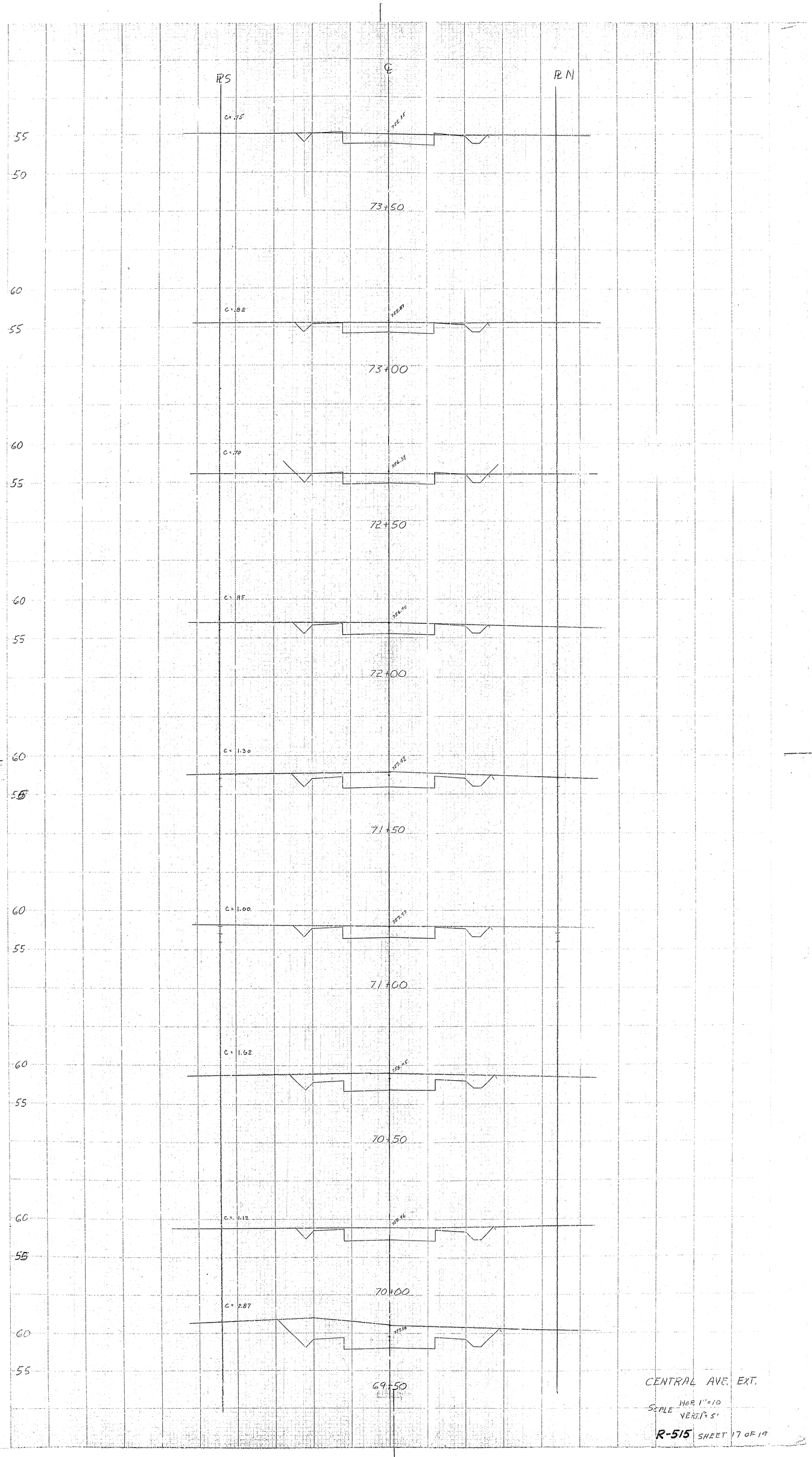

CENTRAL AVE. EXT.

SCALE HOR. 1" = 10'
VERT. 1" = 5'

R-515 SHEET 17 OF 19

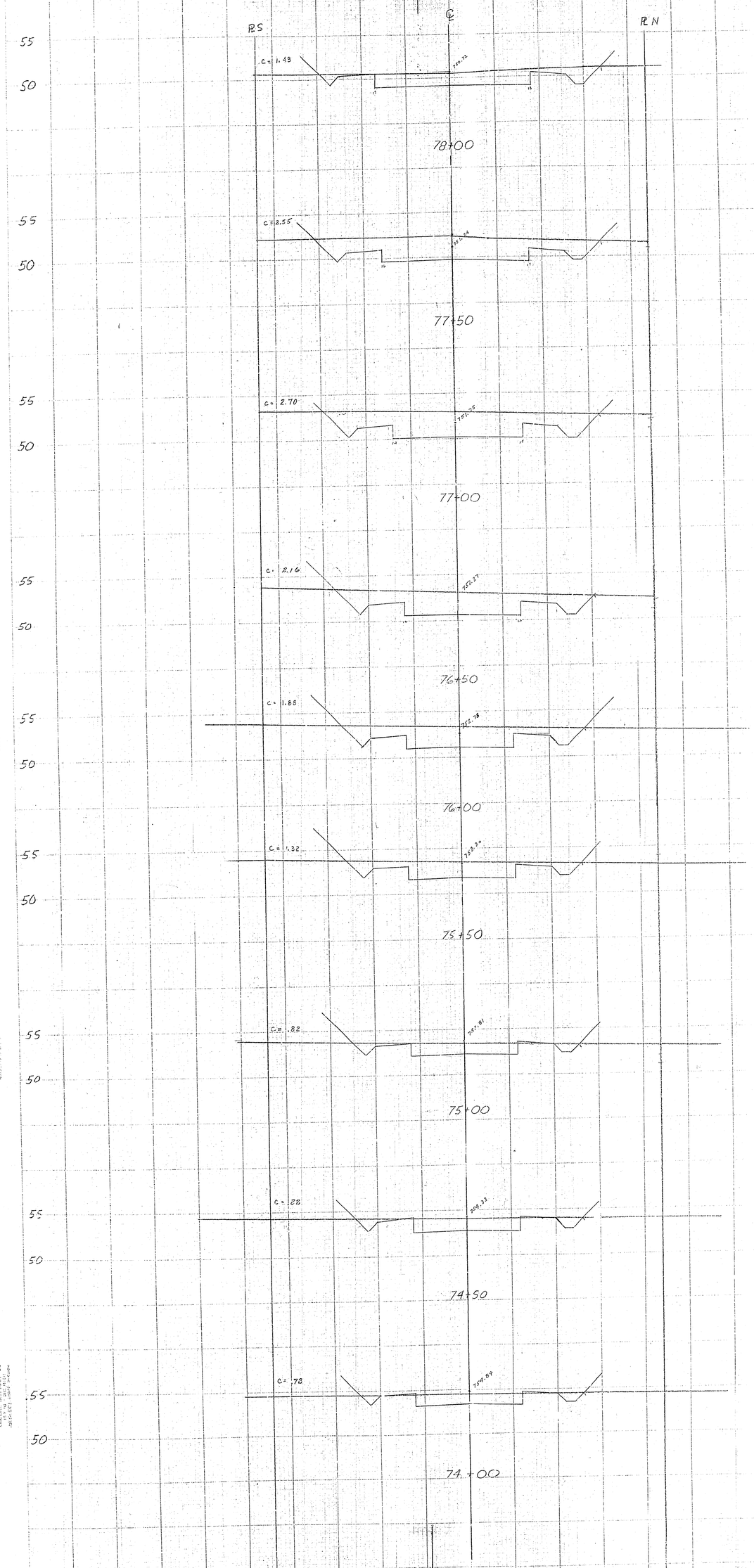

CENTRAL AVE. EXT.

SCALE HOR. 1" = 10'
VERT. 1" = 5'

R-515 SHEET 18 OF 19

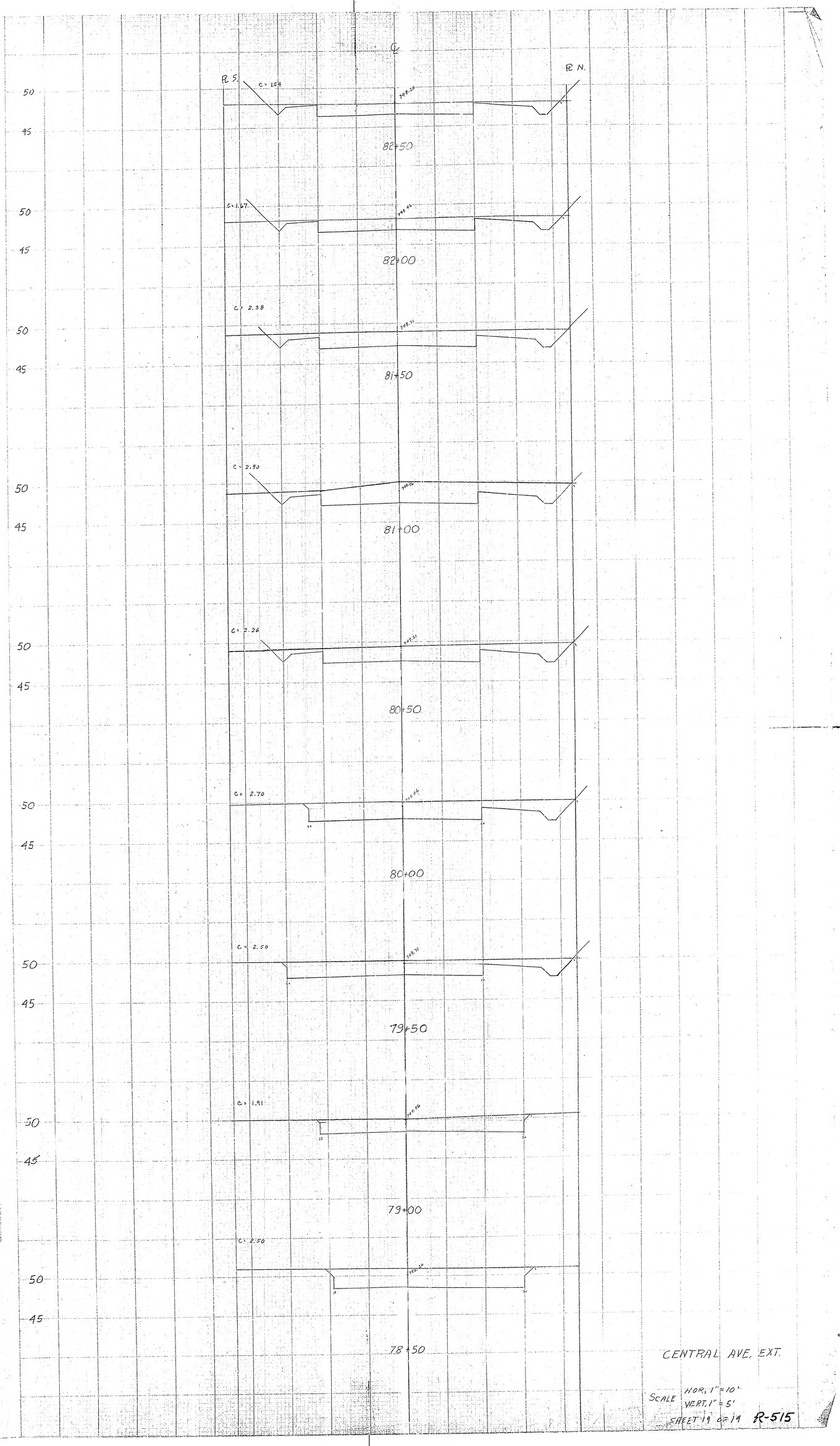

CENTRAL AVE. EXT.

SCALE HOR. 1" = 10'
VERT. 1" = 5'

SHEET 19 OF 19 R-515