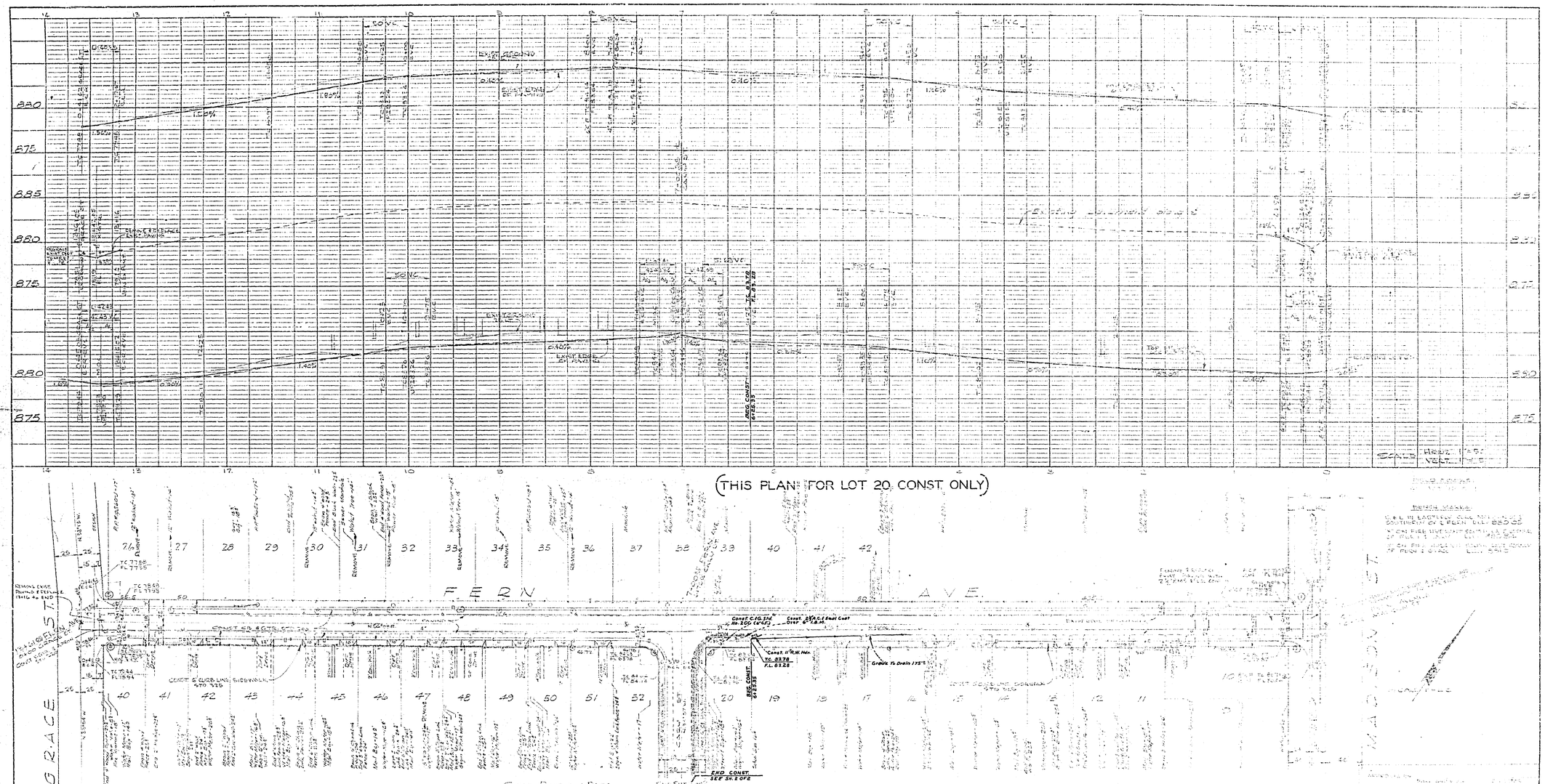


CURVE RETURN DATA

| NO. | R | A | T | L |
|---|---|---|---|---|
| 1 | 27 | 85°45'00" | 27.00 | 42.40 |
| 2 | 27 | 90°01'00" | 27.00 | 42.42 |
| 3 | 27 | 85°57'00" | 26.98 | 42.29 |
| 4 | 27 | 90°00'00" | 27.00 | 42.41 |
| 5 | 27 | 85°26'00" | 25.02 | 40.26 |
| 6 | 27 | 90°00'00" | 27.02 | 42.42 |

TYPICAL SECTION
FERN AVE

QUANTITY ESTIMATE

GENERAL NOTES

REVISIONS

| NO. | DATE | DESCRIPTION |
|---|---|---|

CITY OF RIVERSIDE CALIFORNIA
DEPARTMENT OF PUBLIC WORKS

FERN AVE

DESIGNED BY
DRAWN BY
RECOMMENDED BY
ASSISTANT CITY ENGINEER

CHIEF ENGINEER
CITY ENGINEER
PUBLIC WORKS

10/23/61

R-518

SHEET 1 OF 2

PROFILE

PLAN

Dwg. No. 60-220 A

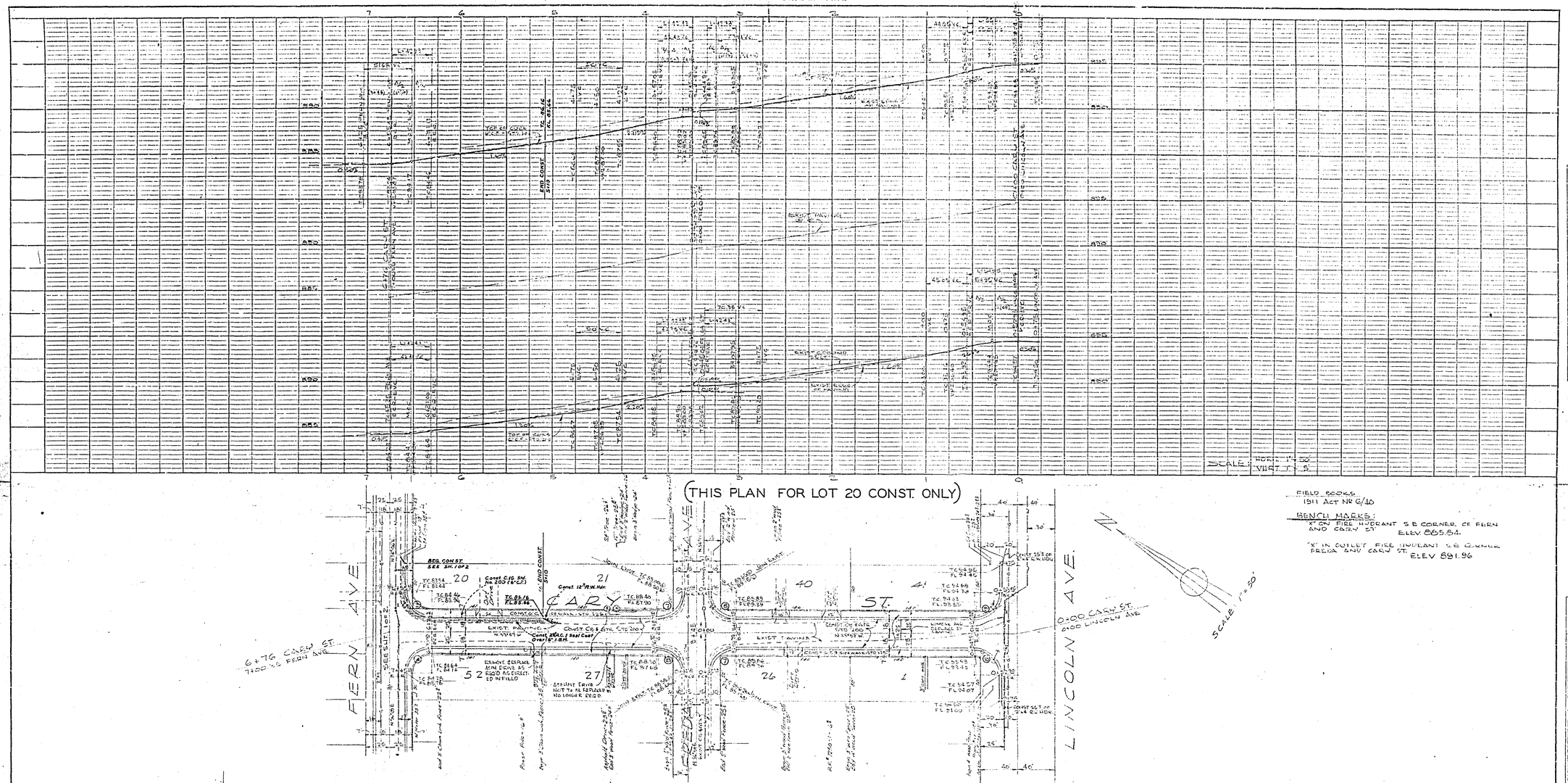


FIELD BOOKS
1911 ACT No 6/10

BENCH MARKS:
"X" ON FIRE HYDRANT S.E. CORNER OF FERN AND CARY ST. ELEV 885.64
"X" IN OUTLET FIRE HYDRANT S.E. CORNER FREDA AND CARY ST. ELEV 891.96

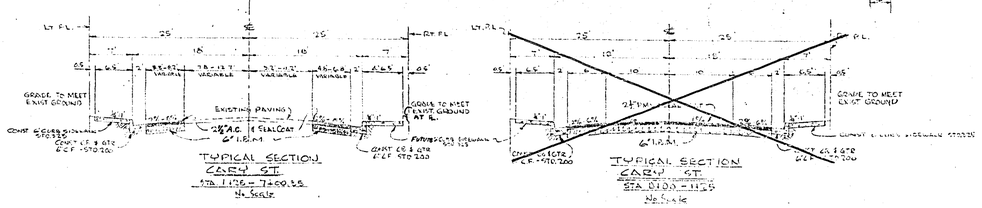


CURB RETURN DATA

| No. | R | Δ | T | L |
|---|---|---|---|---|
| 3 | 27 | 89°57'00" | 26.95 | 42.39 |
| 4 | 27 | 89°00'00" | 27.00 | 42.41 |
| 7 | 27 | 90°02'30" | 27.02 | 42.42 |
| 8 | 27 | 89°56'30" | 26.98 | 42.38 |
| 9 | 25 | 90°02'00" | 25.02 | 39.01 |
| 10 | 25 | 89°57'00" | 24.97 | 38.98 |

SEE SHEET 1 FOR GENERAL NOTES

| REVISIONS | | | CITY OF RIVERSIDE CALIFORNIA |
|---|---|---|---|
| MARK | DATE | DESCRIPTION | DEPARTMENT OF PUBLIC WORKS |
| | | | CARY ST. FERN AVE. to LINCOLN AVE |
| DESIGNED BY | CHECKED BY | APPROVED BY | R-518 |
| DRAWN BY | R.E. DATA | DIRECTOR OF PUBLIC WORKS | |
| RECOMMENDED BY | ASSISTANT CITY ENGINEER | DATE 10/23/61 | SHEET 2 OF 2 |

Dwg. No. 60-220A