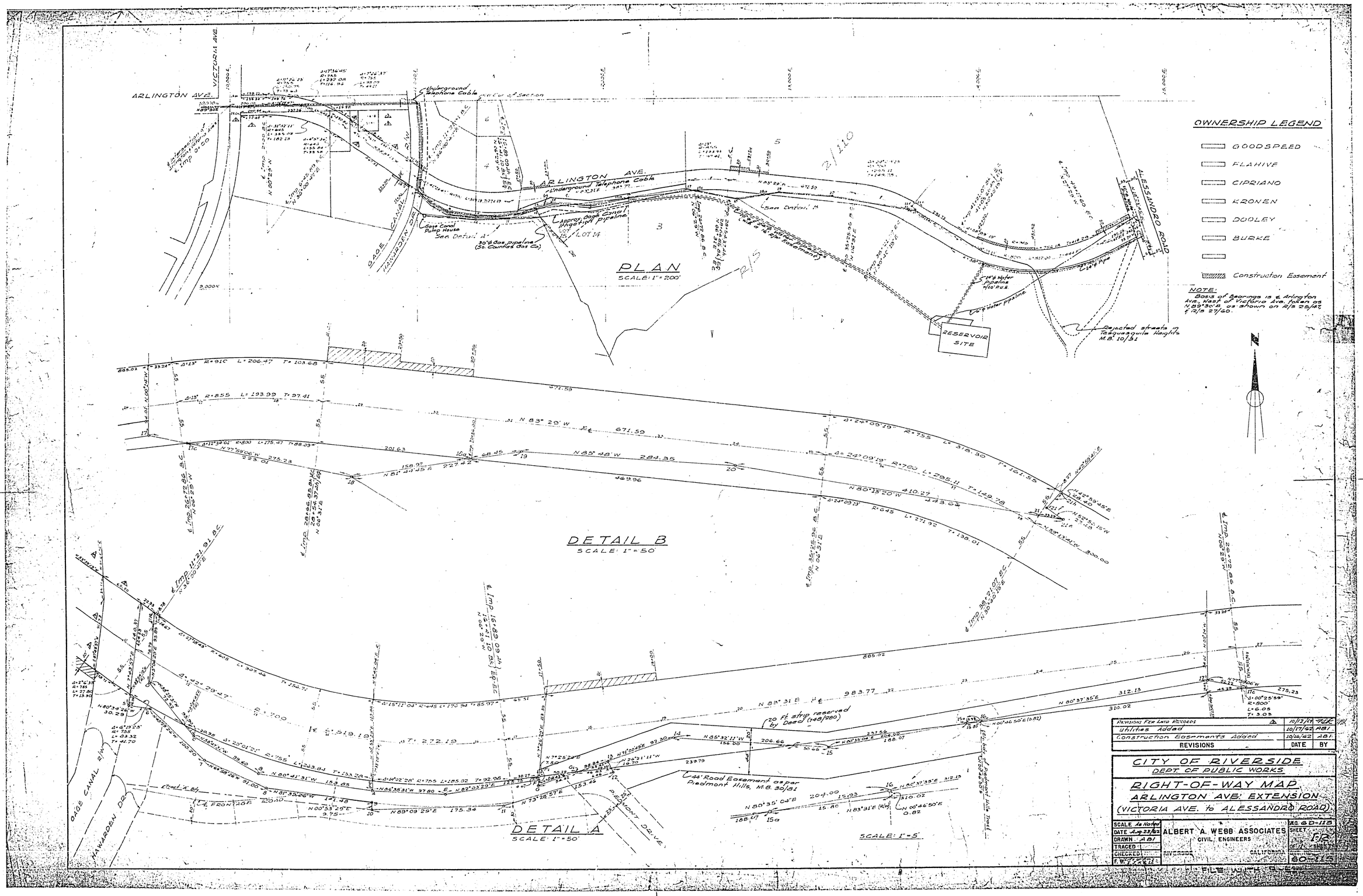

ARLINGTON AVE.
VICTORIA AVE.
Underground Telephone Cable
ARLINGTON AVE.
Underground Telephone Cable
GAGE CANAL
HAWARDEN DR.
Gage Canal Pump House
See Detail A
30"ϕ Gas pipeline (So. Counties Gas Co.)
Approx. Gage Canal Irrigation Pipeline
See Detail B
ALESSANDRO ROAD
RESERVOIR SITE
Rejected streets in Tesquesquite Heights M.B. 10/31
PLAN
SCALE: 1" = 200'
OWNERSHIP LEGEND
GOODSPEED
FLAHIVE
CIPRIANO
KRONEN
DOOLEY
BURKE
Construction Easement
NOTE:
Basis of Bearings is ℄ Arlington Ave., West of Victoria Ave. taken as N 89°30'E as shown on R/S 25/47, & R/S 27/60.
DETAIL B
SCALE: 1" = 50'
N 83° 20' W
671.59
N 85° 48' W
284.35
N 80° 13' 20" W
410.27
N 83° 31' E
983.77
20 ft. strip reserved by Deed (748/280)
44' Road Easement as per Piedmont Hills, M.B. 30/81
PIEDMONT DRIVE
FRONTAGE ROAD
GAGE CANAL R/W
HAWARDEN DR.
DETAIL A
SCALE: 1" = 50'
SCALE: 1" = 5'
REVISIONS FOR LAND RECORDS 10/13/62
Utilities Added 10/17/62 ABI
Construction Easements Added 10/16/62 ABI
REVISIONS DATE BY
CITY OF RIVERSIDE
DEPT. OF PUBLIC WORKS
RIGHT-OF-WAY MAP
ARLINGTON AVE. EXTENSION
(VICTORIA AVE. to ALESSANDRO ROAD)
SCALE As Noted
DATE Aug. 23/62
DRAWN ABI
TRACED
CHECKED
F.B.
ALBERT A. WEBB ASSOCIATES
CIVIL ENGINEERS
RIVERSIDE CALIFORNIA
M.O. 60-115
SHEET F-2
OF 1 SHEETS
60-115
FILE WITH

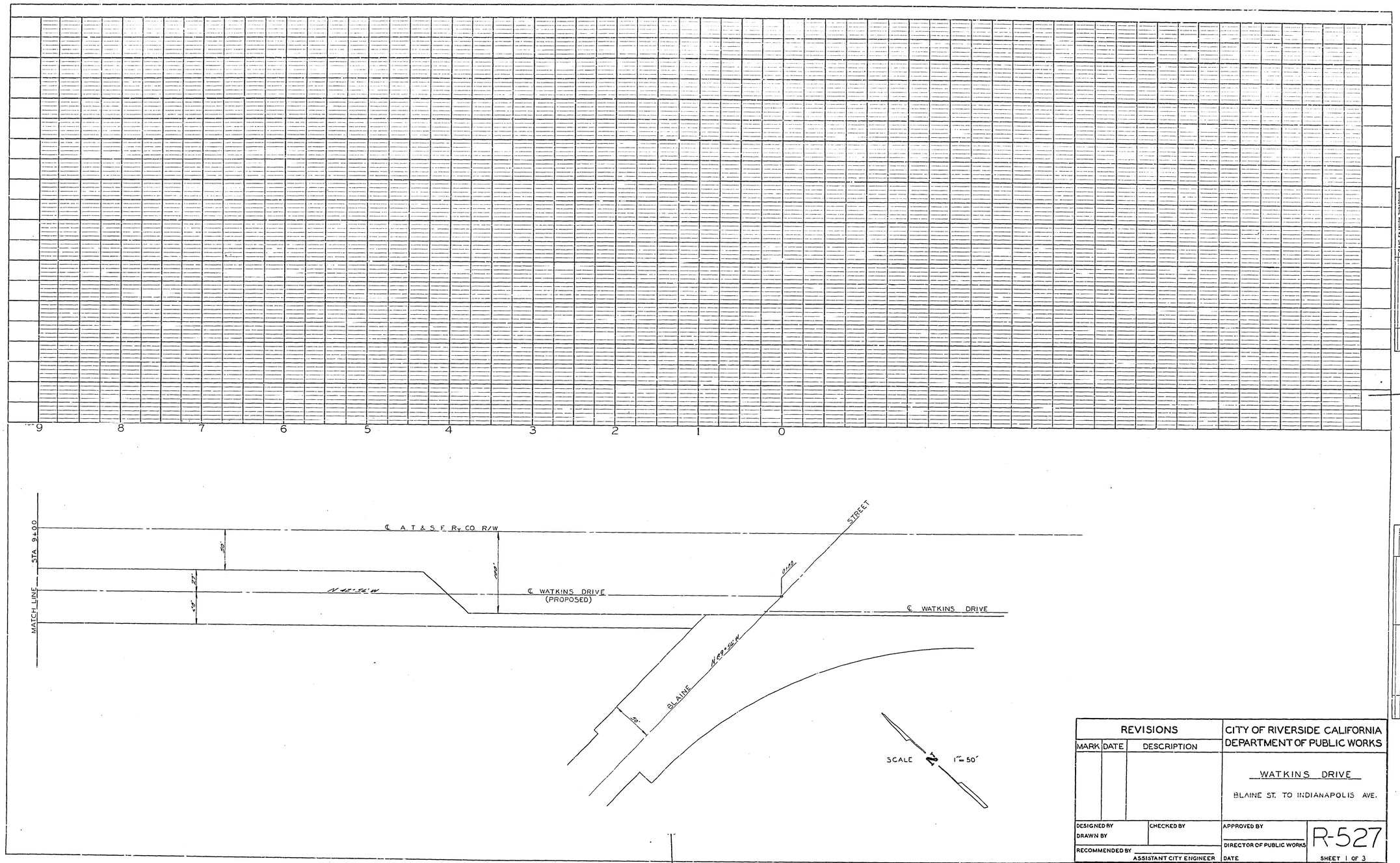

REVISIONS			CITY OF RIVERSIDE CALIFORNIA DEPARTMENT OF PUBLIC WORKS
MARK	DATE	DESCRIPTION	WATKINS DRIVE BLAINE ST. TO INDIANAPOLIS AVE.
DESIGNED BY DRAWN BY		CHECKED BY	APPROVED BY DIRECTOR OF PUBLIC WORKS
RECOMMENDED BY ASSISTANT CITY ENGINEER			DATE

R-527

SHEET 1 OF 3

PROFILE
SURVEYED
PLOTTED
GRADES CHECKED
B. M.'S NOTED
STRUCTURE NOTATNS CHKD.
NOTE BOOK
NO.
BY
DATE

PLAN
SURVEYED
PLOTTED
ALIGNMENT CHECKED
RT. OF WAY CHECKED
NOTE BOOK
NO.
BY
DATE

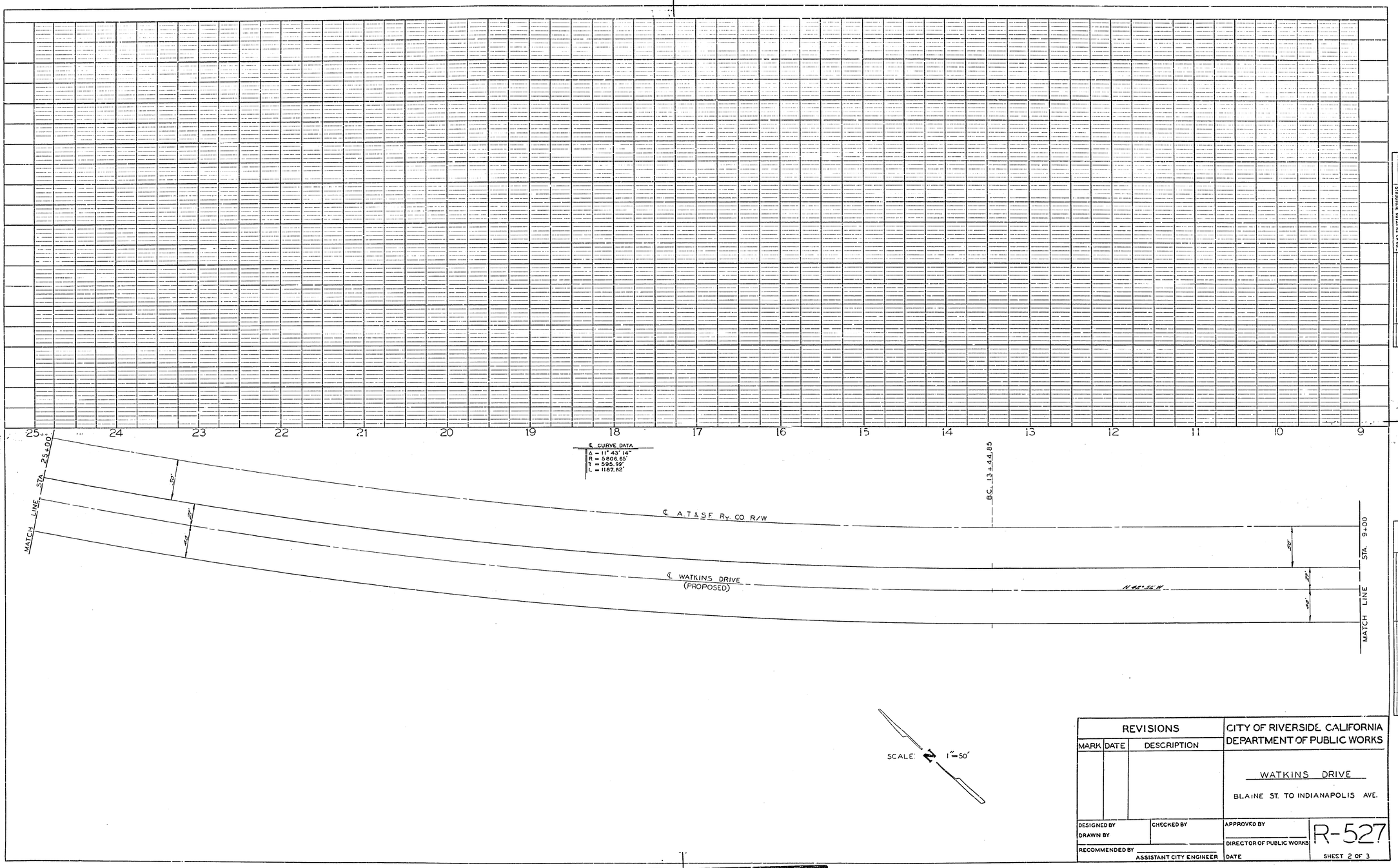

REVISIONS			CITY OF RIVERSIDE CALIFORNIA DEPARTMENT OF PUBLIC WORKS
MARK	DATE	DESCRIPTION	WATKINS DRIVE BLAINE ST. TO INDIANAPOLIS AVE.
DESIGNED BY DRAWN BY	CHECKED BY		APPROVED BY DIRECTOR OF PUBLIC WORKS
RECOMMENDED BY ASSISTANT CITY ENGINEER			DATE

R-527

SHEET 2 OF 3

PROFILE
SURVEYED
PLOTTED
GRADES CHECKED
B.M.'s NOTED
STRUCTURE NOTATIONS CHKD.
NOTE BOOK
NO.
BY
DATE

PLAN
SURVEYED
PLOTTED
ALIGNMENT CHECKED
RT. OF WAY CHECKED
NOTE BOOK
NO.
BY
DATE

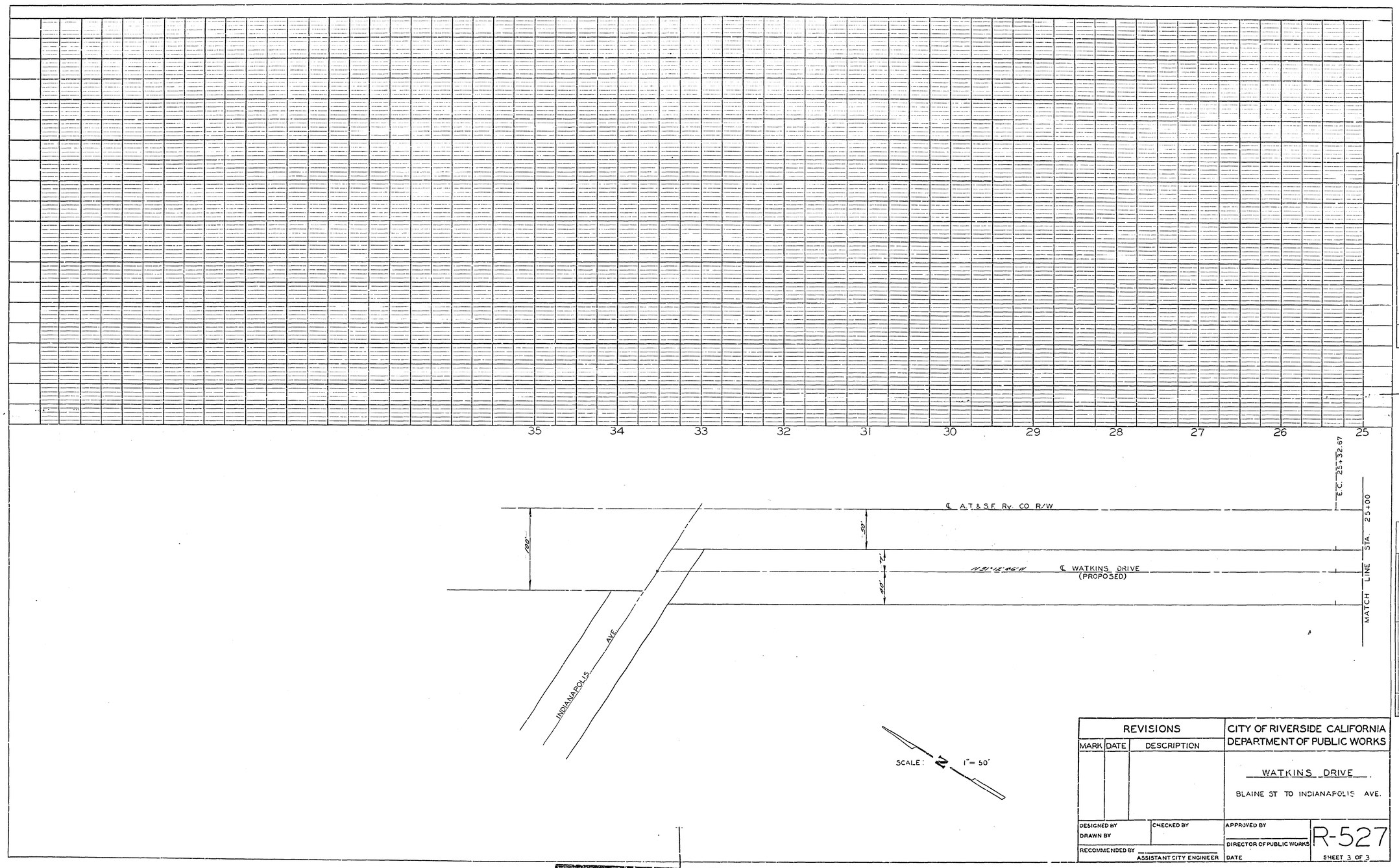

REVISIONS			CITY OF RIVERSIDE CALIFORNIA DEPARTMENT OF PUBLIC WORKS
MARK	DATE	DESCRIPTION	WATKINS DRIVE BLAINE ST TO INDIANAPOLIS AVE.
DESIGNED BY DRAWN BY		CHECKED BY	APPROVED BY DIRECTOR OF PUBLIC WORKS
RECOMMENDED BY ASSISTANT CITY ENGINEER			DATE

R-527

SHEET 3 OF 3

PROFILE
SURVEYED
PLOTTED
CHARGES CHECKED
B.M.'s NOTED
STRUCTURE NOTATNS CHKD.
NOTE BOOK
NO.
BY
DATE

PLAN
SURVEYED
PLOTTED
ALIGNMENT CHECKED
RT. OF WAY CHECKED
NOTE BOOK
NO.
BY
DATE