RECEIVED
NOV 22 1961
DEPT OF PUBLIC WORKS

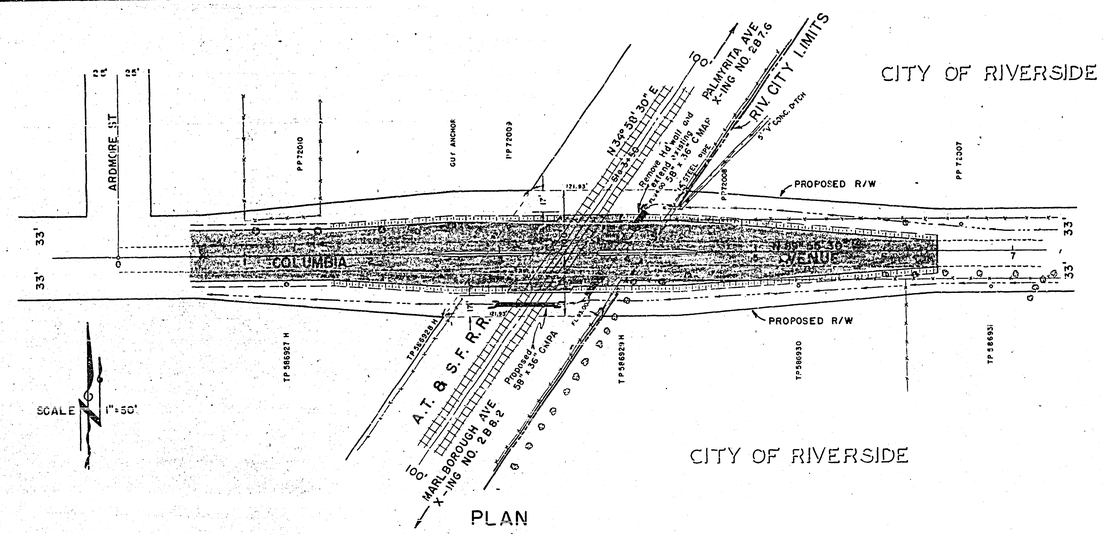

PLAN

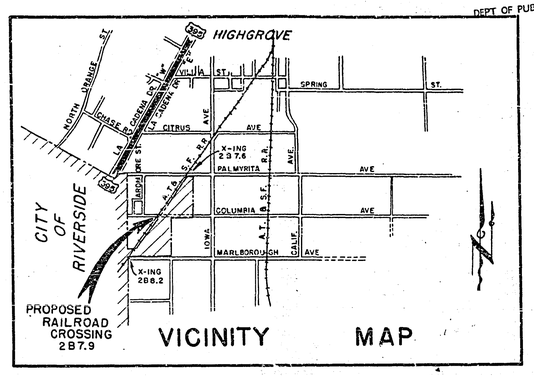

VICINITY MAP

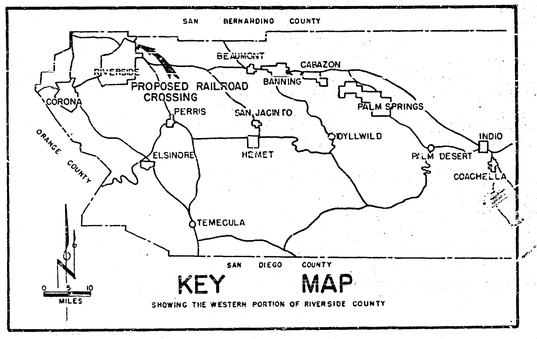

KEY MAP

SHOWING THE WESTERN PORTION OF RIVERSIDE COUNTY

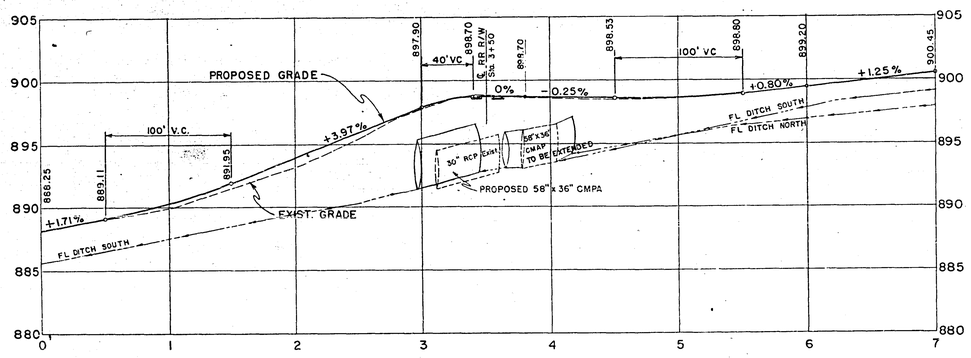

PROFILE

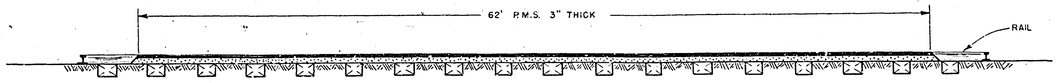

TYPICAL SECTION

SCALE 1" = 5'

PROPOSED IMPROVEMENT
OF
COLUMBIA AVENUE
(RIVERSIDE COUNTY ROAD)

— AND —

A. T. & S. F. RAILROAD

(CROSSING NUMBER 287.9)

A.C. KEITH COUNTY SURVEYOR
RIVERSIDE COUNTY, CALIFORNIA

1961

R-531 728-U

COLUMBIA AVENUE
BETWEEN
RIVERSIDE CITY LIMITS AND ATS.F RR

ROAD NO. 3020 WORK ORDER NO. 402-390
SURVEY NO. 3005 FIELD BOOK NO. 922

A.C. KEITH – COUNTY SURVEYOR AND ROAD COMMISSIONER
RIVERSIDE COUNTY, CALIFORNIA
1961

RECEIVED
NOV 22 1961
DEPT OF PUBLIC WORKS

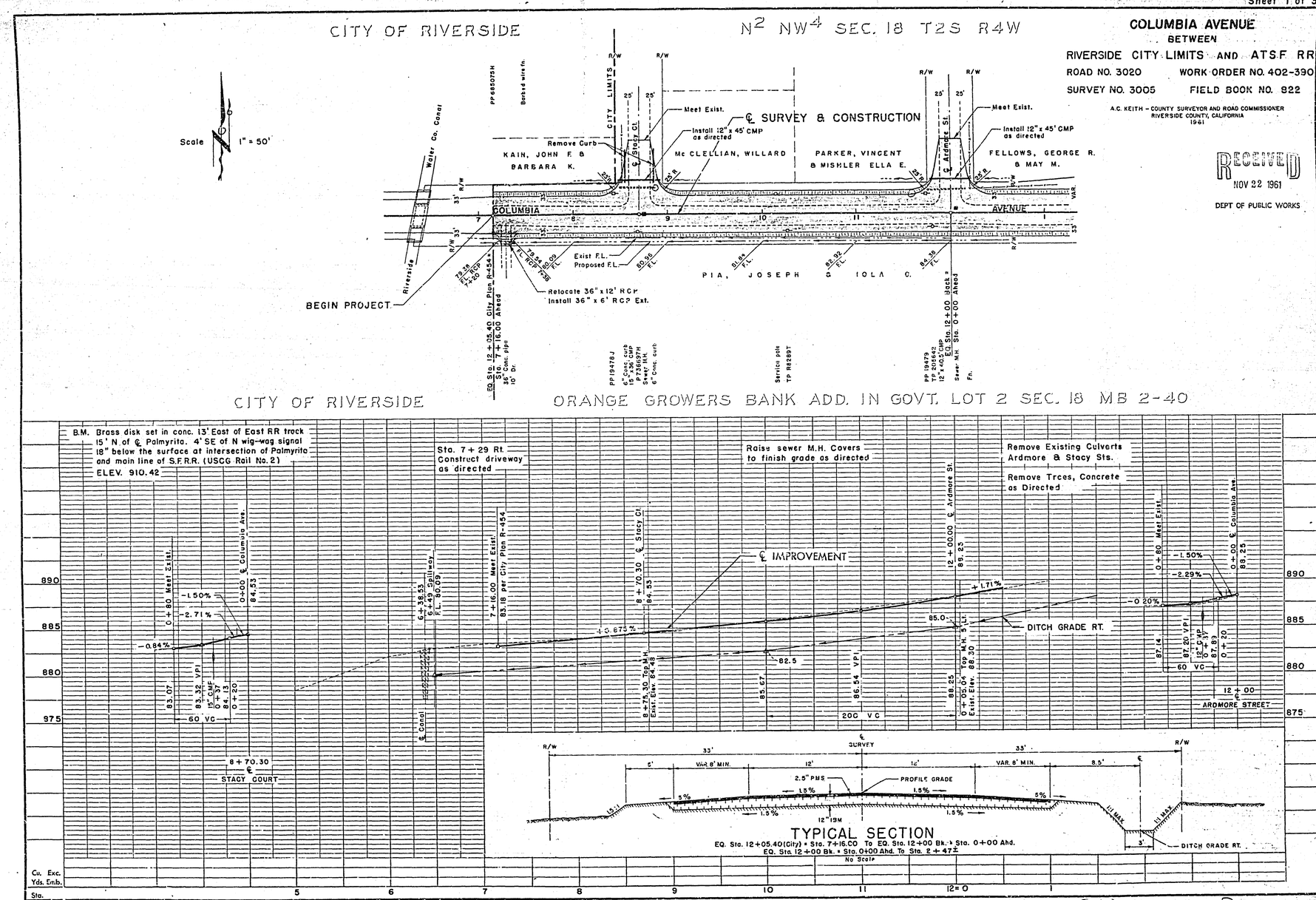

R-531

COLUMBIA AVENUE
BETWEEN
RIVERSIDE CITY LIMITS AND AT-S F RR

ROAD NO. 3020 WORK ORDER NO. 402-390
SURVEY NO 3005 FIELD BOOK NO. 822

A.C. KEITH, COUNTY SURVEYOR AND ROAD COMMISSIONER
RIVERSIDE COUNTY
1961

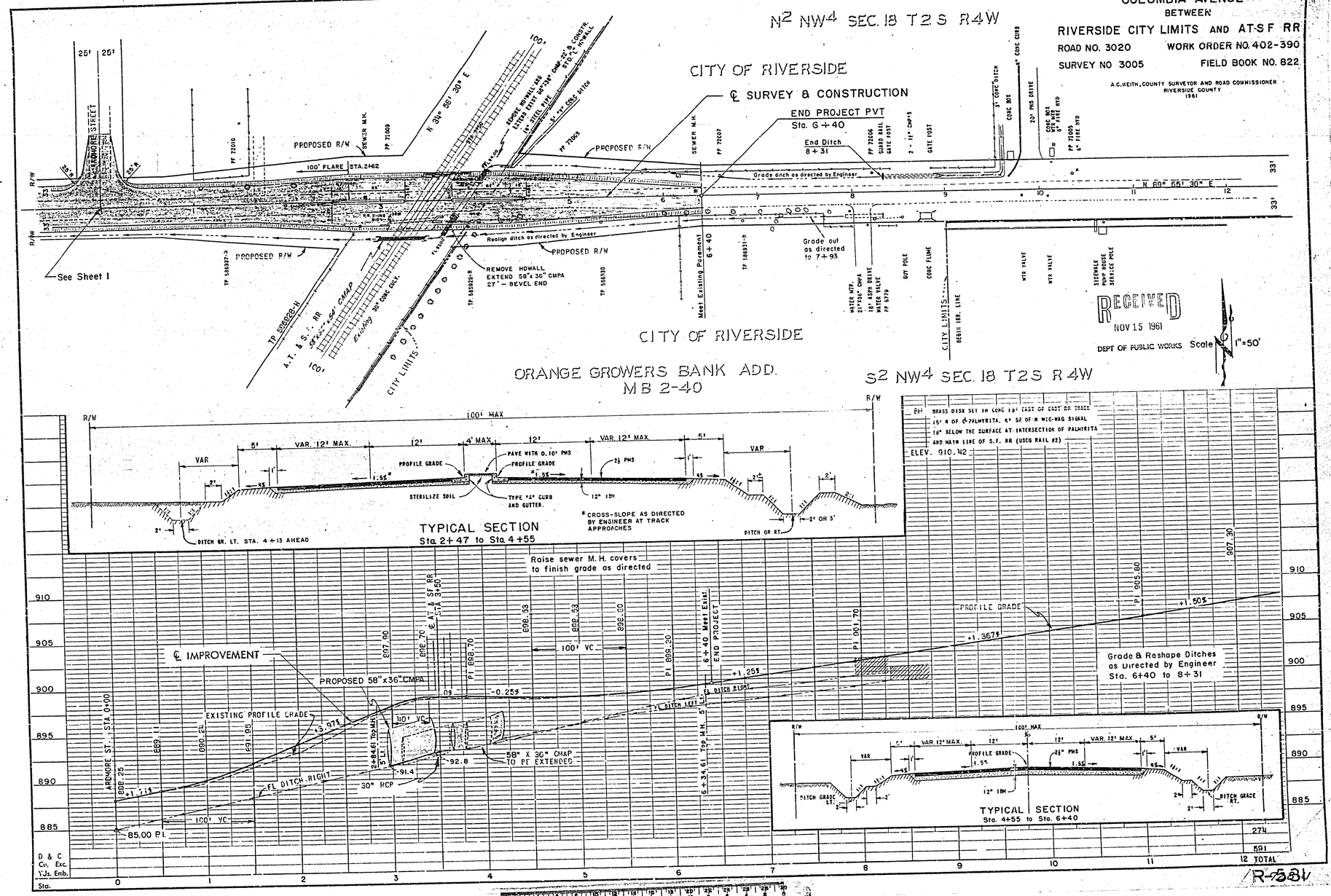

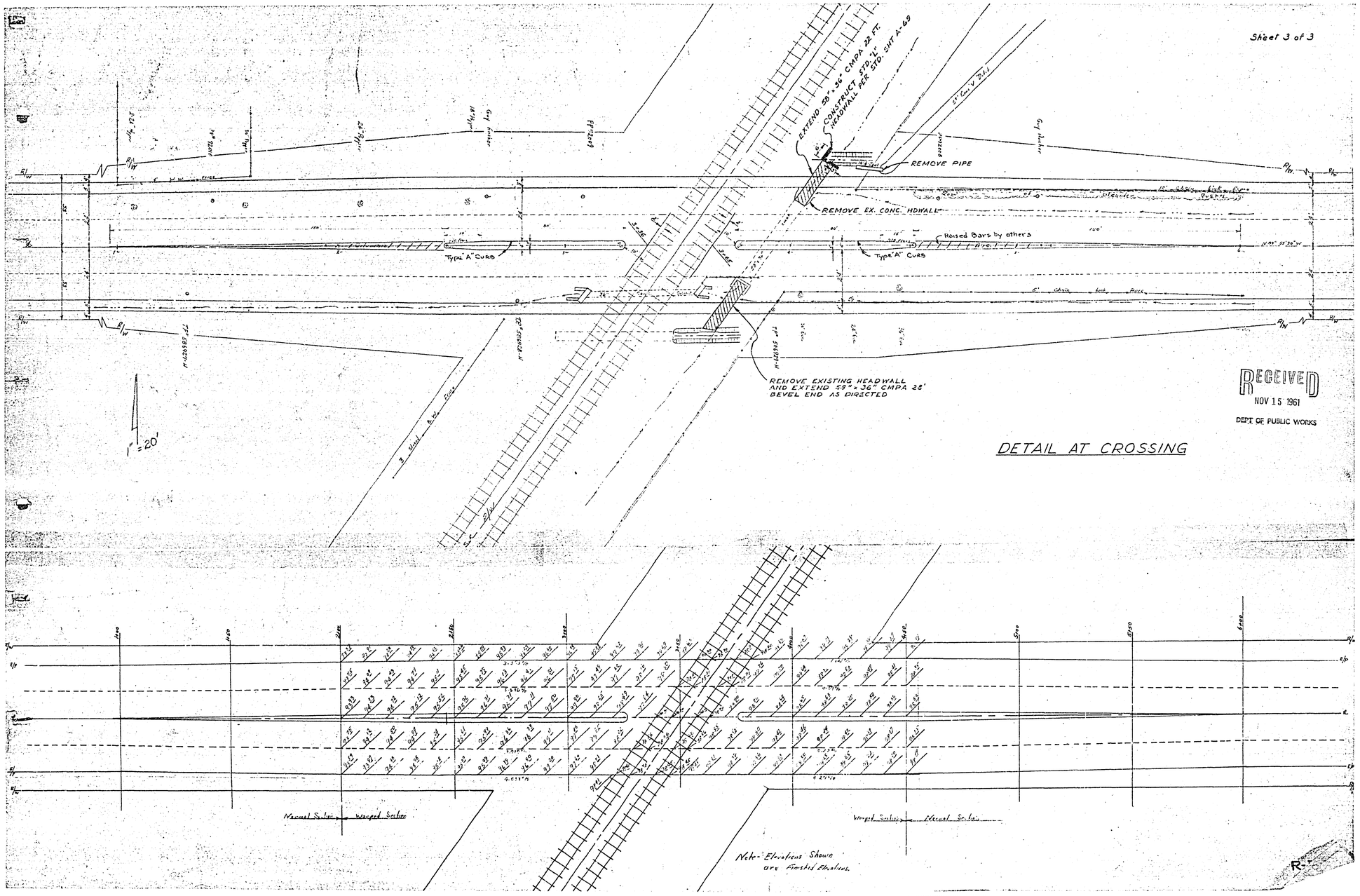

RECEIVED
NOV 15 1961
DEPT. OF PUBLIC WORKS

CITY OF RIVERSIDE

N2 NW4 SEC. 18 T2S R4W

COLUMBIA AVENUE
BETWEEN
RIVERSIDE CITY LIMITS AND A.T.S.F. RR
ROAD NO. 3020 WORK ORDER NO. 402-390
SURVEY NO. 3005 FIELD BOOK NO. 822

A.C. KEITH - COUNTY SURVEYOR AND ROAD COMMISSIONER
RIVERSIDE COUNTY, CALIFORNIA
1961

Scale 1" = 50'

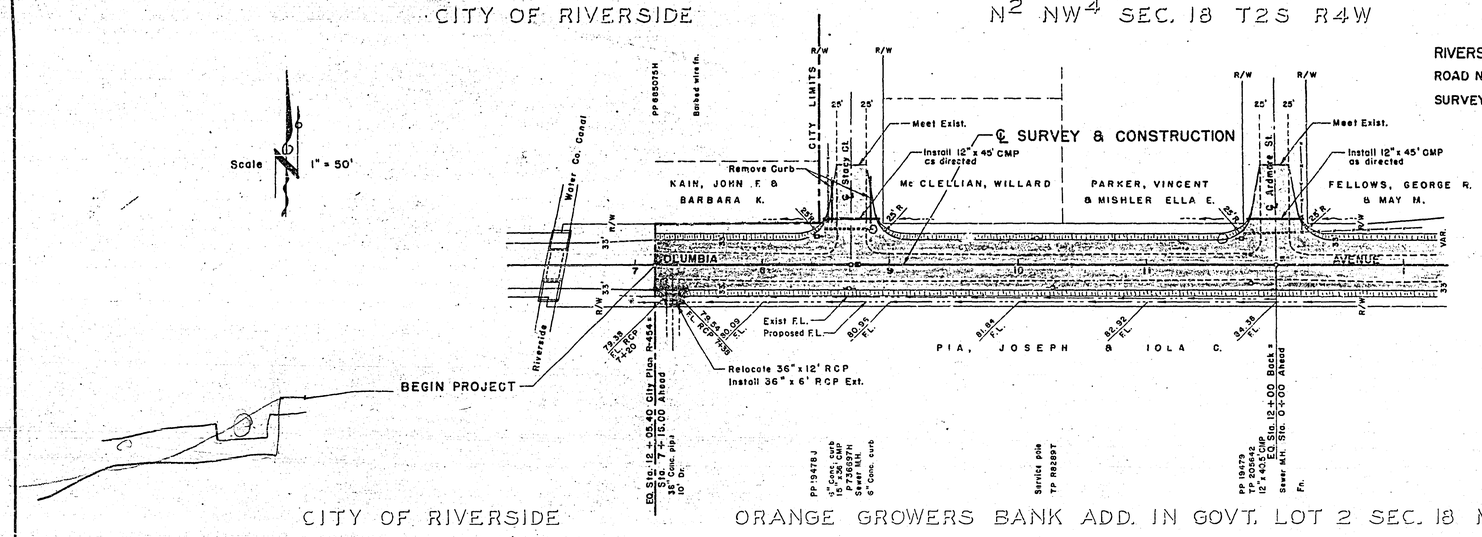

Replaces plans delivered yesterday, [illegible]

RECEIVED
NOV 15 1961
DEPT OF PUBLIC WORKS

CITY OF RIVERSIDE ORANGE GROWERS BANK ADD. IN GOVT. LOT 2 SEC. 18 MB 2-40

B.M. Brass disk set in conc. 13' East of East RR track 15' N of ℄ Palmyrita. 4' SE of N wig-wag signal 18" below the surface at intersection of Palmyrita and main line of S.F.R.R. (USCG Rail No. 2) ELEV. 910.42

Sta. 7+29 Rt. Construct driveway as directed

Raise sewer M.H. Covers to finish grade as directed

Remove Existing Culverts Ardmore & Stacy Sts.

Remove Trees, Concrete as Directed

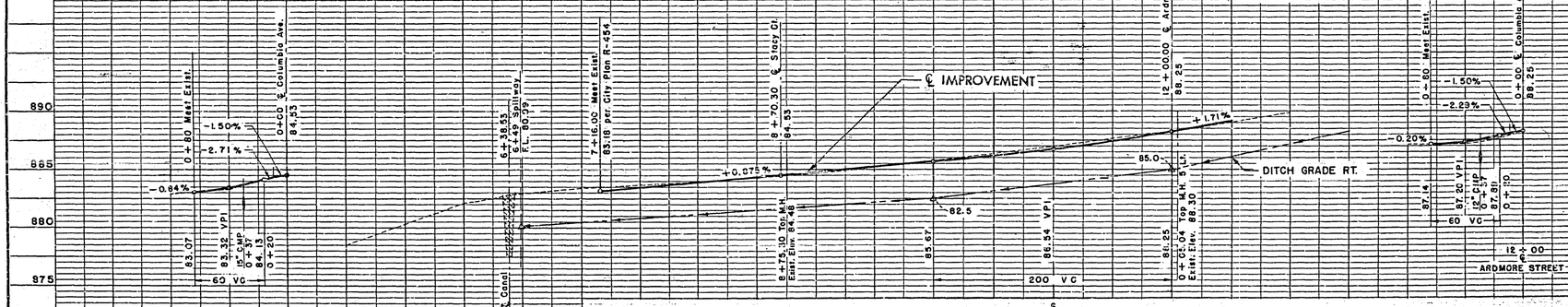

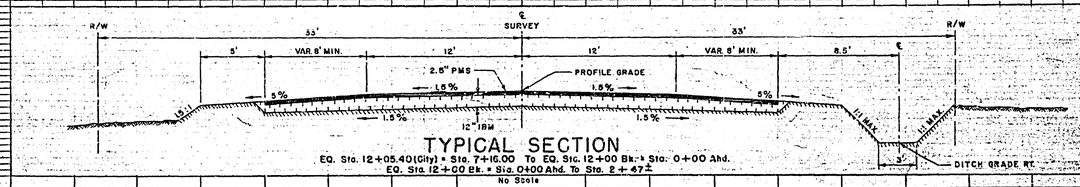

TYPICAL SECTION
EQ. Sta. 12+05.40 (City) = Sta. 7+16.00 To EQ. Sta. 12+00 Bk. = Sta. 0+00 Ahd.
EQ. Sta. 12+00 Bk. = Sta. 0+00 Ahd. To Sta. 2+47±
No Scale

Cu. Exc.
Yds. Emb.
Sta. 5 6 7 8 9 10 11 12=0 1

R-5318-U

COLUMBIA AVENUE
BETWEEN
RIVERSIDE CITY LIMITS AND ATSF RR

ROAD NO. 3020 WORK ORDER NO. 402-390
SURVEY NO 3005 FIELD BOOK NO. 822

A.C.KEITH, COUNTY SURVEYOR AND ROAD COMMISSIONER
RIVERSIDE COUNTY
1961

RECEIVED
NOV 22 1961
DEPT OF PUBLIC WORKS

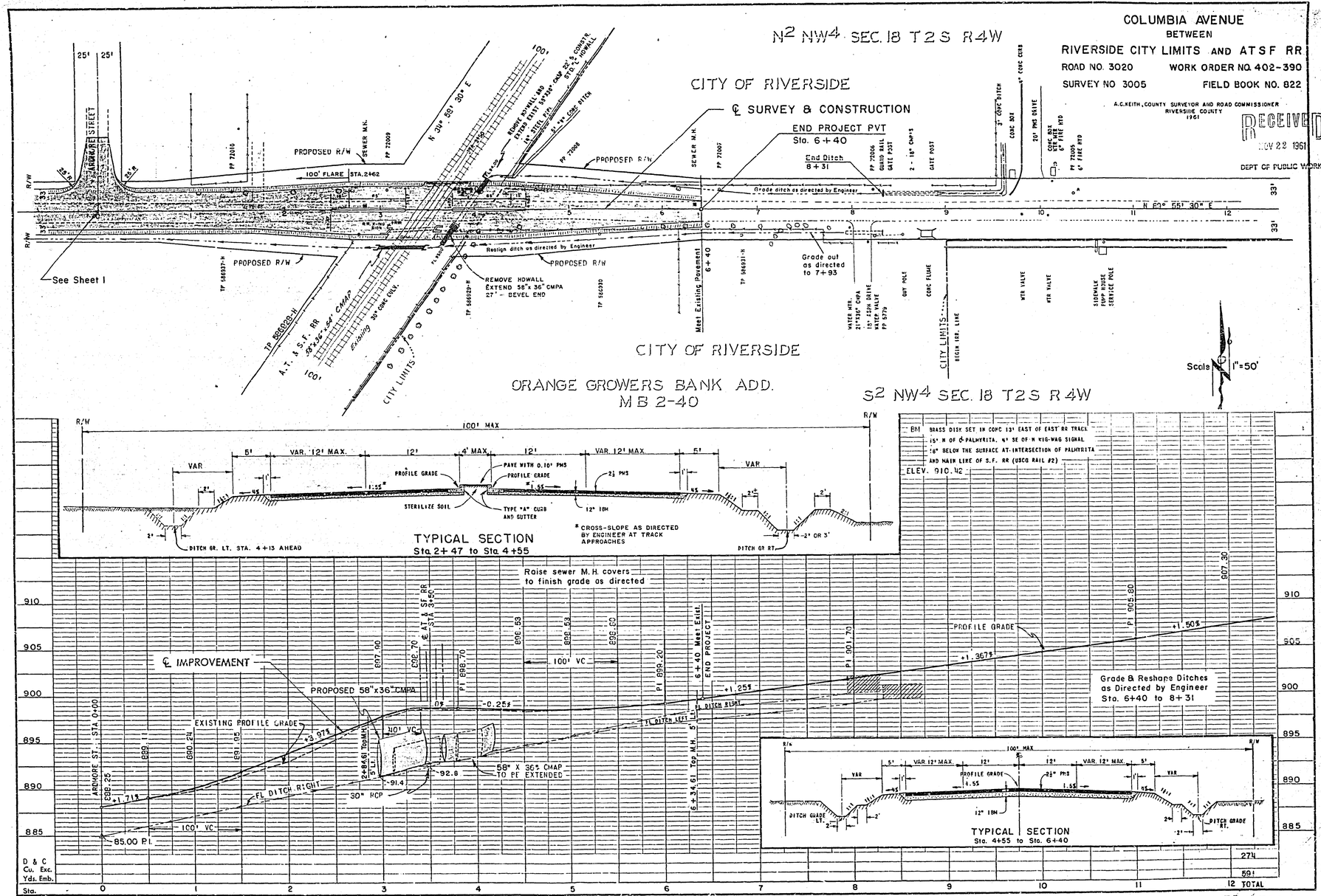

R-531 728-U

Sheet 3 of 3

RECEIVED
NOV 22 1961
DEPT OF PUBLIC WORKS

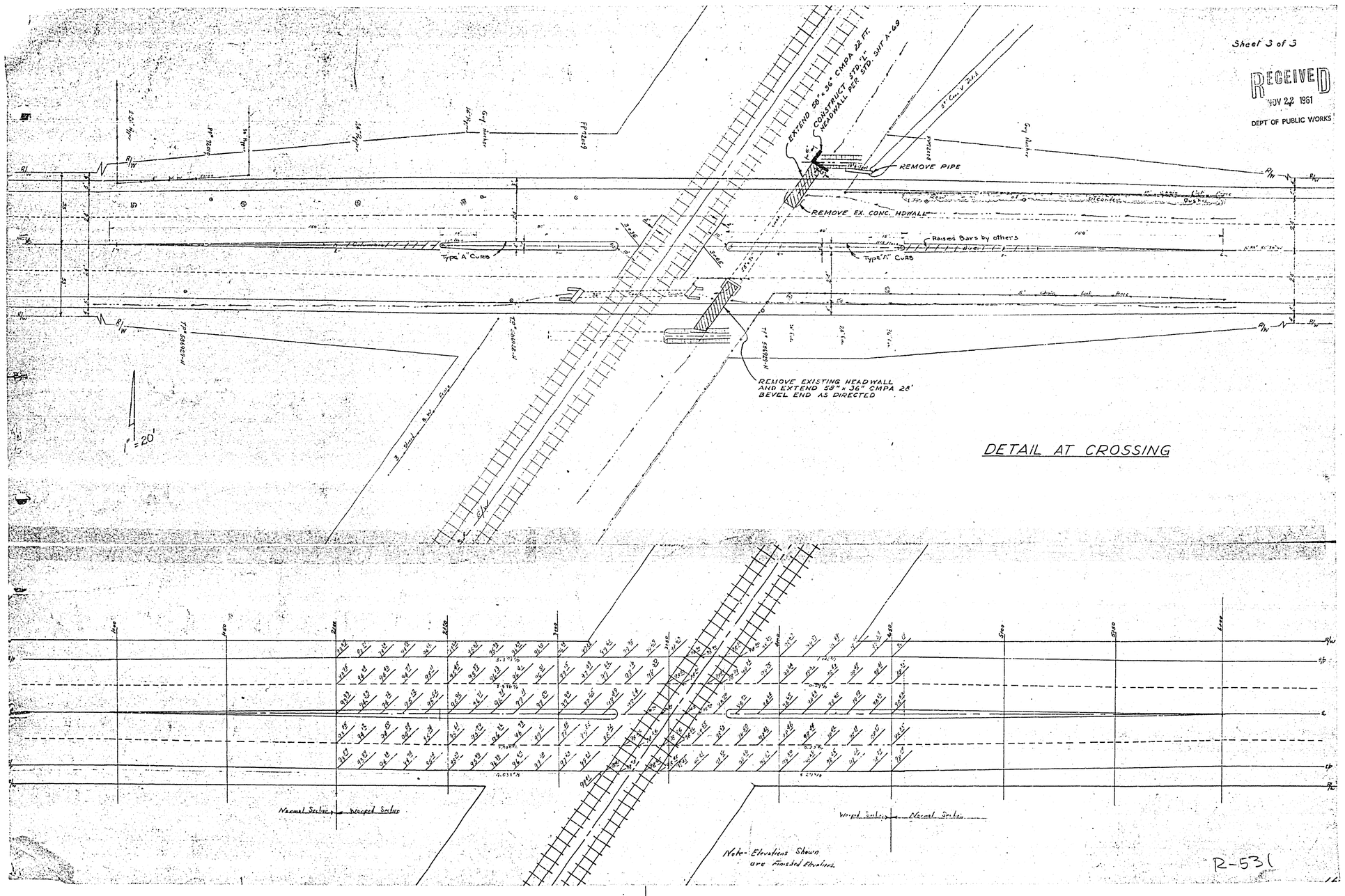

R-531

CROSS SECTIONS

Scale: 1 Inch = 5 feet

RECEIVED
NOV 14 1961
DEPT OF PUBLIC WORKS



DIST	COUNTY	ROUTE	SECT.	
	728-U			1

R-531

RECEIVED
NOV 14 1961
DEPT OF PUBLIC WORKS

CROSS SECTIONS

Scale: 1 Inch = 5 feet

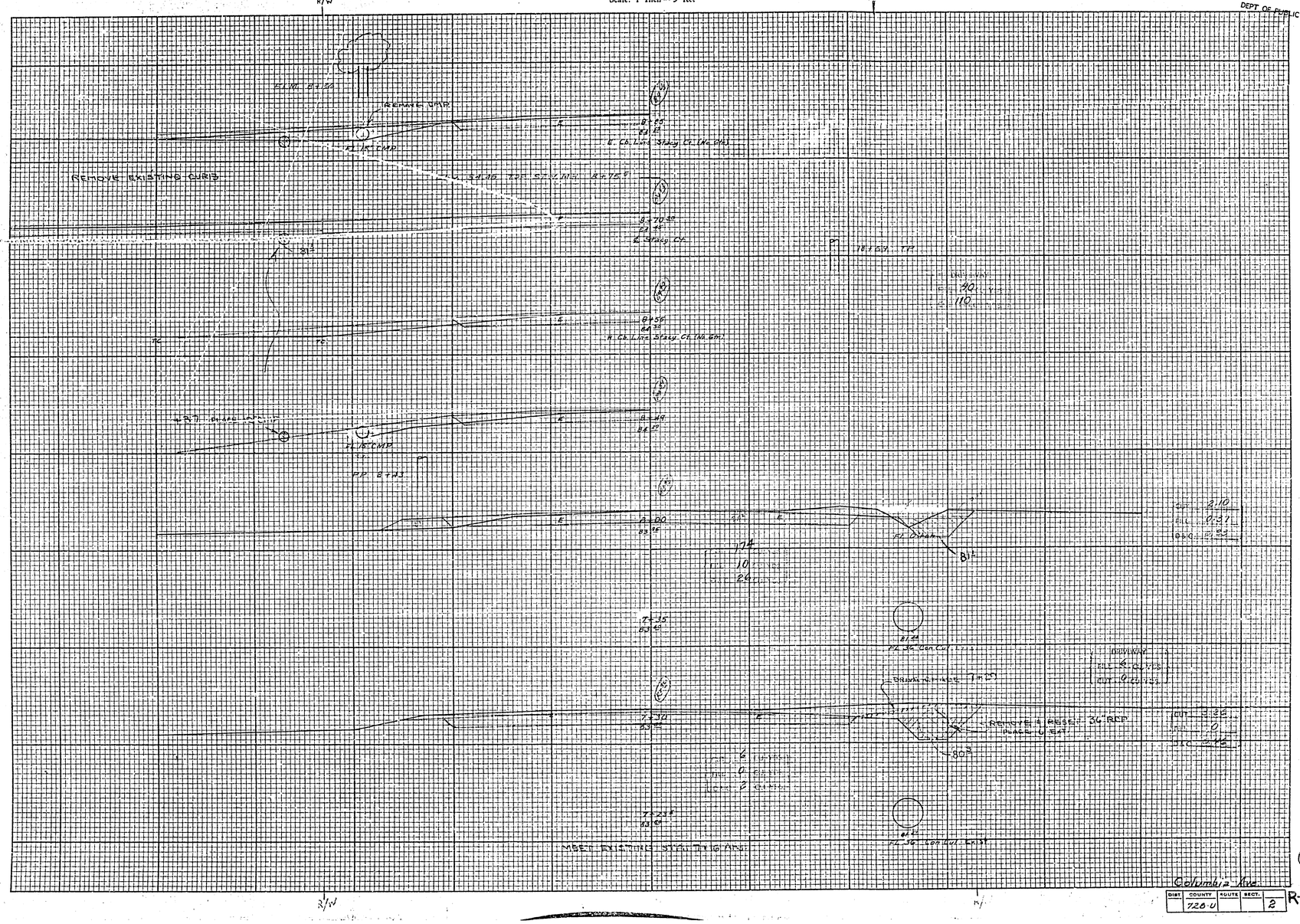

DIST.	COUNTY	ROUTE	SECT.	
	728-U			2

R-531

TEMPLET

GROUND

SURVEYED BY ____ FIELD BOOK NO. 822

RECEIVED
NOV 14 1961
DEPT OF PUBLIC WORKS

CROSS SECTIONS

Scale: 1 Inch = 5 feet

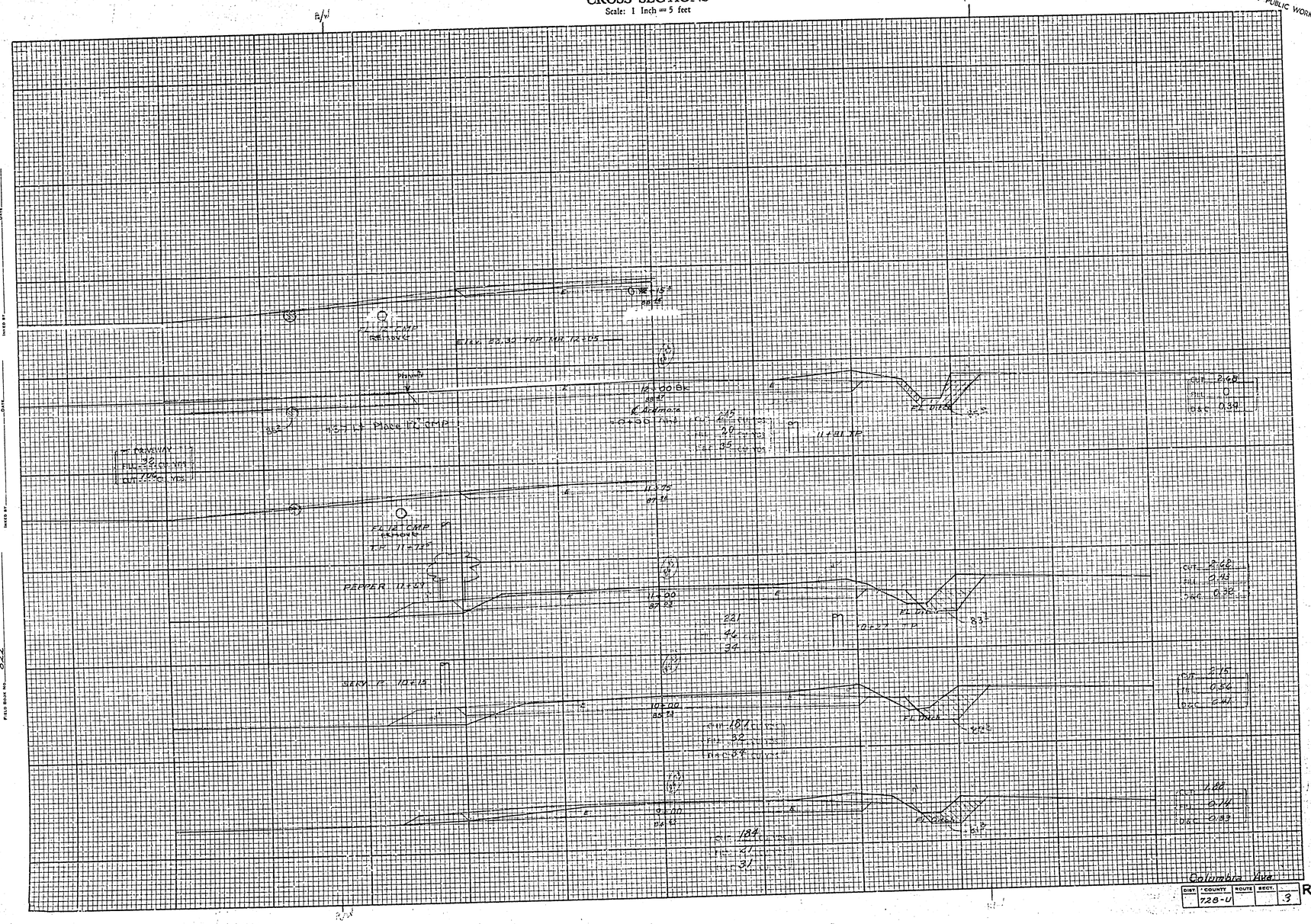

DIST.	COUNTY	ROUTE	SECT.	
	728-U		.3	R-55

TEMPLET

PLOTTED BY ____ DATE ____
CHECKED BY ____ DATE ____
PLOTTED BY ____ DATE ____
INKED BY ____ DATE ____

GROUND

PLOTTED BY ____ DATE ____
CHECKED BY ____ DATE ____
INKED BY ____ DATE ____

SURVEYED BY ____
FIELD BOOK NO. 822

CROSS SECTIONS

Scale: 1 Inch = 5 feet

RECEIVED
NOV 14 1961
DEPT OF PUBLIC WORKS

TEMPLET
PLOTTED BY ______ DATE ______
CHECKED BY ______ DATE ______
PLANIMETER BY ______ DATE ______
INKED BY ______ DATE ______

GROUND
PLOTTED BY ______ DATE ______
CHECKED BY ______ DATE ______
INKED BY ______ DATE ______

SURVEYED BY ______
FIELD BOOK NO. 822

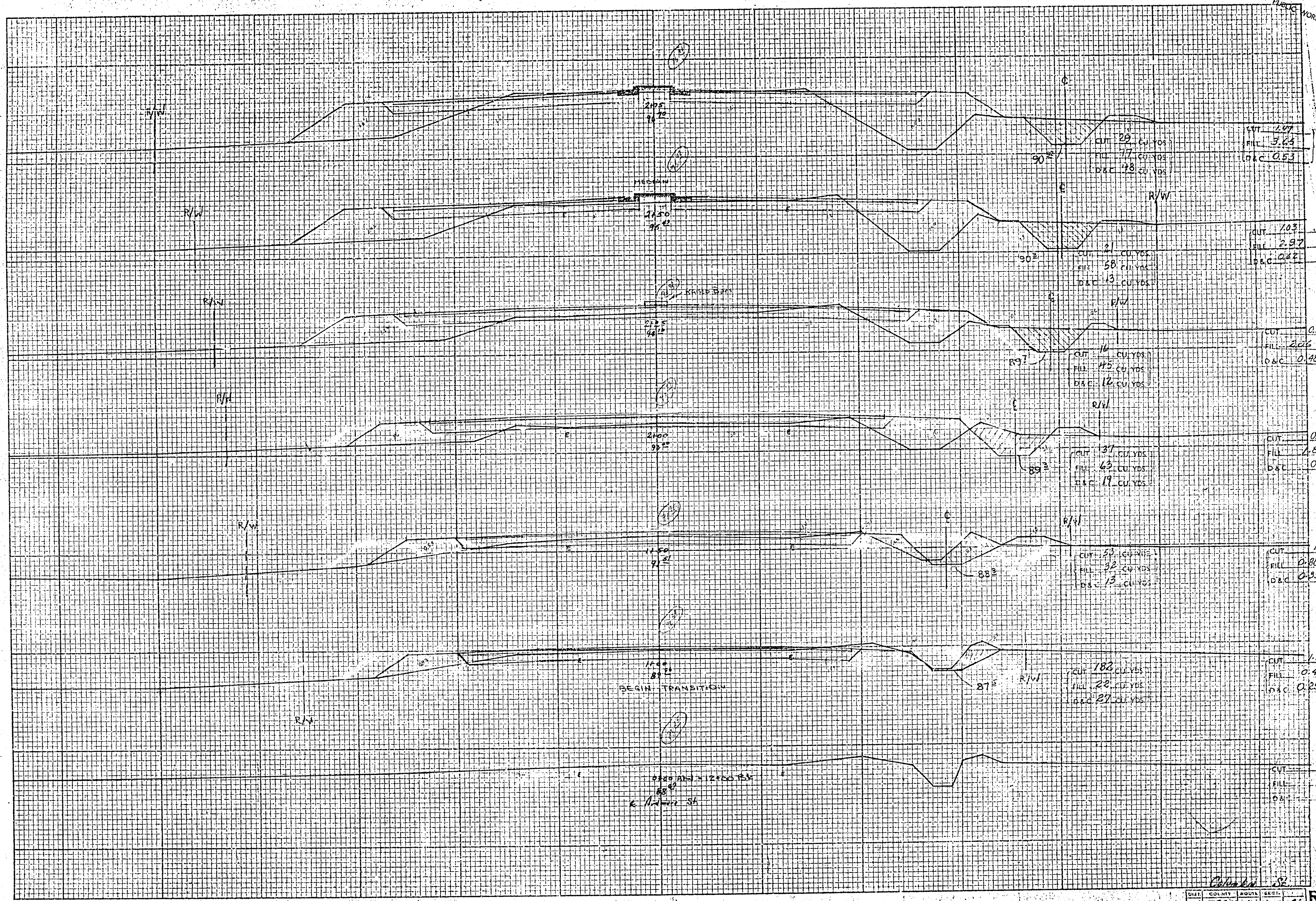

Colusa St.

DIST.	COUNTY	ROUTE	SECT.	
	728-U			4

R-531

RECEIVED
NOV 14 1961
DEPT OF PUBLIC WORKS

CROSS SECTIONS

Scale: 1 Inch = 5 feet

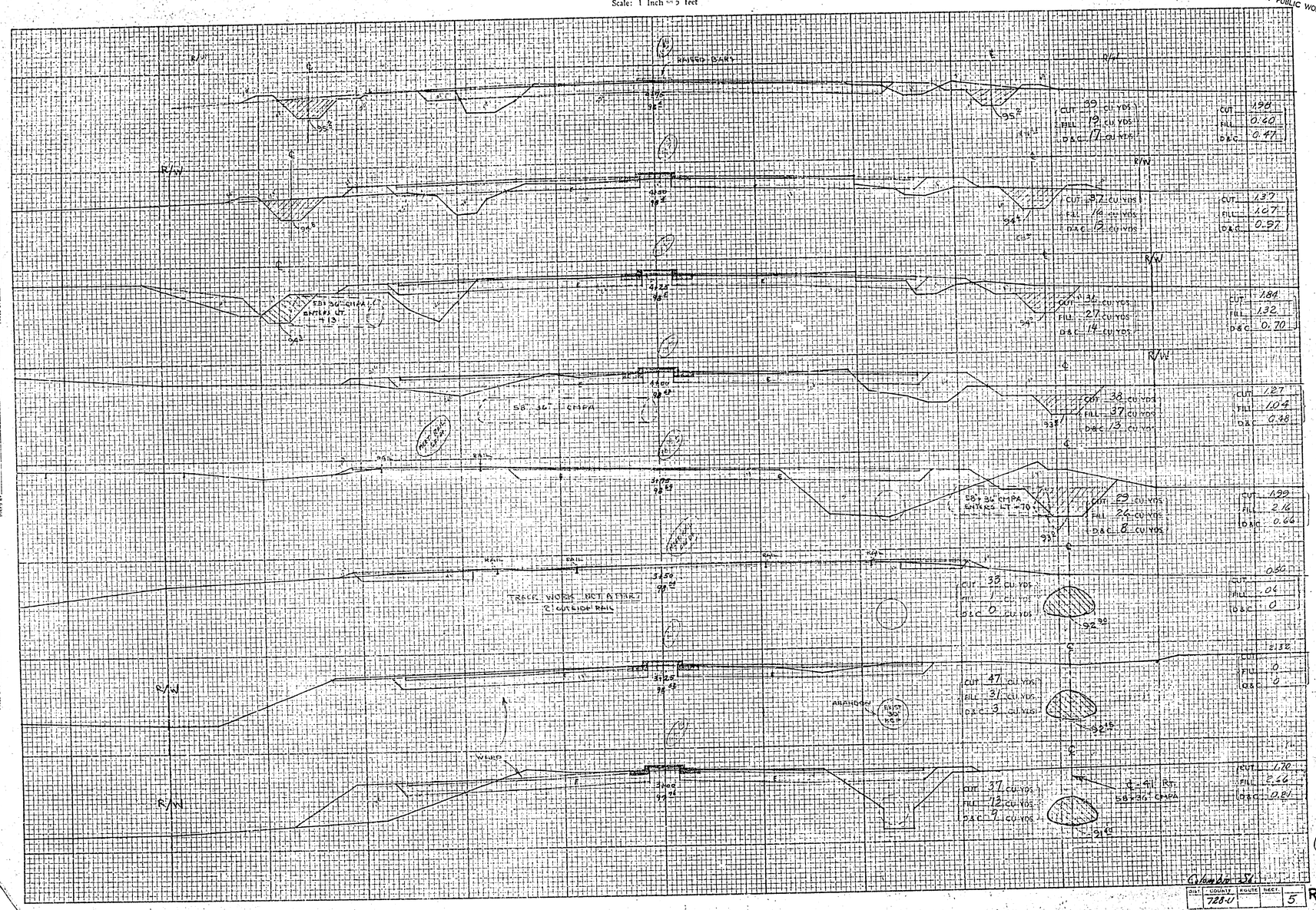

DIST.	COUNTY	ROUTE	SECT.	
	728-U			5

R-531

5

RECEIVED
NOV 14 1961
DEPT. OF PUBLIC WORKS

CROSS SECTIONS

Scale: 1 Inch = 5 feet

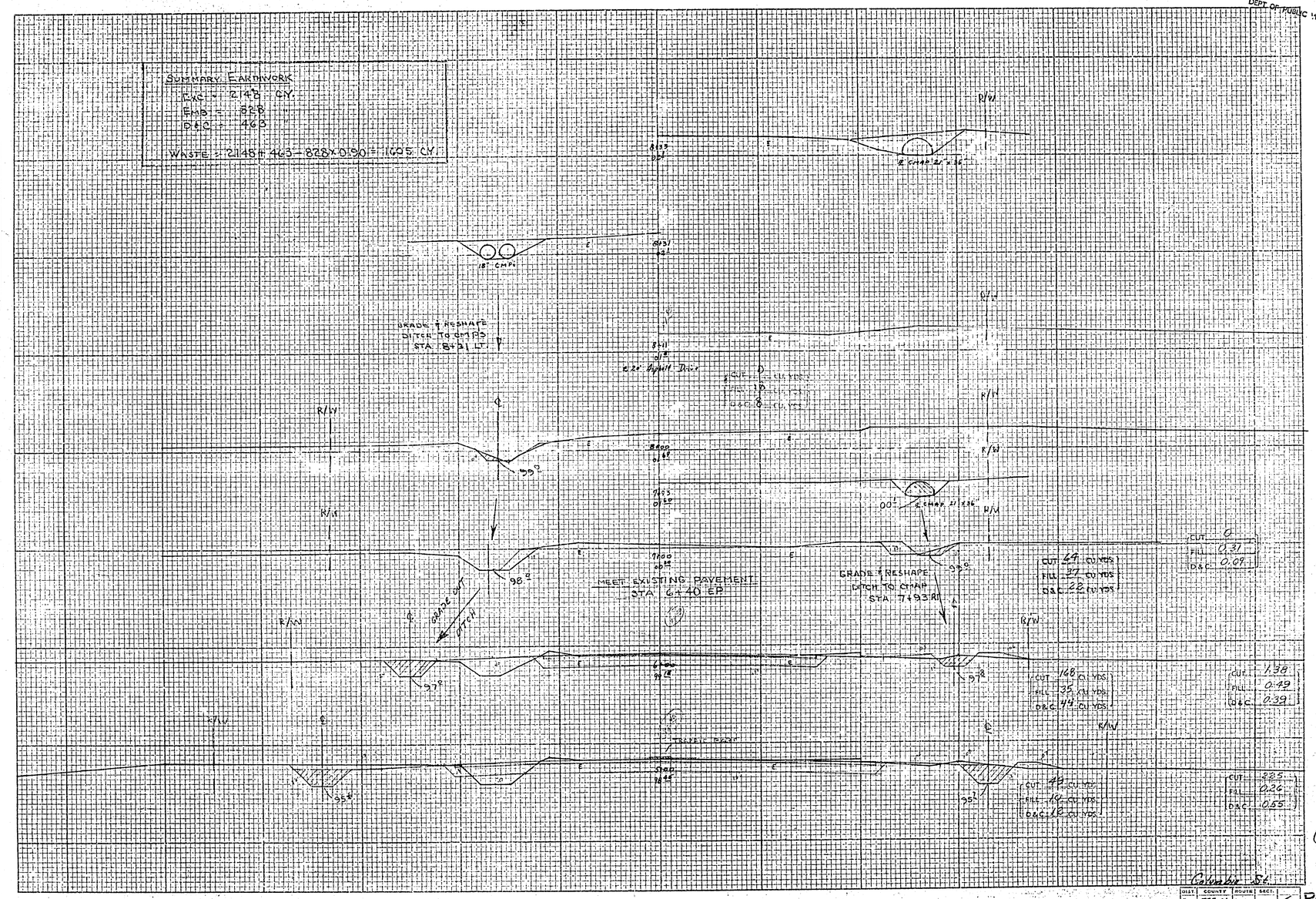

TEMPLET
PLOTTED BY ____ DATE ____
CHECKED BY ____ DATE ____
PLANIMETER BY ____ DATE ____
TRACED BY ____ DATE ____

GROUND
PLOTTED BY ____ DATE ____
CHECKED BY ____ DATE ____
TRACED BY ____ DATE ____

SURVEYED BY ____
FIELD BOOK NO. 828

Calaveras Co.

DIST.	COUNTY	ROUTE	SECT.		
10	CAL-U			6	R-531

6

RECEIVED
NOV 22 1951
DEPT OF PUBLIC WORKS

CROSS SECTIONS

Scale: 1 Inch = 5 feet



DIST	COUNTY	ROUTE	SECT.
	728-U		1

R-531
16

TEMPLET
PLOTTED BY ____ DATE ____
CHECKED BY ____ DATE ____
PLOTTED BY ____ DATE ____
INKED BY ____ DATE ____

GROUND
PLOTTED BY ____ DATE ____
CHECKED BY ____ DATE ____
INKED BY ____ DATE ____

SURVEYED BY ____
FIELD BOOK NO. 822

①

CROSS SECTIONS

Scale: 1 Inch = 5 feet

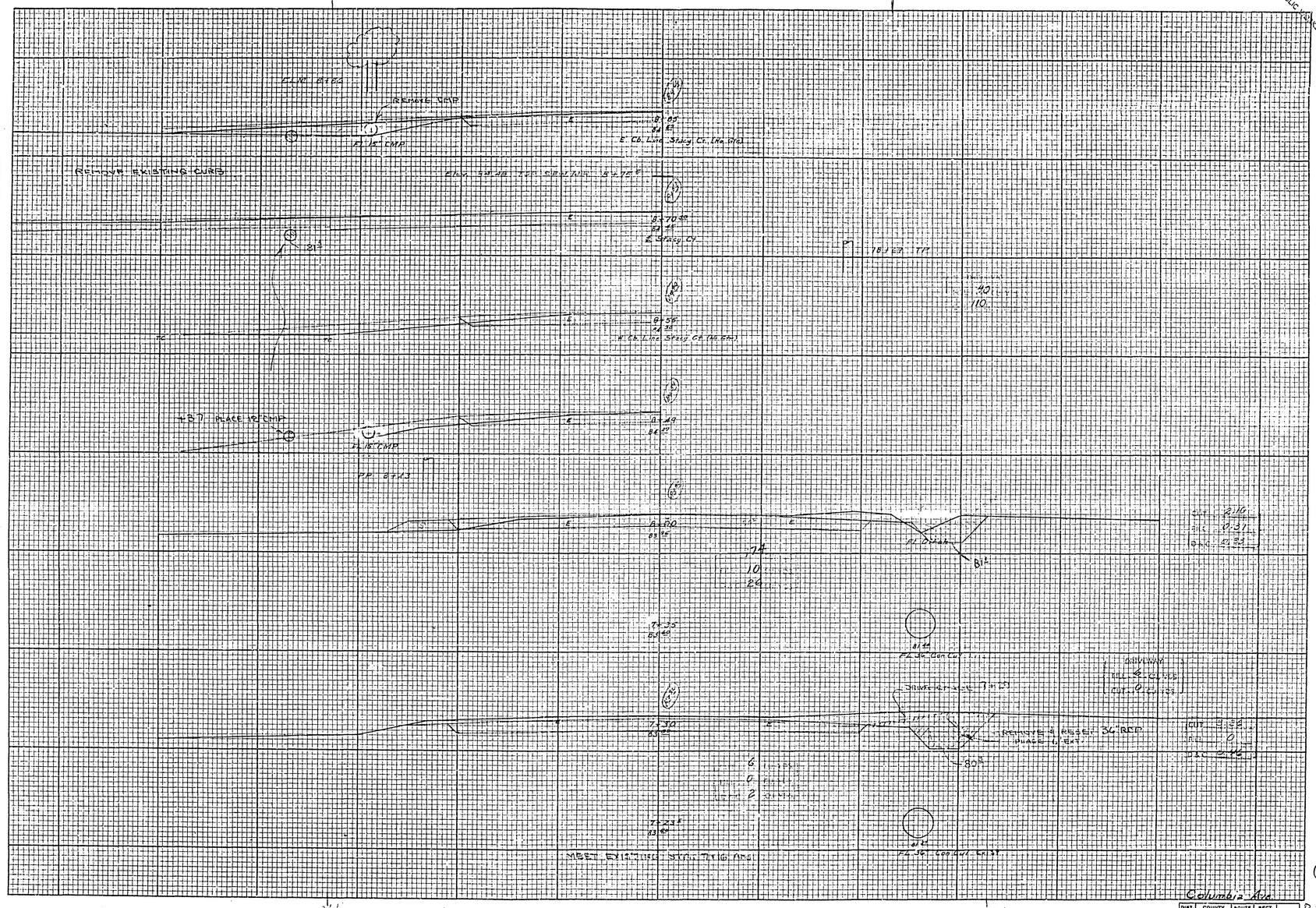

DIST.	COUNTY	ROUTE	SECT.	
	728-U			2

R-531
16

TEMPLET

GROUND

SURVEYED BY

FIELD BOOK NO. 822

CROSS SECTIONS

Scale: 1 Inch = 5 feet

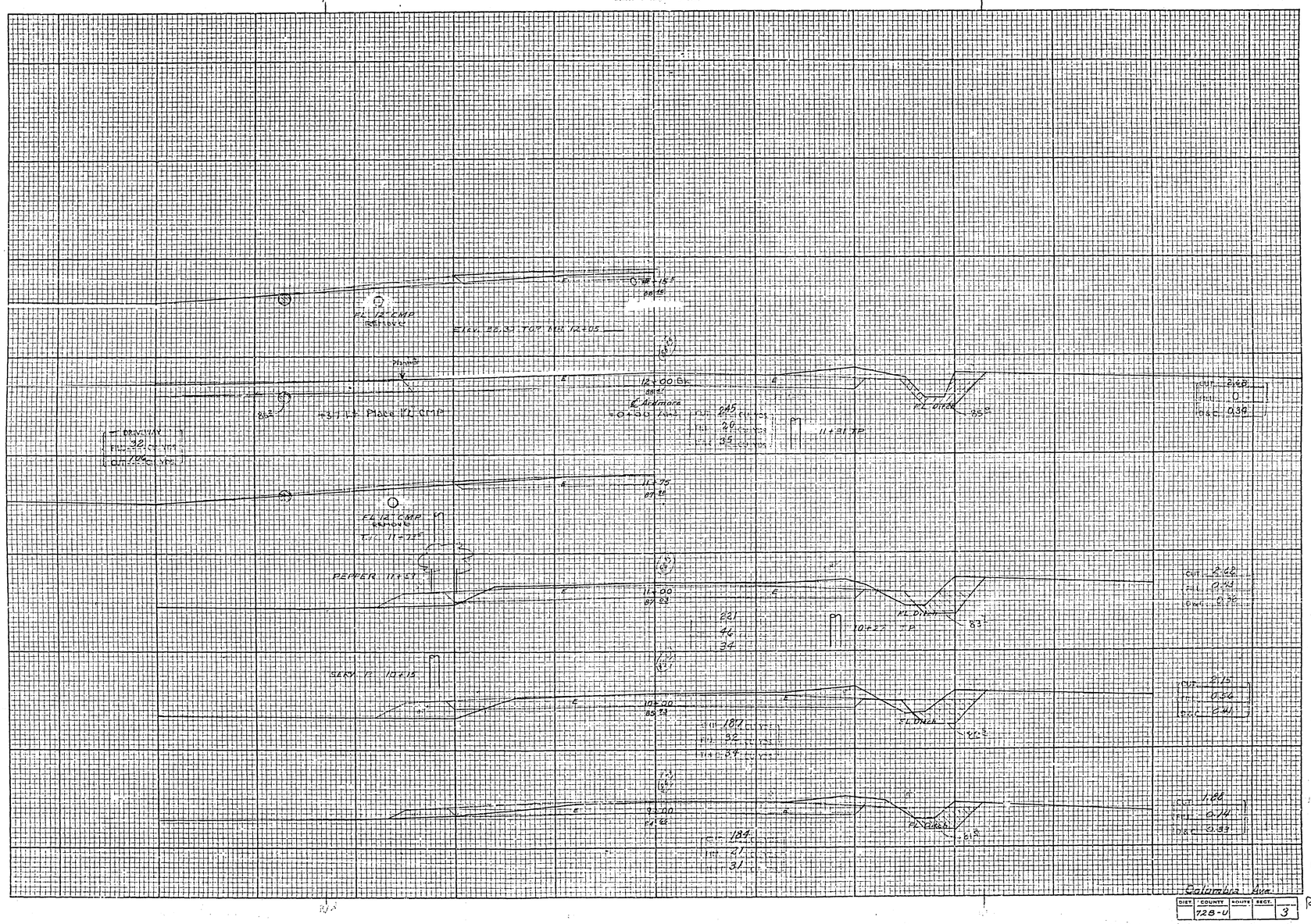

DIST.	COUNTY	ROUTE	SECT.	
	728-U			3

R-531/6

③

CROSS SECTIONS

Scale: 1 Inch = 5 feet

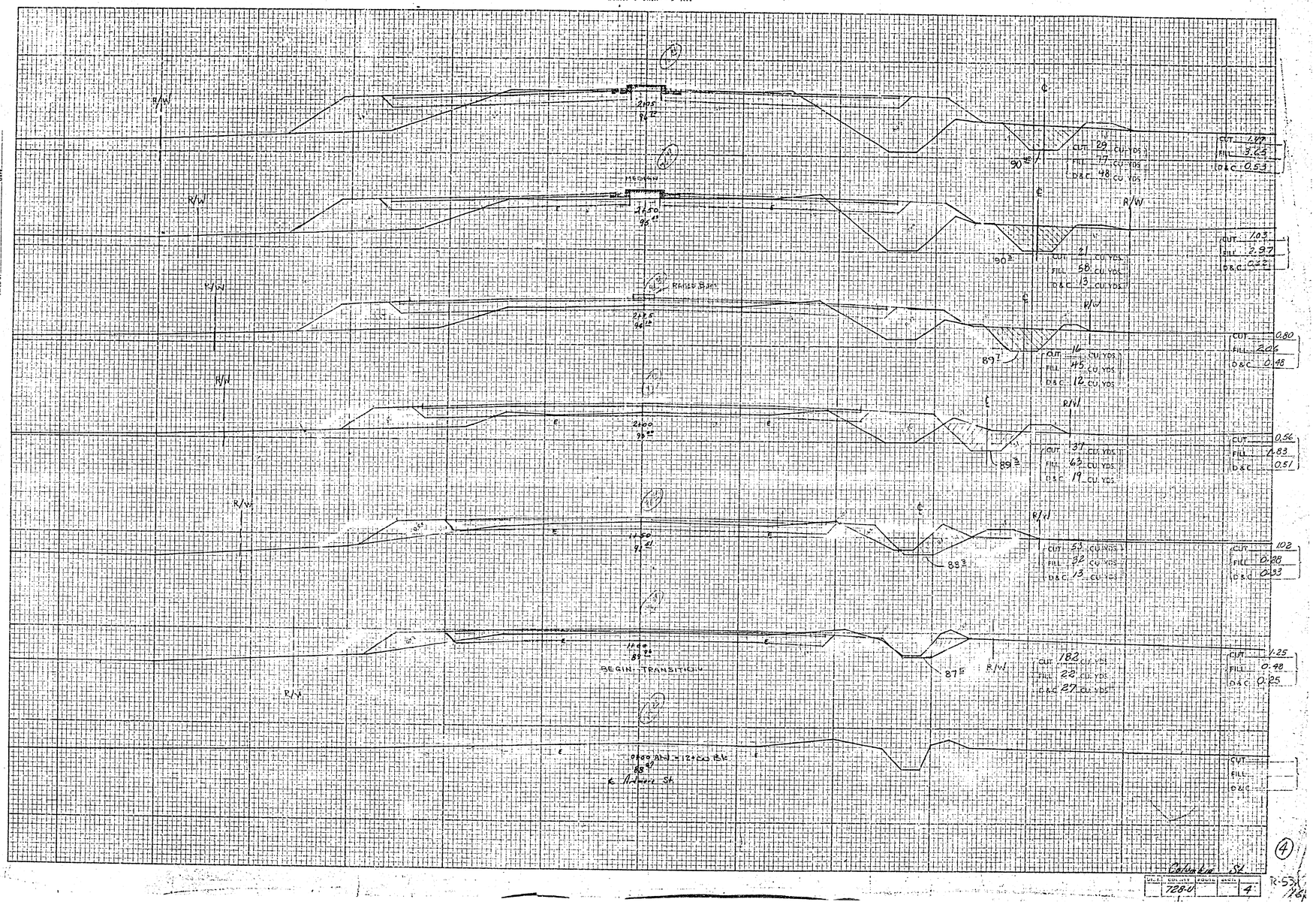

CROSS SECTIONS

Scale: 1 Inch = 5 feet

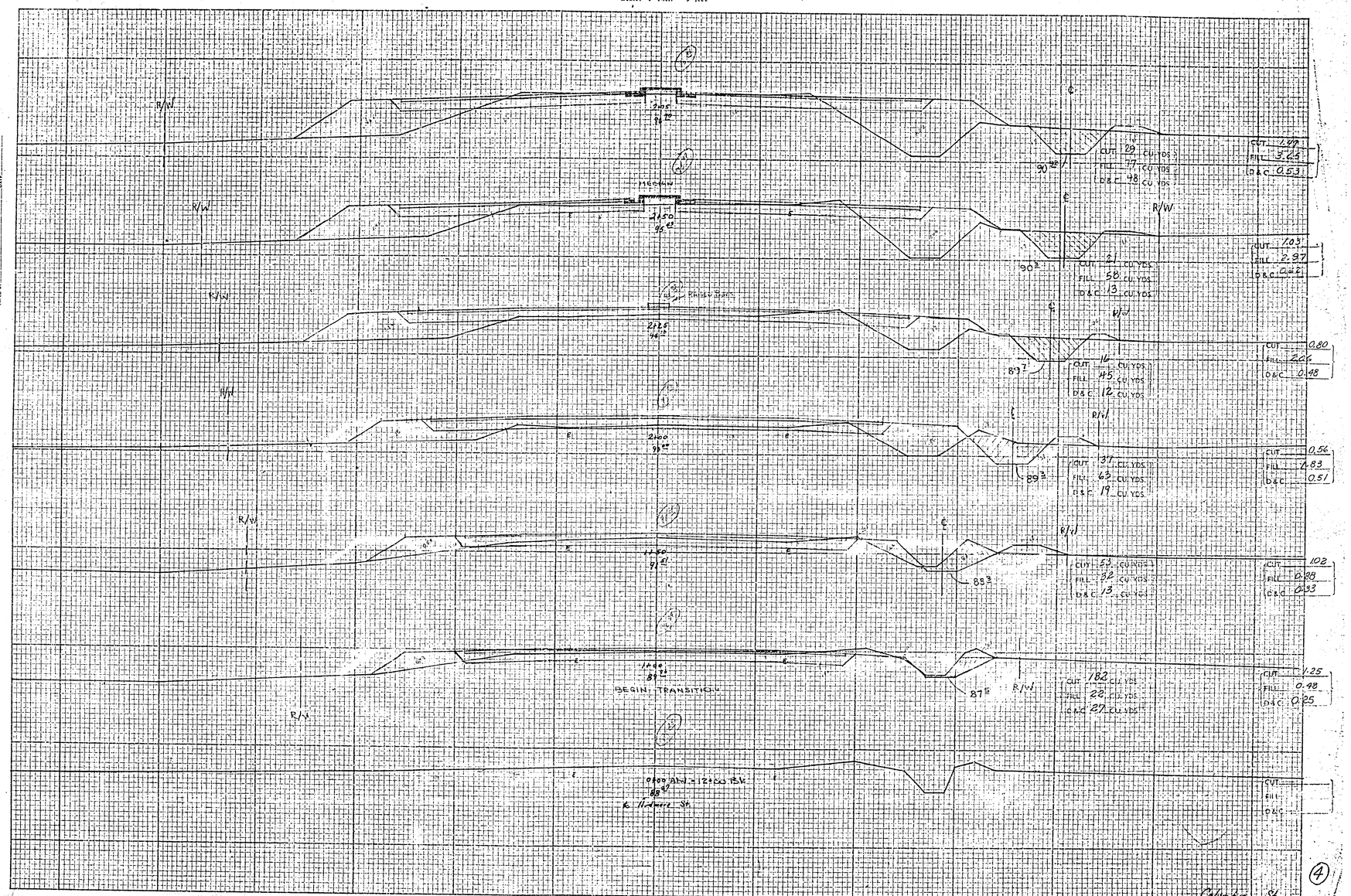

Columbia St.

DIST.	COUNTY	ROUTE	SECT.	
	728-U			4

R-53

TEMPLET

PLOTTED BY ____ DATE ____
CHECKED BY ____ DATE ____
PLANIMETER BY ____ DATE ____
INVED BY ____ DATE ____

GROUND

PLOTTED BY ____ DATE ____
CHECKED BY ____ DATE ____
INVED BY ____ DATE ____

SURVEYED BY ____
FIELD BOOK NO. 822

CROSS SECTIONS

Scale: 1 Inch = 5 feet

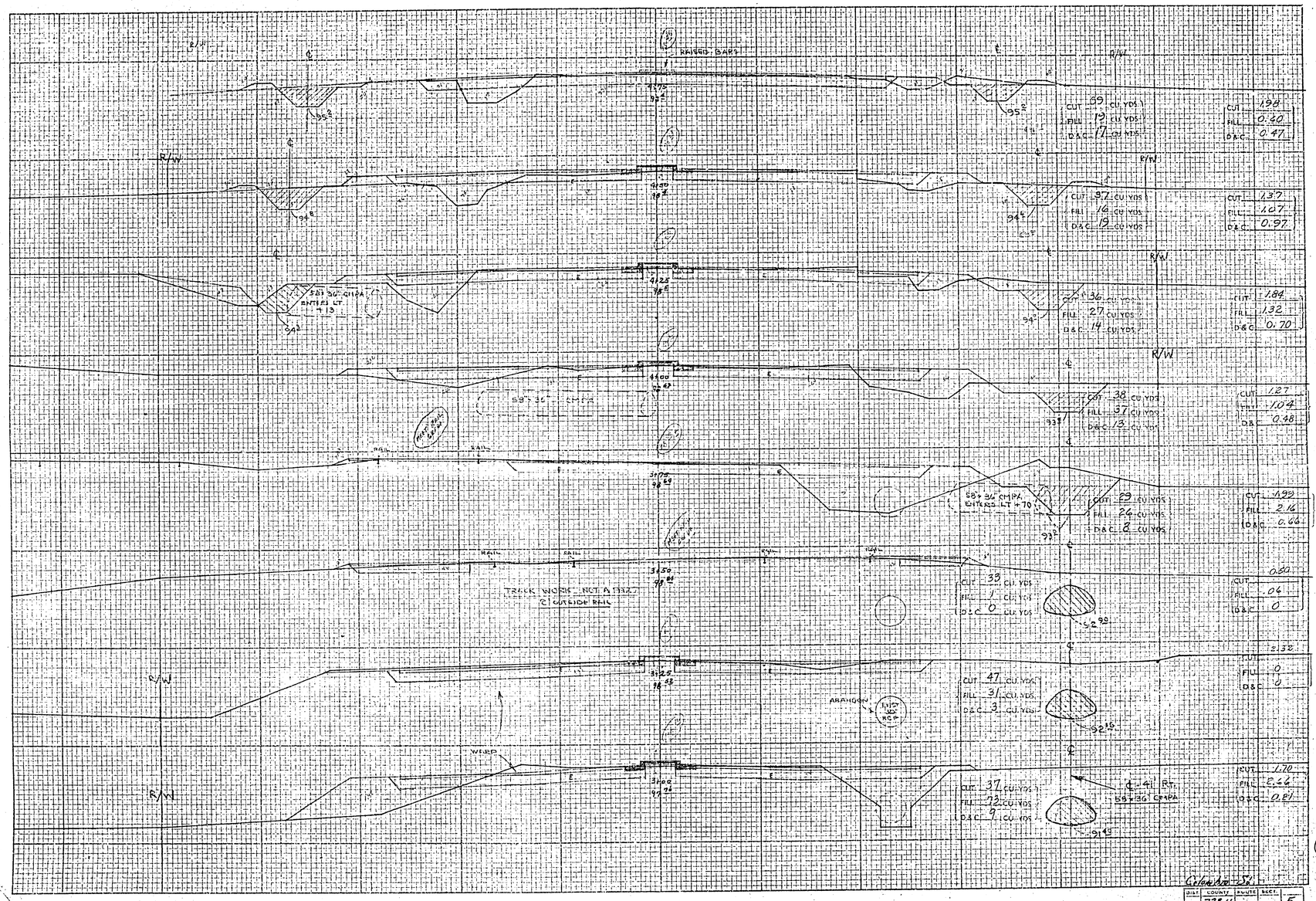

TEMPLET

GROUND

SURVEYED BY ____ DATE ____

FIELD BOOK NO. 822

PLOTTED BY ____ DATE ____

CHECKED BY ____ DATE ____

PLANIMETER BY ____ DATE ____

INKED BY ____ DATE ____

Columbia Sd.

DIST.	COUNTY	ROUTE	SECT.
	728-U		5

5

CROSS SECTIONS

Scale: 1 Inch = 5 feet

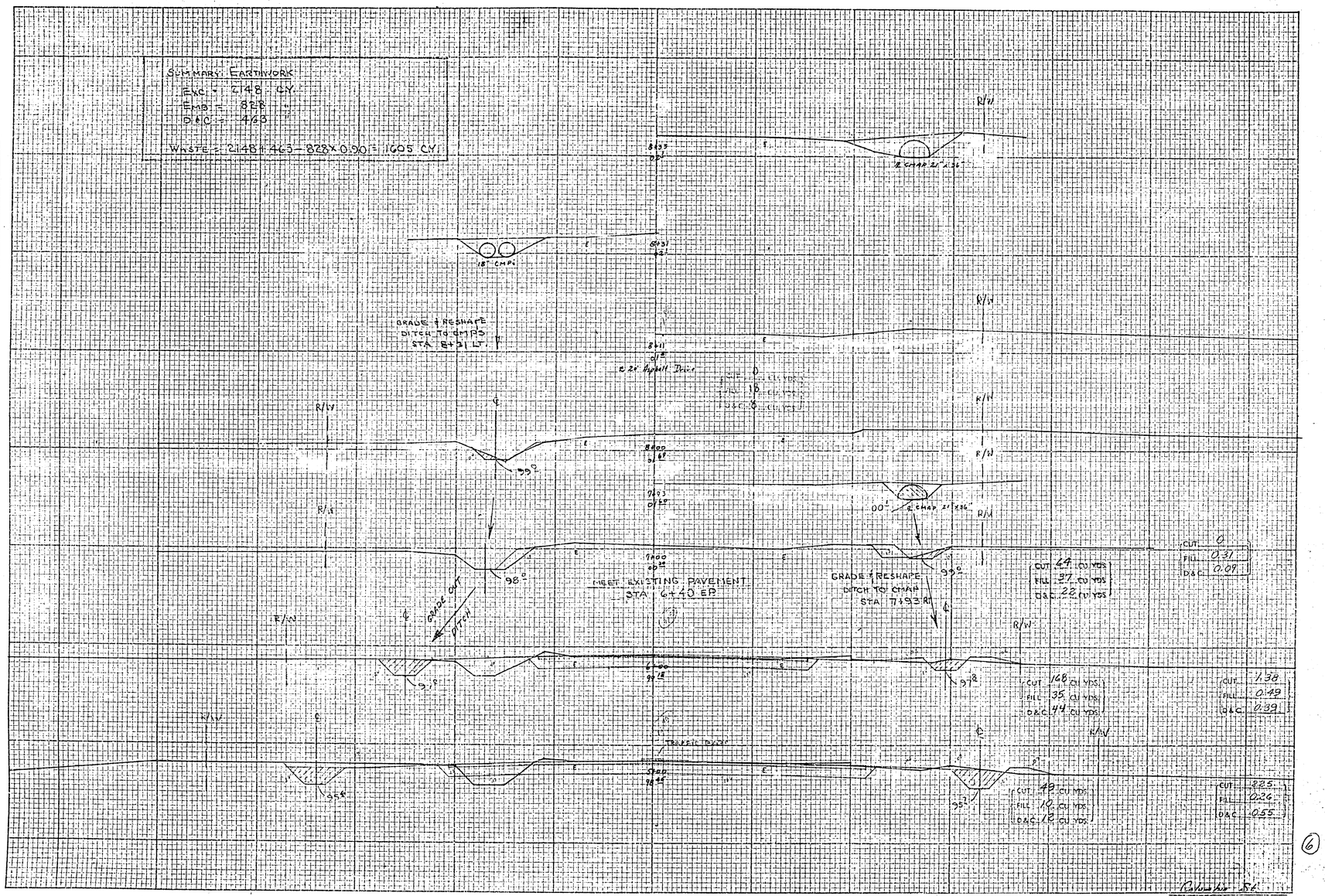

6

TEMPLET
PLOTTED BY ____ DATE ____
CHECKED BY ____ DATE ____
PLANIMETER BY ____ DATE ____
INKED BY ____ DATE ____

GRIDLINE
PLOTTED BY ____ DATE ____
CHECKED BY ____ DATE ____
INKED BY ____ DATE ____

SURVEYED BY ____
FIELD BOOK NO. 822