ARLINGTON - NORTH SUBDIVISION
RIVERSIDE COUNTY CAL.

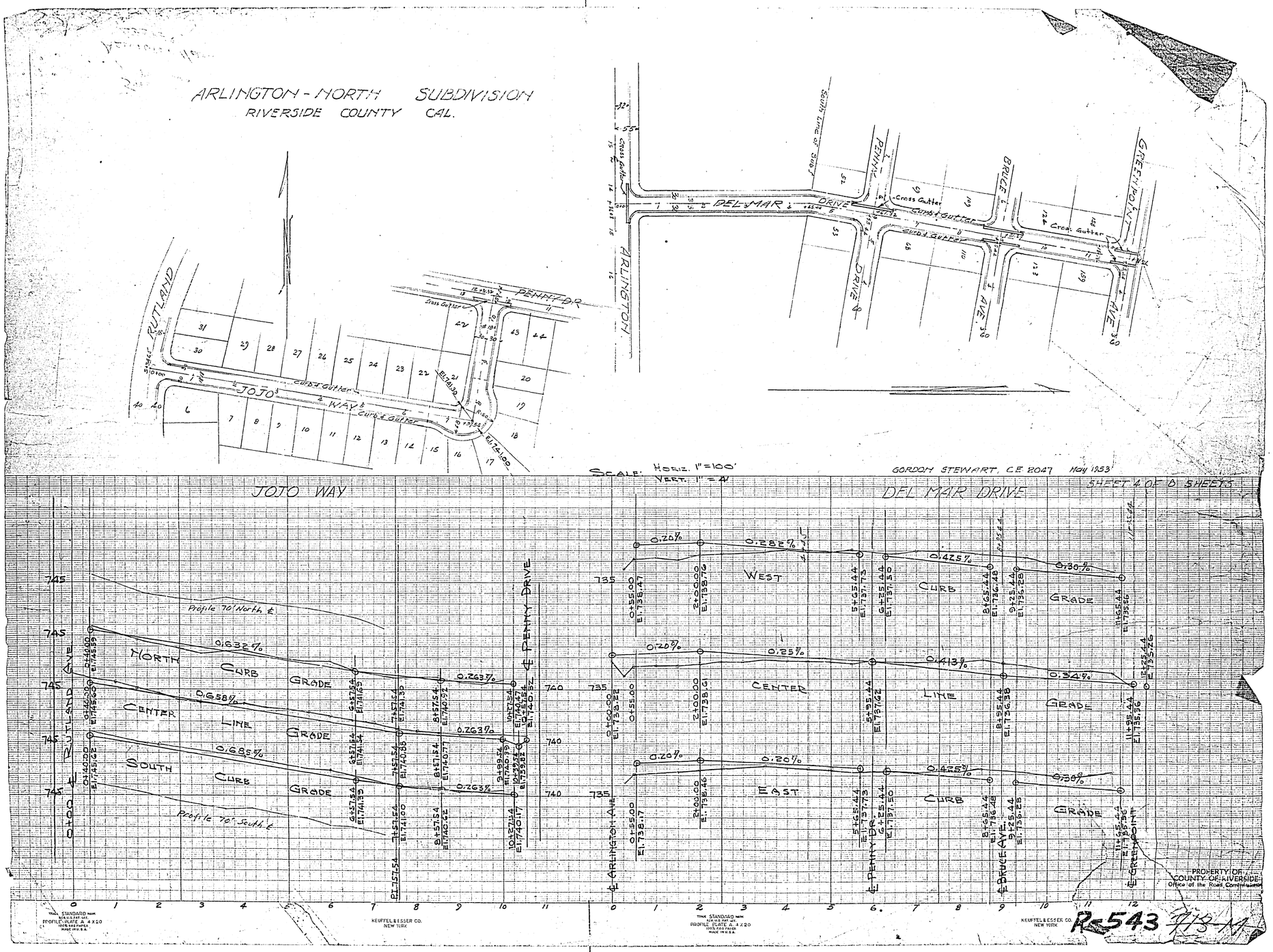

ARLINGTON - NORTH SUBDIVISION
RIVERSIDE COUNTY, CAL.
PENNY DRIVE
RUTLAND
JOJO WAY
ARLINGTON AVE.
SYLVAN DRIVE
GREENPOINT AVE.
BRUCE
PENNY
SCALE: HORIZ. 1"=100'
VERT. 1"=4'
GORDON STEWART C.E. 2047 May 1953
SHEET 3 OF 8 SHEETS
RUTLAND AVE.
WEST CURB GRADE
CENTER LINE GRADE
EAST CURB GRADE
Profile 40' East ℄
Profile 80' East ℄
Profile 165' East ℄
South Prop. Line
℄ JOJO WAY
℄ PENNY
℄ BRUCE
℄ GREENPOINT
℄ SYLVAN
North Line of Sub.
PROPERTY OF
COUNTY OF RIVERSIDE
Office of the Road Commissioner
KEUFFEL & ESSER CO.
NEW YORK
R-543

ARLINGTON - NORTH SUBDIVISION
RIVERSIDE COUNTY, CAL.

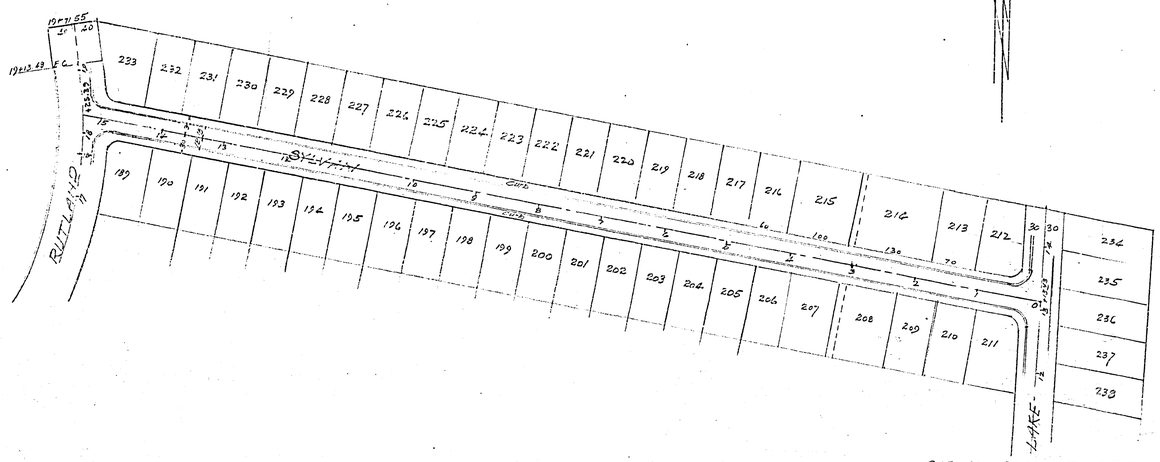

GORDON STEWART CE 2047 May 53

SHEET 8 OF 8 SHEETS

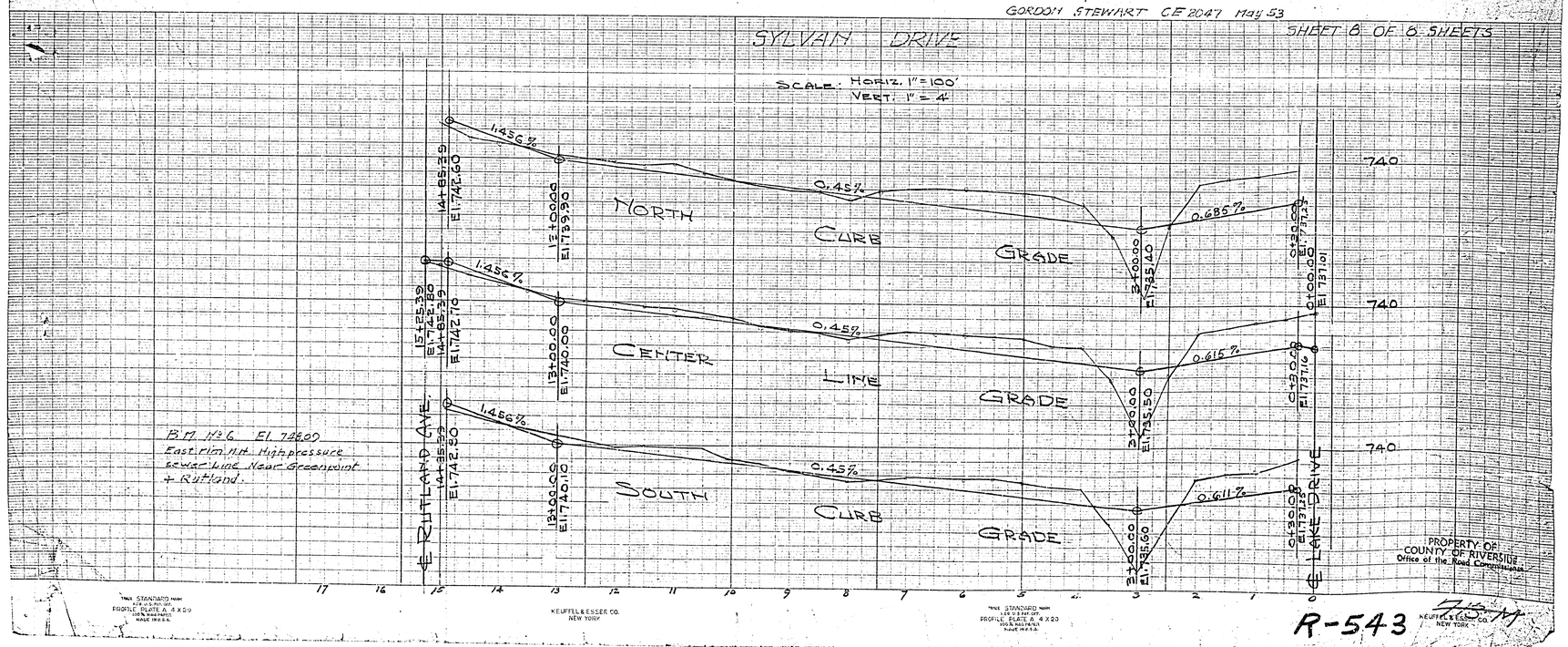

PROPERTY OF
COUNTY OF RIVERSIDE
Office of the Road Commissioner

R-543

KEUFFEL & ESSER CO. NEW YORK

ARLINGTON NORTH SUBDIVISION
RIVERSIDE COUNTY CAL.

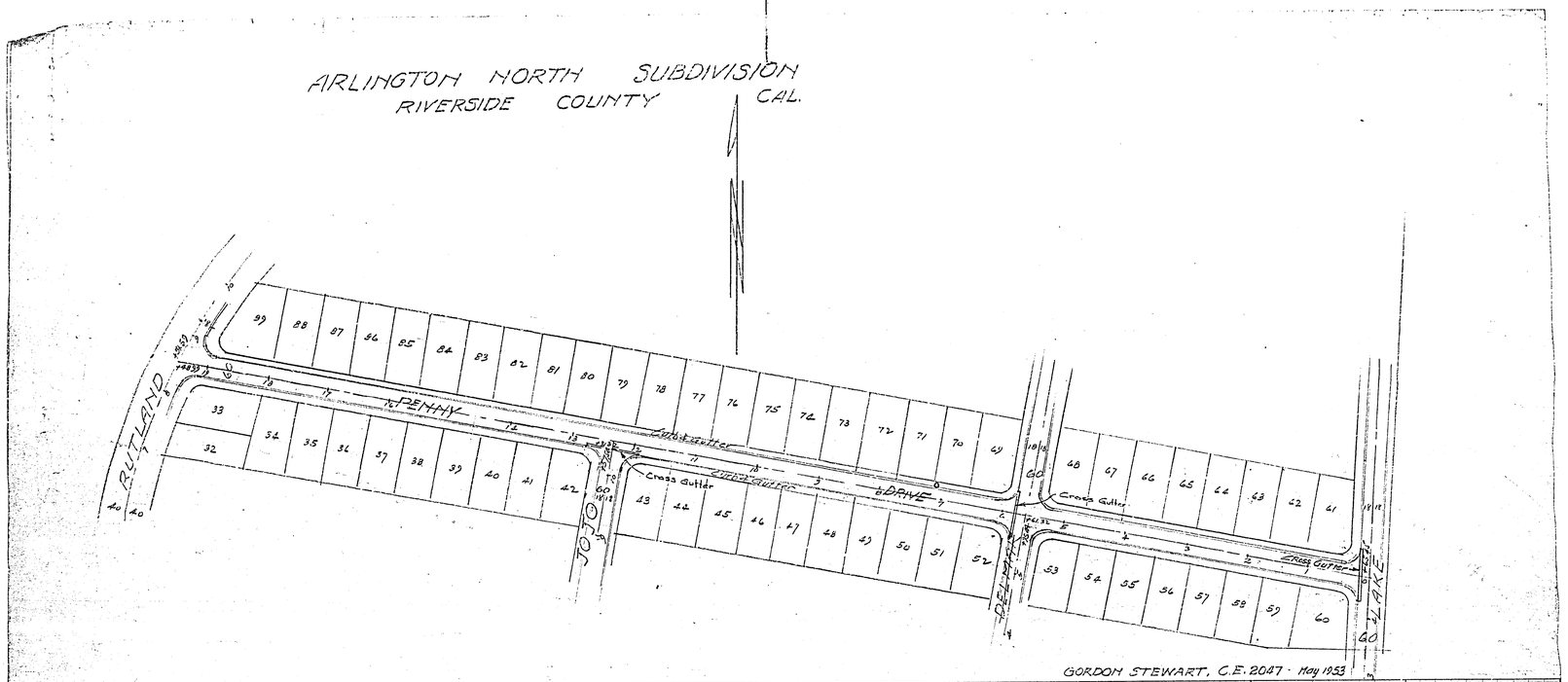

GORDON STEWART, C.E. 2047 · May 1953

SHEET 5 OF 8 SHEETS

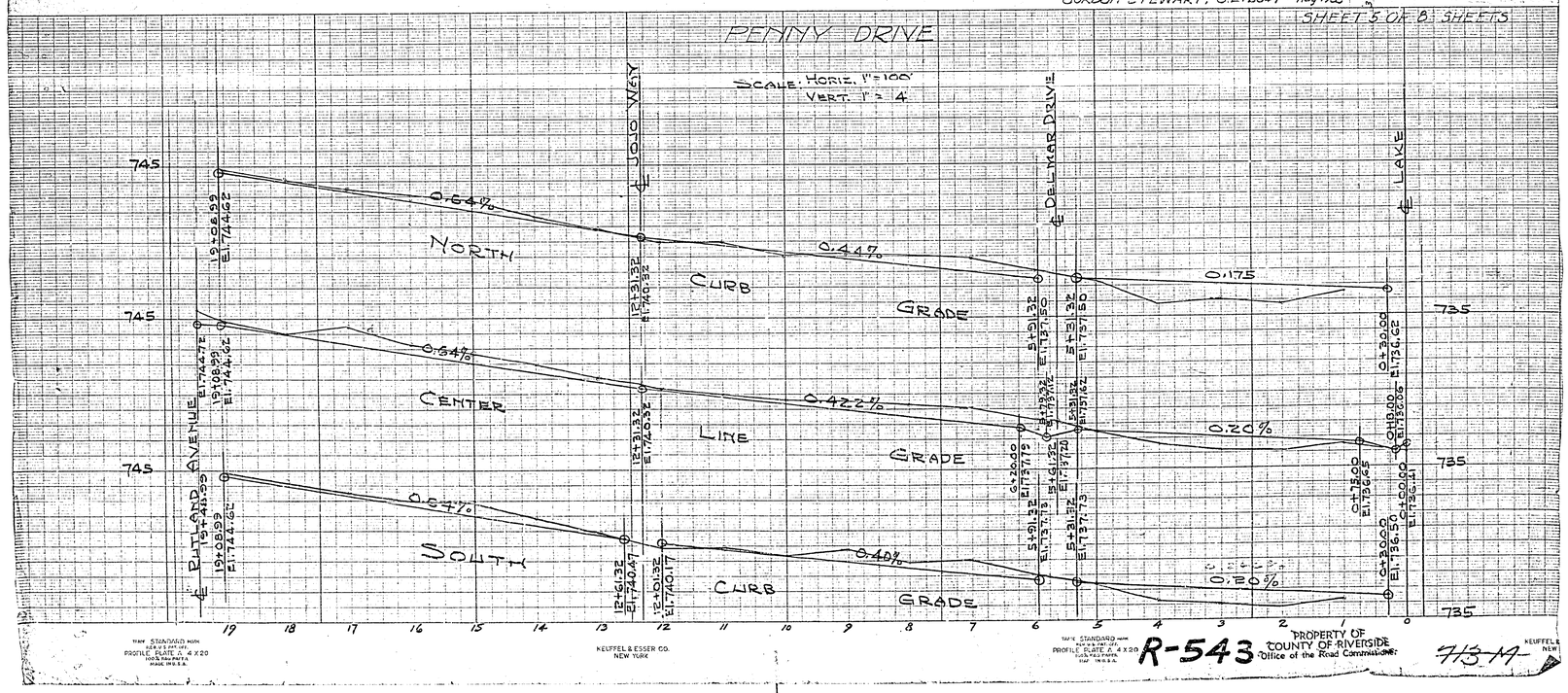

PROFILE PLATE G 4 X 20
KEUFFEL & ESSER CO. NEW YORK
PROFILE PLATE G 4 X 20

R-543

PROPERTY OF
COUNTY OF RIVERSIDE
Office of the Road Commissioner

713-14

ARLINGTON - NORTH SUBDIVISION
RIVERSIDE COUNTY, CAL.

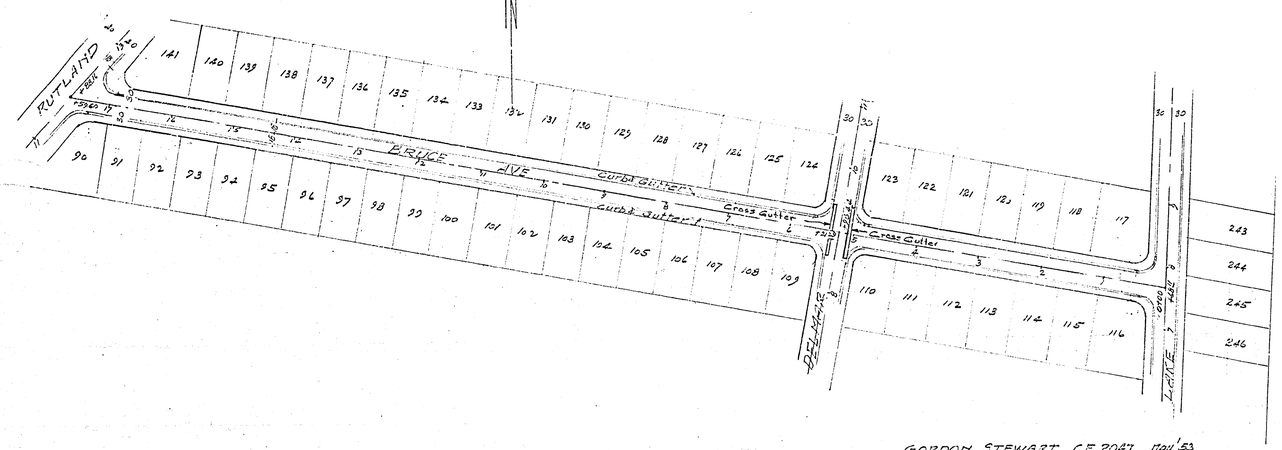

GORDON STEWART CE 20471 May '53

SHEET 6 OF 8 SHEETS

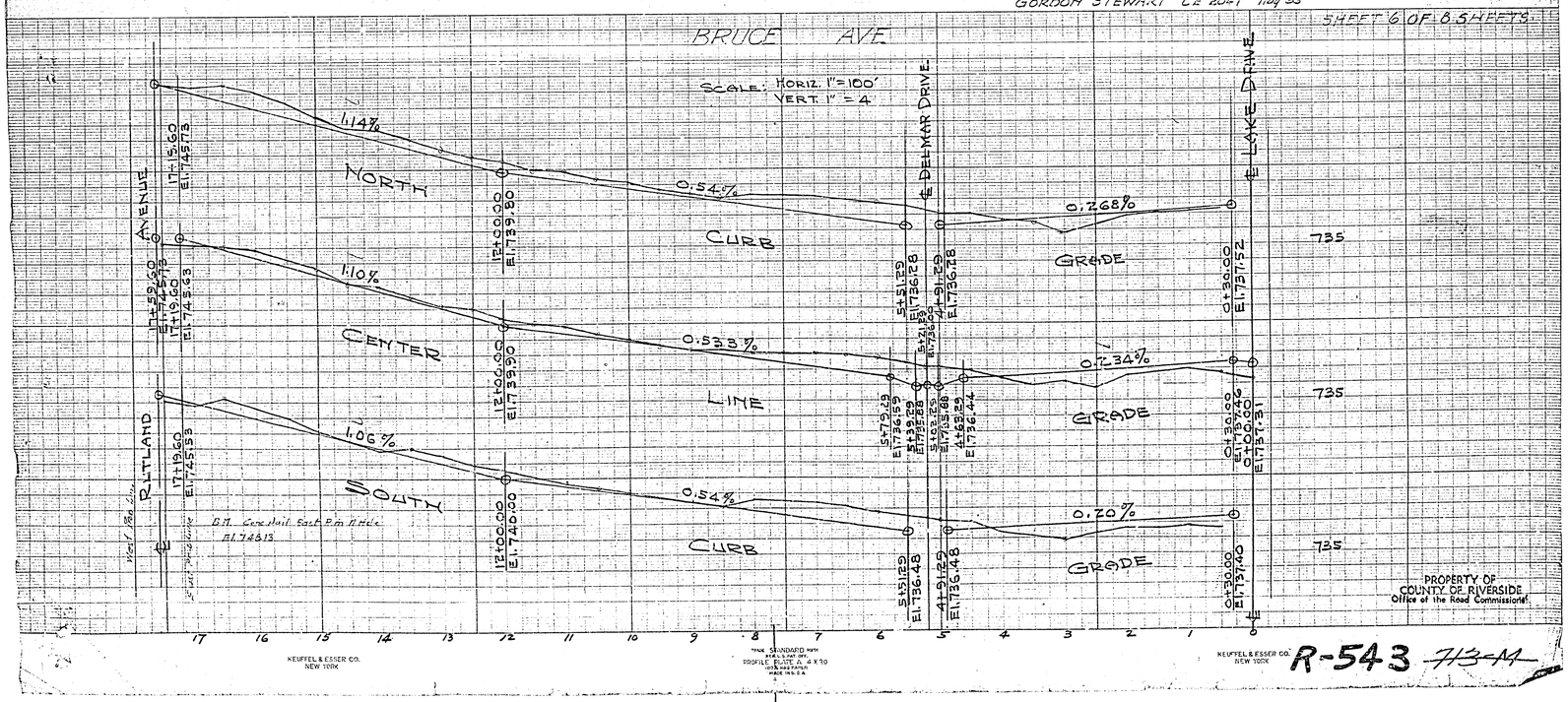

KEUFFEL & ESSER CO. NEW YORK

TRADE STANDARD MARK REG. U.S. PAT. OFF. PROFILE ELITE A. 4 X 10 100% RAG PAPER MADE IN U.S.A.

KEUFFEL & ESSER CO. NEW YORK

R-543 ~~713-A~~

PROPERTY OF
COUNTY OF RIVERSIDE
Office of the Road Commissioner

ARLINGTON NORTH SUBDIVISION
RIVERSIDE COUNTY, CAL.

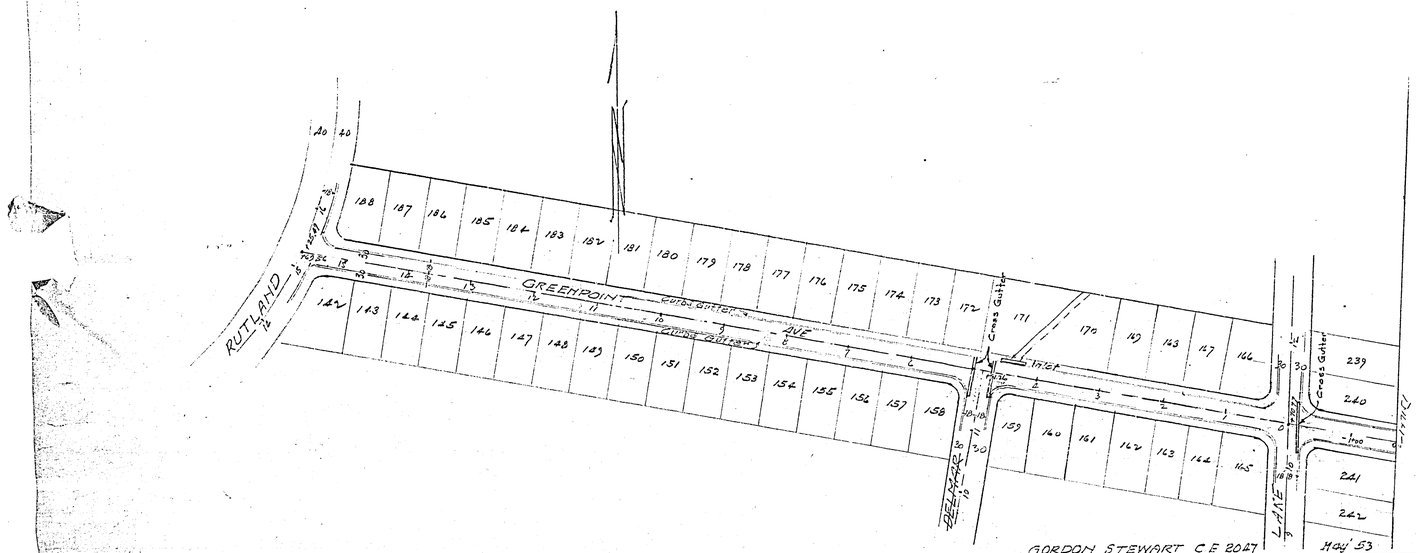

GORDON STEWART C E 2047 May '53

SHEET 7 OF 8 SHEETS

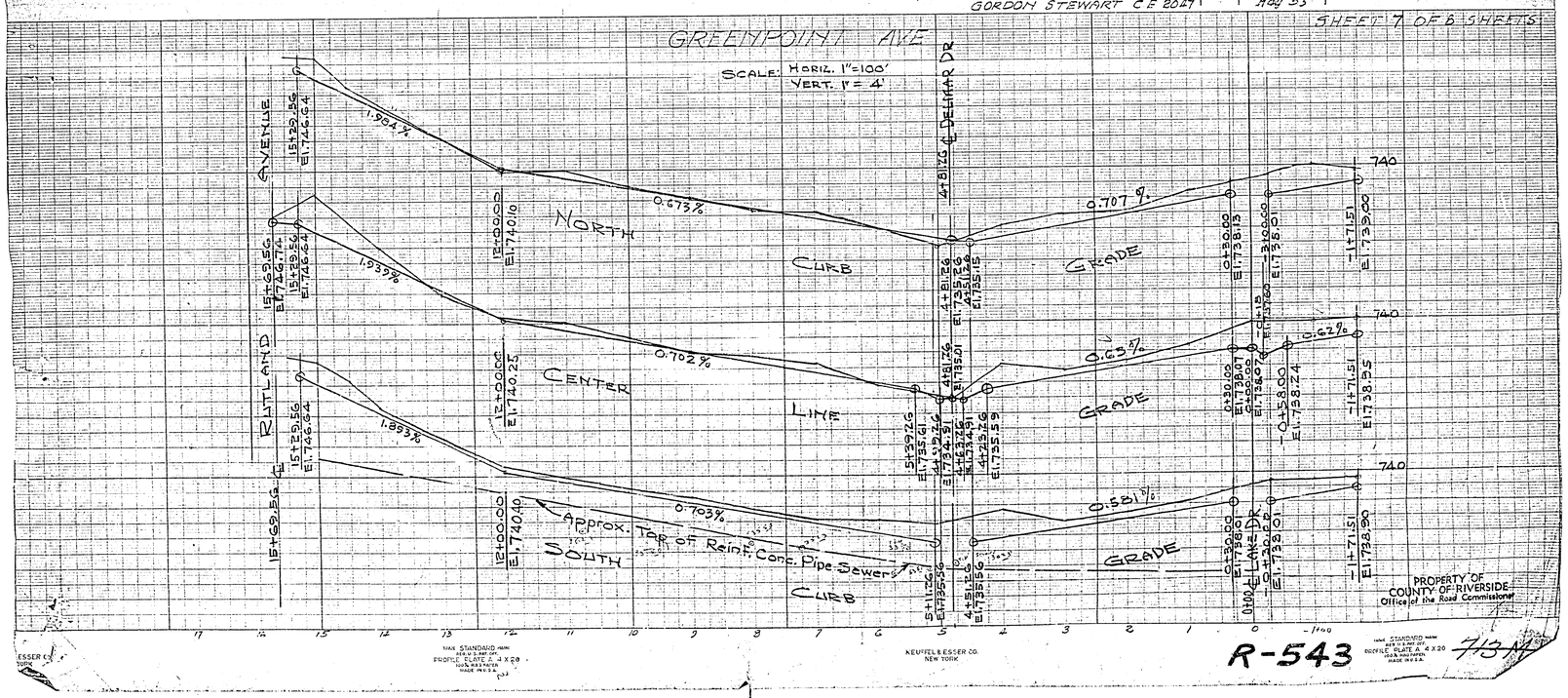

R-543

713

ARLINGTON - NORTH SUBDIVISION
RIVERSIDE COUNTY, CAL.

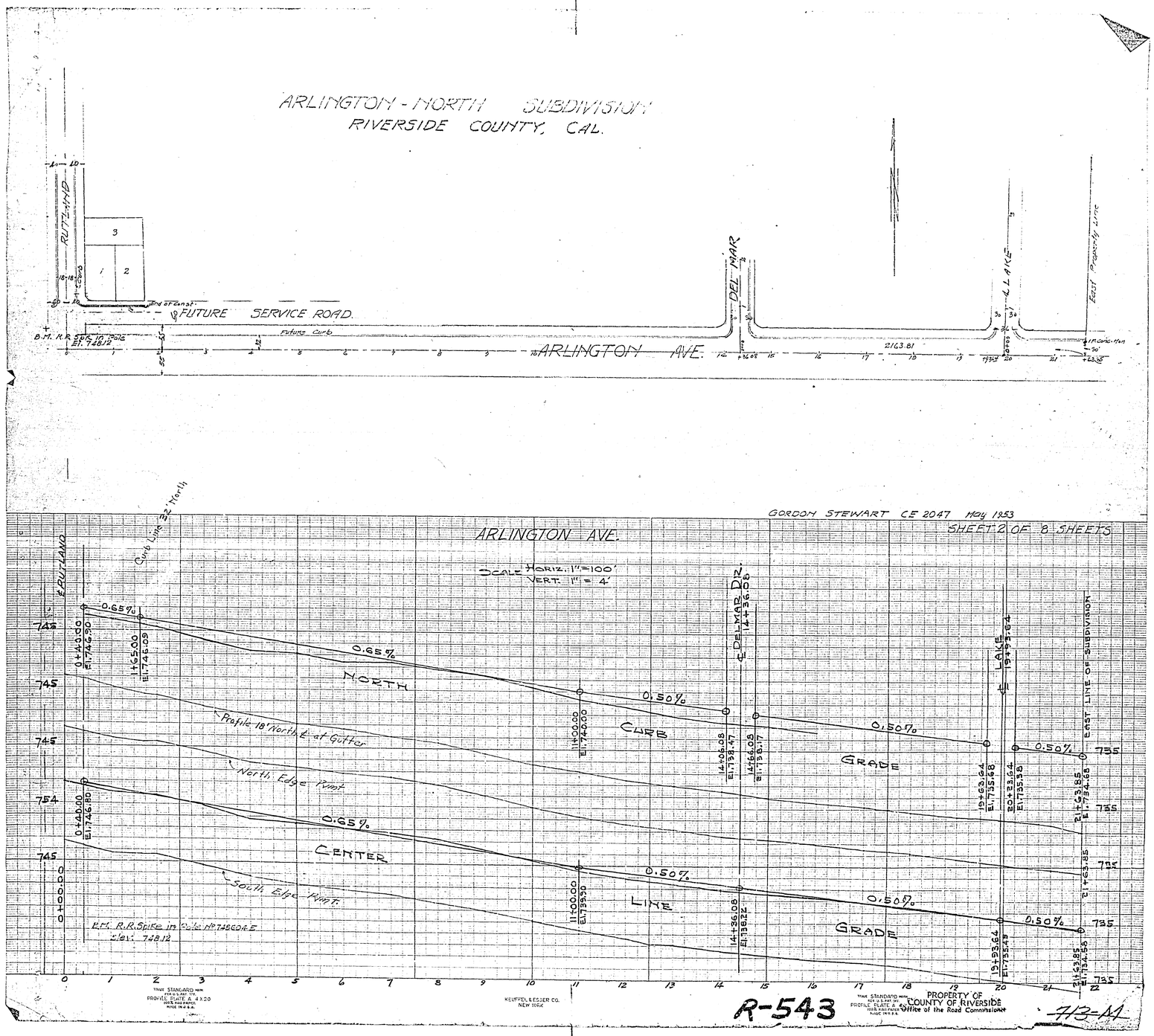

GORDON STEWART CE 2047 May 1953

SHEET 2 OF 8 SHEETS

R-543

PROPERTY OF
COUNTY OF RIVERSIDE
Office of the Road Commissioner

713-M

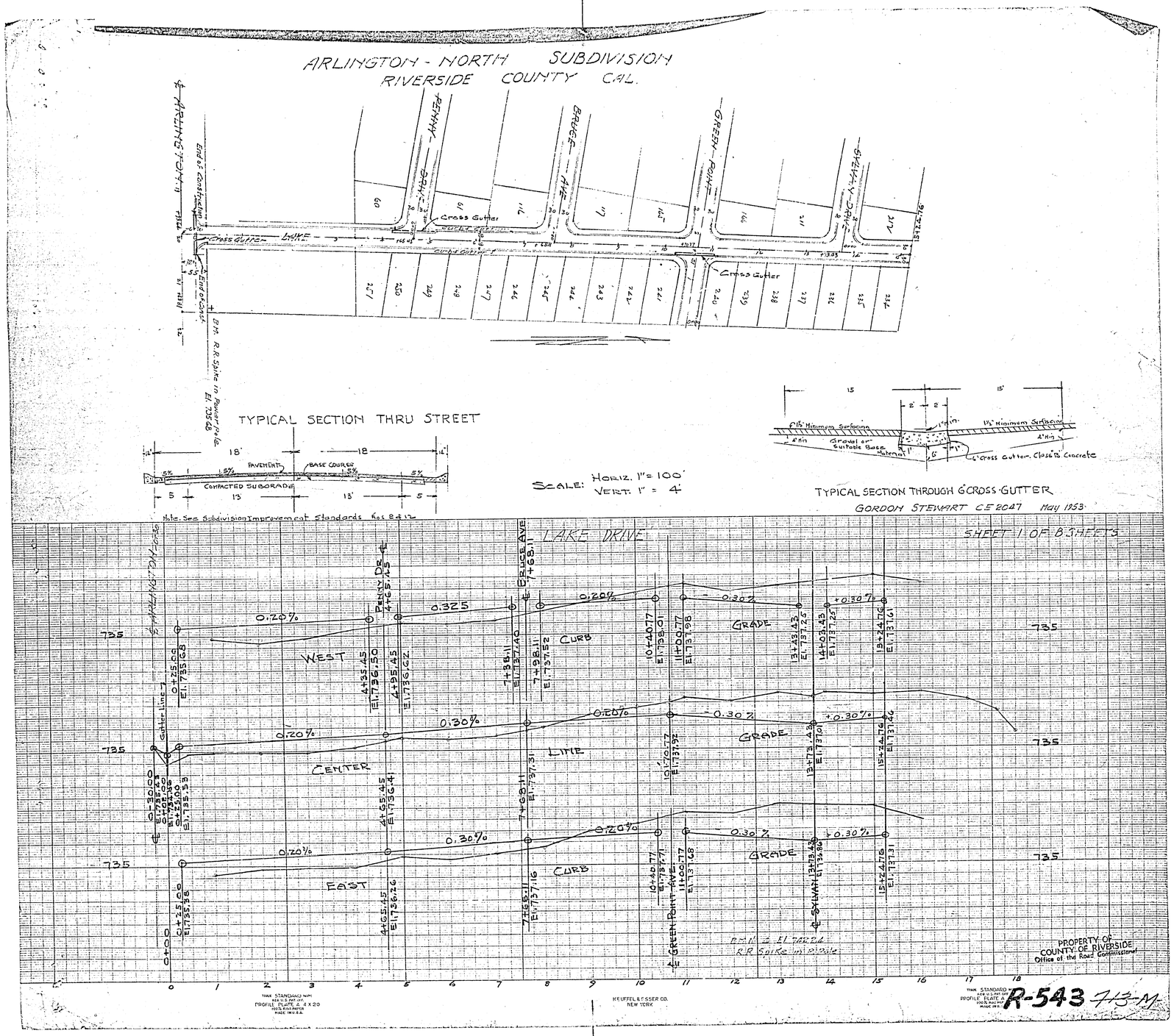
ARLINGTON - NORTH SUBDIVISION
RIVERSIDE COUNTY CAL.
PENNY DRIVE
BRUCE AVE
GREEN POINT
SYLVAN DRIVE
LAKE
Cross Gutter
End of Construction
B.M. R.R. Spike in Power Pole El. 735.68
TYPICAL SECTION THRU STREET
PAVEMENT
BASE COURSE
COMPACTED SUBGRADE
Note. See Subdivision Improvement Standards Nos 8 & 12
SCALE: HORIZ. 1" = 100'
VERT. 1" = 4'
TYPICAL SECTION THROUGH 6" CROSS GUTTER
GORDON STEWART CE 2047 May 1953
LAKE DRIVE
SHEET 1 OF 8 SHEETS
WEST
CENTER
EAST
CURB
LINE
GRADE
0.20%
0.30%
0.325
-0.30%
+0.30%
735
PROPERTY OF COUNTY OF RIVERSIDE
Office of the Road Commissioner
R-543 713-M