CROSS SECTIONS

Scale: 1 Inch = 5 feet



GROUND

PLOTTED BY _____ DATE _____
CHECKED BY _____ DATE _____
INKED BY _____ DATE _____

TEMPLET

PLOTTED BY [illegible] DATE 8-7-58
CHECKED BY _____ DATE _____
PLANIMETER BY _____ DATE _____
INKED BY _____ DATE _____

SURVEYED BY _____
FIELD BOOK NO. 775

R-564

DIST.	COUNTY	ROUTE	SECT.	
	RIV			7

74H-N

CROSS SECTIONS

Scale: 1 Inch = 5 feet



GROUND

TEMPLET

PLOTTED BY: BRA DATE: 8-7-58

CHECKED BY: DATE:

PLANIMETER BY: DATE:

INVED BY: DATE:

PLOTTED BY: DATE:

CHECKED BY: DATE:

INVED BY: DATE:

FILE BOOK NO. 775

R-564 | RIV. | 6 | 711-N

CROSS SECTIONS

Scale: 1 Inch = 5 feet



TEMPLET

PLOTTED BY: [illegible] DATE: 8-2-52

CHECKED BY: DATE:

PLOTTED BY: DATE:

CHECKED BY: DATE:

GROUND

PLOTTED BY: [illegible] DATE:

© KEYED BY: DATE:

INKED BY: DATE:

SURVEYED BY:

FIELD BOOK NO. 775

R-564

DIST.	COUNTY	ROUTE	SECT.	
	AIV		5	241-N

CROSS SECTIONS

Scale: 1 Inch = 5 feet



Surveyed by
Field Book No. 775

GROUND
Plotted by
Checked by
Inked by

TEMPLET
Plotted by Date 8-7-58
Checked by Date
Planimeter by Date
Inked by Date

R-564

Dist.	County	Route	Sect.	
	RIV			4

CROSS SECTIONS

Scale: 1 Inch = 5 feet

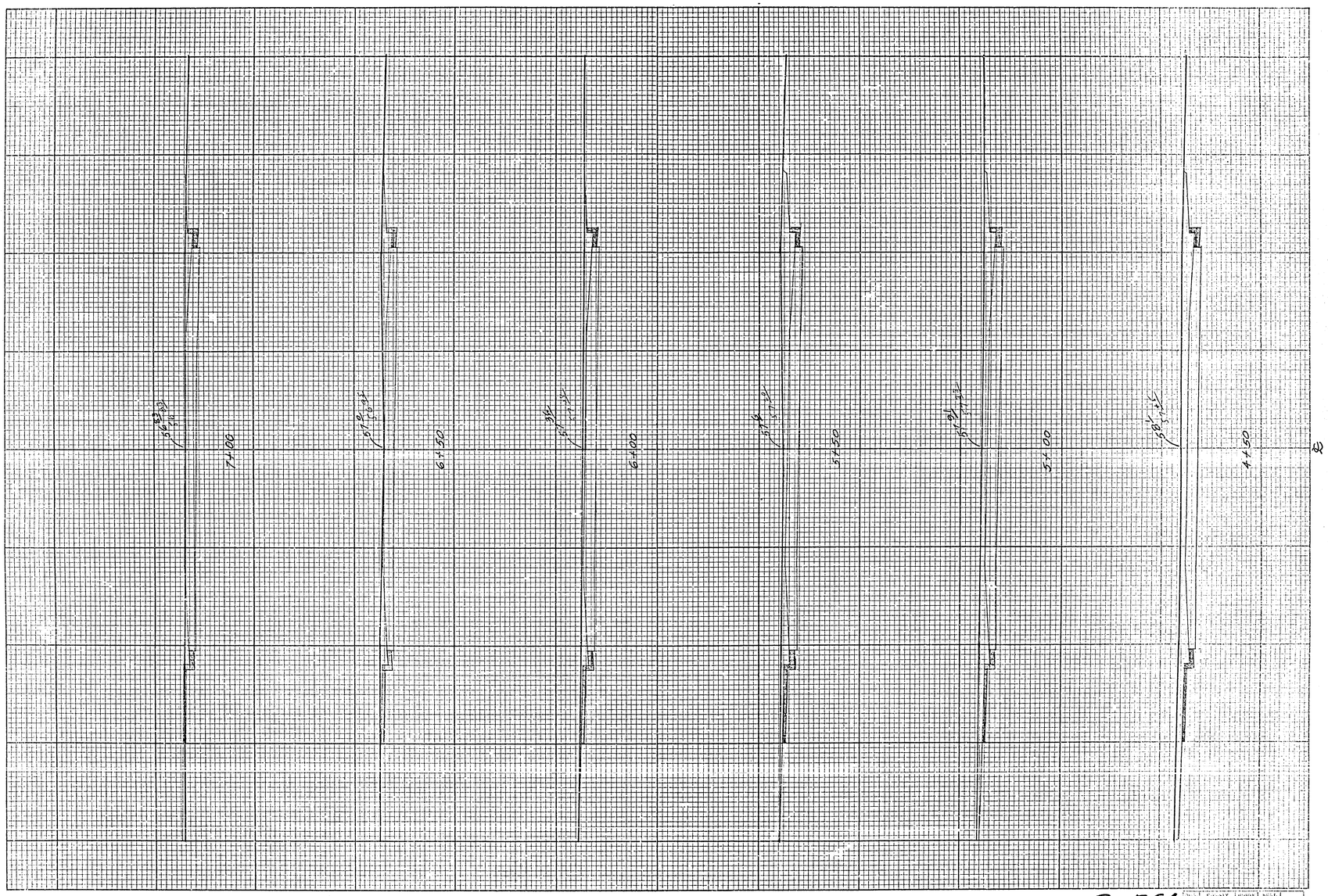

SURVEYED BY
FIELD BOOK NO. 775
PLOTTED BY
CHECKED BY
INKED BY
DATE
PLOTTED BY
CHECKED BY
PLANIMETER BY
INKED BY
DATE 8-7-58
TEMPLET
GROUND

R-564 | DIST. | COUNTY RIV | ROUTE | SECT. 3 | 7H-N

CROSS SECTIONS

Scale: 1 Inch = 5 feet

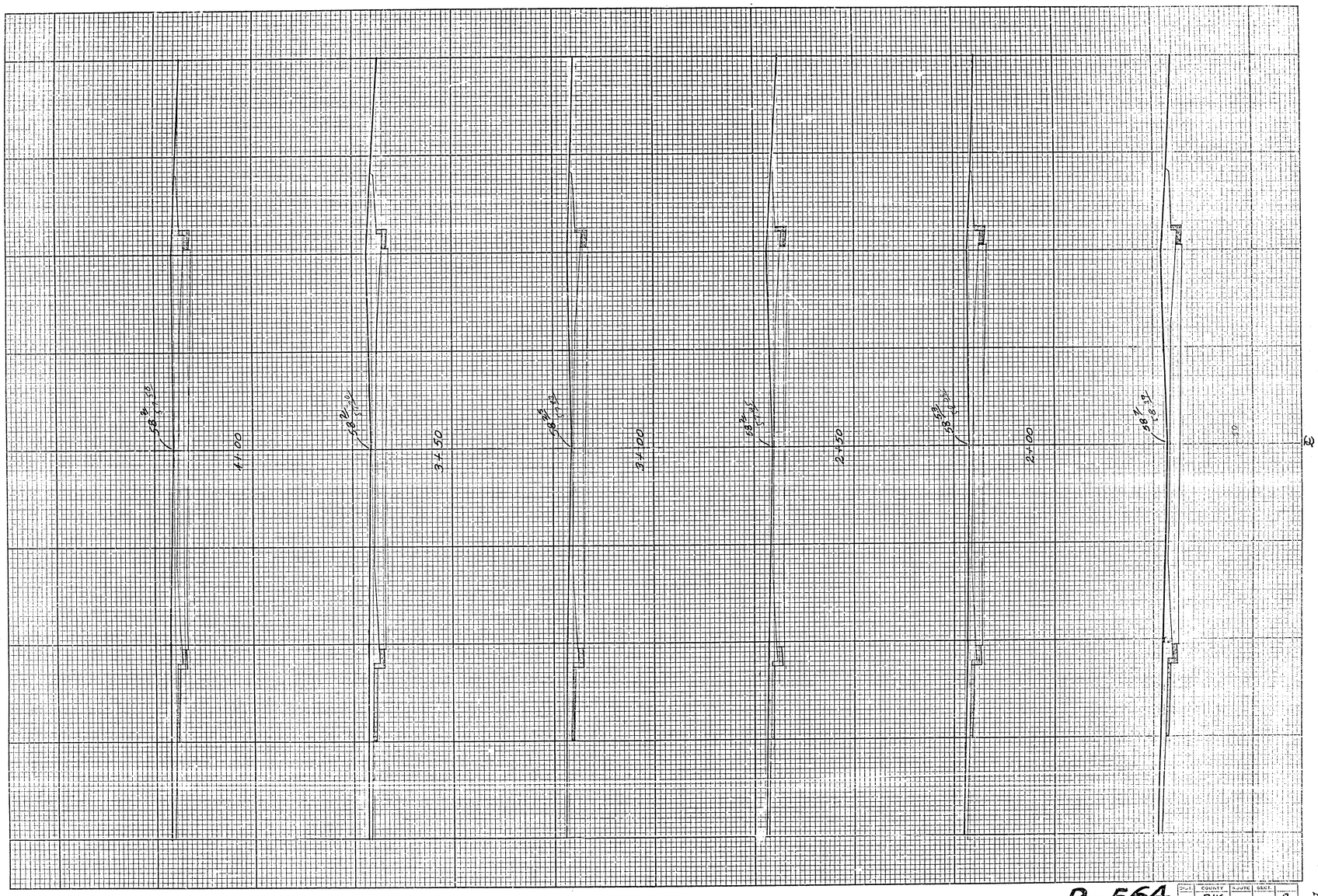

TEMPLET

PLOTTED BY: [illegible] DATE: 3-7-58

CHECKED BY: DATE:

PLANIMETER BY: DATE:

INKED BY: DATE:

GROUND

PLOTTED BY: [illegible] DATE:

CHECKED BY: DATE:

INKED BY: DATE:

SURVEYED BY:

FIELD BOOK NO. 775

R-564

DIST.	COUNTY	ROUTE	SECT.	
	RIV			2

~~7H N~~

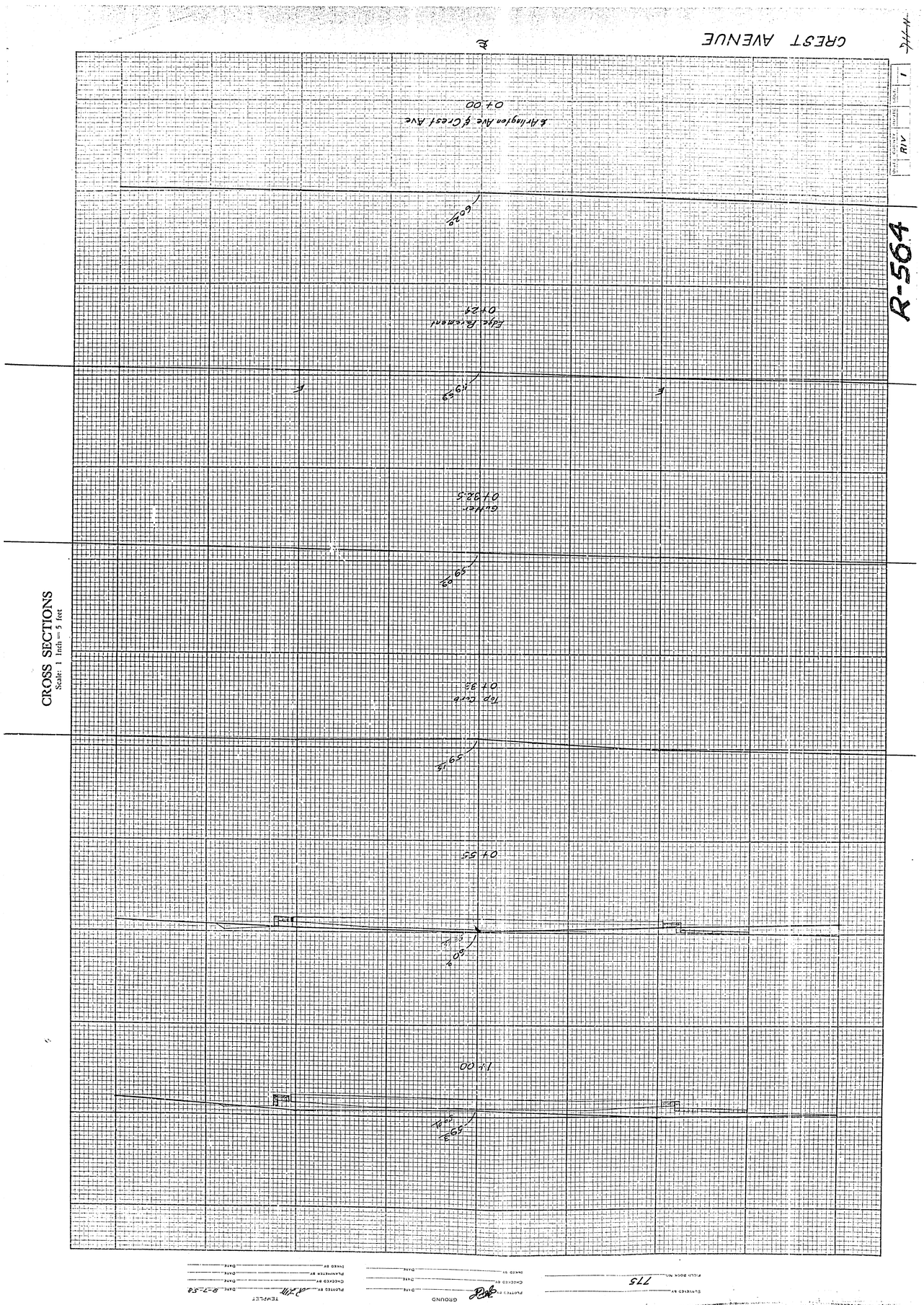
CREST AVENUE
R-564
CROSS SECTIONS
Scale: 1 Inch = 5 feet
℄ Arlington Ave & Crest Ave
0+00
Edge Pavement
0+29
Gutter
0+32.5
Top Curb
0+33
0+55
1+00
RIV
1
775

RIVERSIDE COUNTY ROAD DEPARTMENT R-564

GRADE SHEET

PROJECT Crest Ave.

FIELD BOOK 775 DATE Aug. 6, 1958

STATION	% GRADE	GRADE	V.C. COR.	FINAL GRADE	STATION	% GRADE	GRADE	V.C. COR.	FINAL GRADE
0+00		760.20							
0+48	-1.85	59.86							
0+55		59.75							
1+00		59.09							
1+50	-2.00 V.C.	58.20	+.19	58.39					
2+00		58.08							
2+50		57.95							
3+00		57.83							
3+50		57.70							
4+00		57.58							
4+50		57.45							
5+00		57.33							
5+50		57.20							
6+00		57.08							
6+50		56.95							
7+00		56.83							
7+50		56.70							
8+00		56.58							
8+50		56.45							
9+00		56.33							
9+50		56.20							
10+00	-2.5	56.08							
10+50		55.95							
11+00		55.83							
11+50		55.70							
12+00		55.58							
12+50		55.45							
13+00		55.33							
13+50		55.20							
14+00		55.08							
14+50		54.95							
15+00		54.83							
15+50		54.70							
16+00		54.58							
16+50		54.45							
17+00		54.33							
17+21.37		54.27							

R-564

N-116

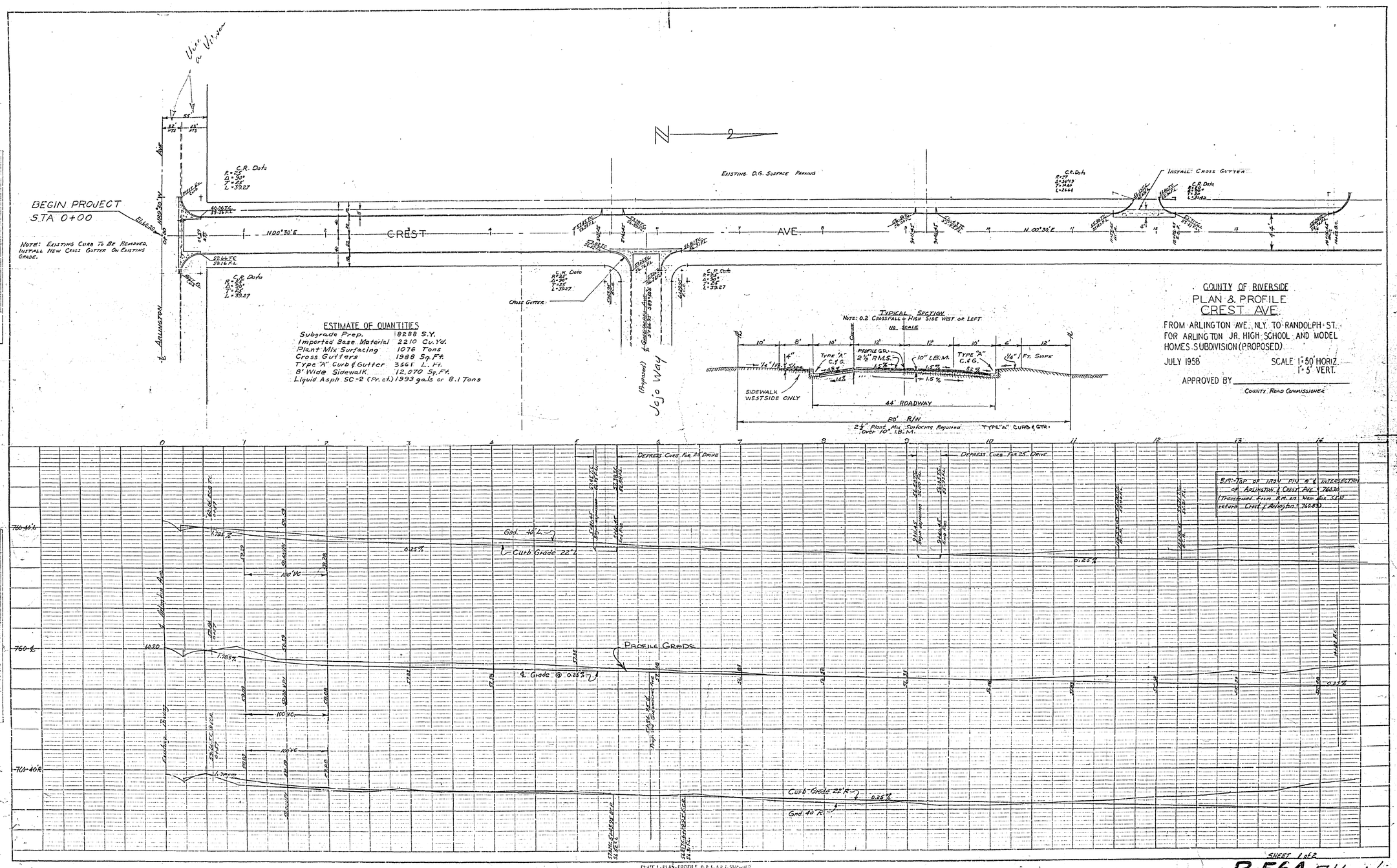

ESTIMATE OF QUANTITIES

Subgrade Prep.	8288 S.Y.
Imported Base Material	2210 Cu. Yd.
Plant Mix Surfacing	1076 Tons
Cross Gutters	1988 Sq. Ft.
Type "A" Curb & Gutter	3661 L. Ft.
8' Wide Sidewalk	12,070 Sq. Ft.
Liquid Asph SC-2 (Pr. ct.)	1993 gals or 8.1 Tons

COUNTY OF RIVERSIDE
PLAN & PROFILE
CREST AVE.
FROM ARLINGTON AVE. NLY. TO RANDOLPH ST.
FOR ARLINGTON JR. HIGH SCHOOL AND MODEL HOMES SUBDIVISION (PROPOSED)
JULY 1958 SCALE 1"=50' HORIZ. 1"=5' VERT.
APPROVED BY _____
COUNTY ROAD COMMISSIONER

SHEET 1 of 2

R-564 711-N

PLATE 1 - PLAN - PROFILE O.P.R. & R.E. STANDARD
KEUFFEL & ESSER CO. NEW YORK.
K & E Co. No. 347-18 ALBANENE TRAIL MADE IN U.S.A.

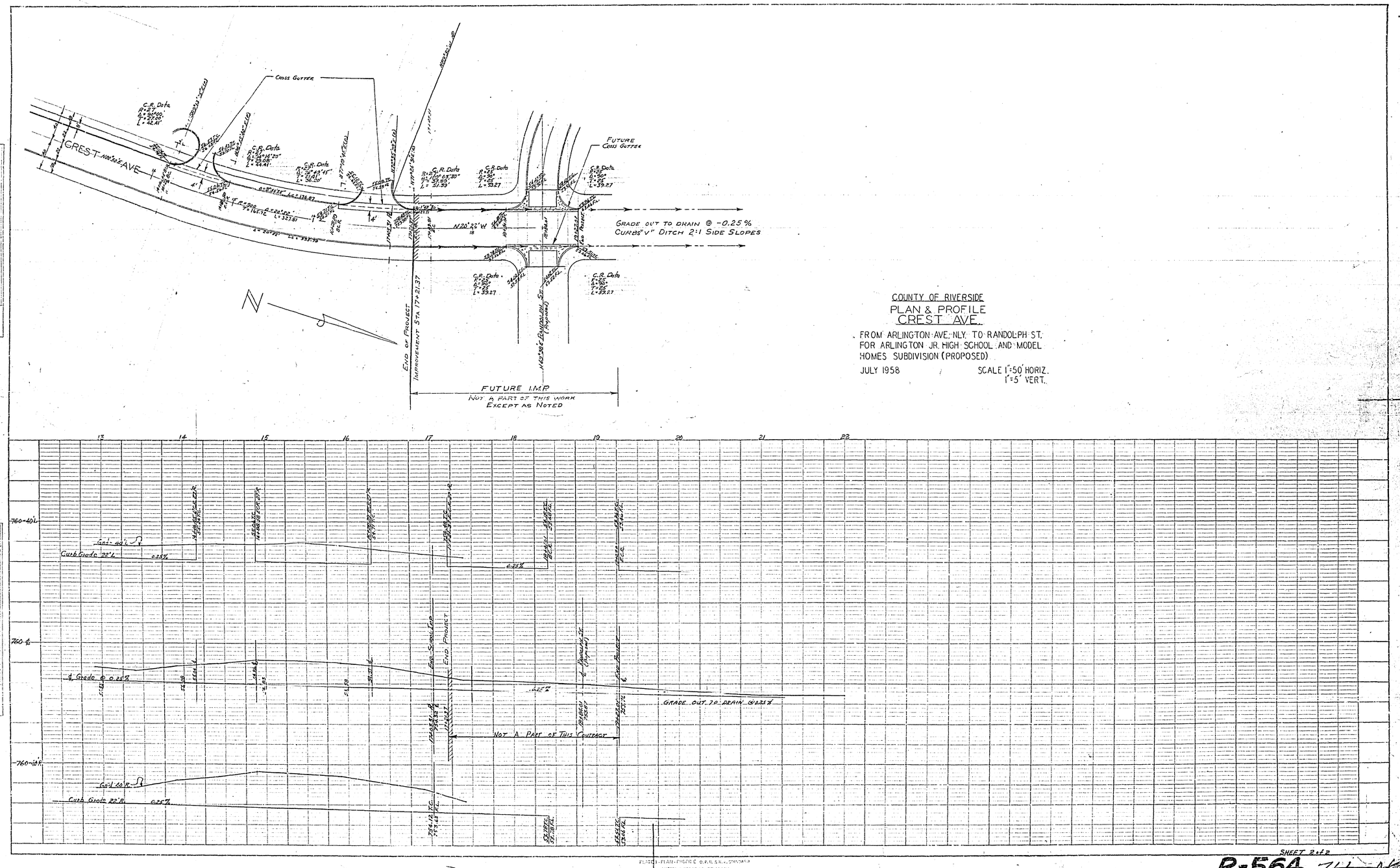

COUNTY OF RIVERSIDE

PLAN & PROFILE

CREST AVE.

FROM ARLINGTON AVE. NLY. TO RANDOLPH ST. FOR ARLINGTON JR. HIGH SCHOOL AND MODEL HOMES SUBDIVISION (PROPOSED)

JULY 1958 SCALE 1"=50' HORIZ. 1"=5' VERT.

SHEET 2 of 2

R-564 711-N