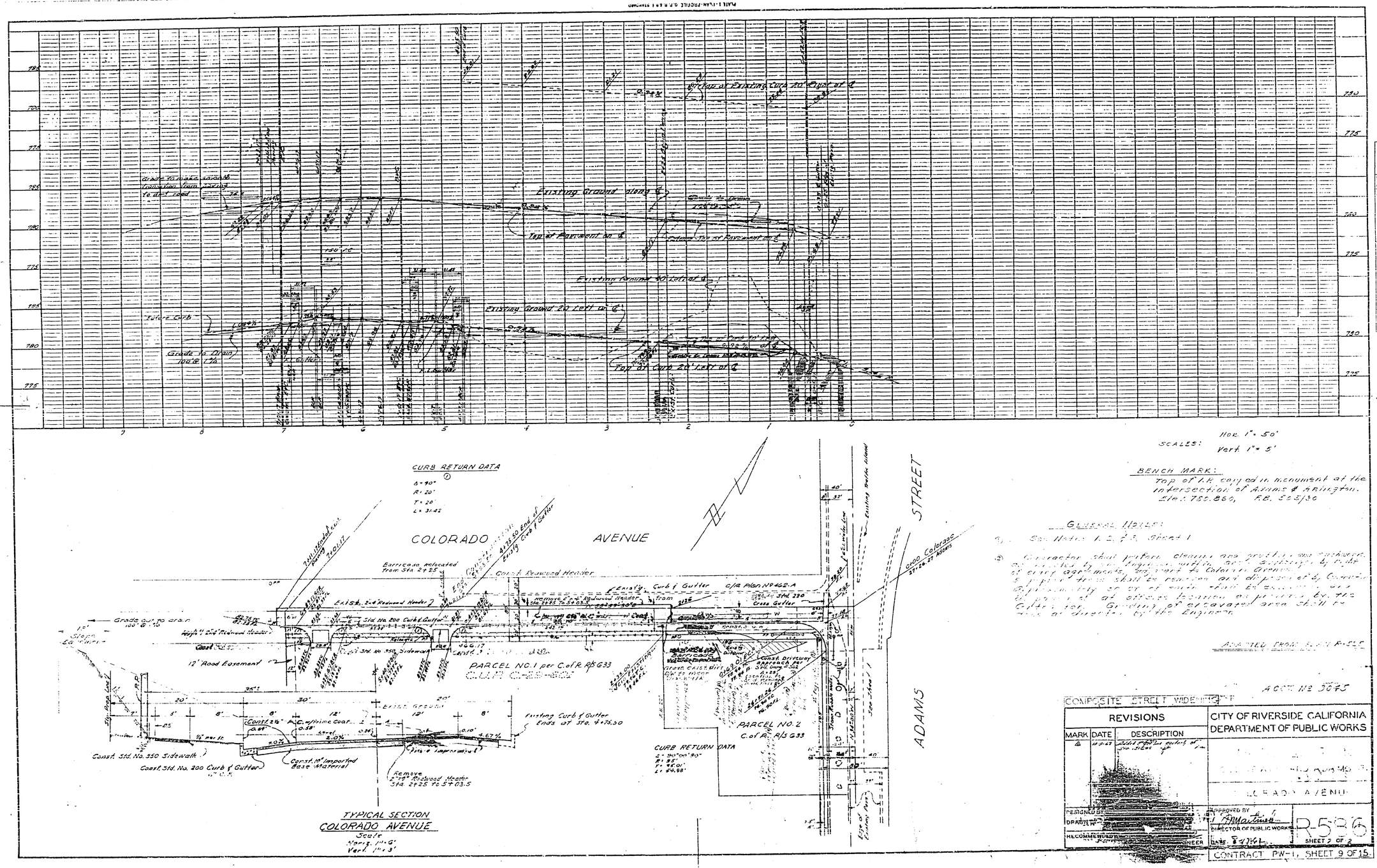

SCALES: Hor. 1" = 50'
Vert. 1" = 5'

BENCH MARK:
Top of I.R. cap and in monument at the intersection of Adams & Arlington.
Elev.: 750.860, F.B. 565/30

GENERAL NOTES:

1. See Notes 1, 2, & 3, Sheet 1
2. Contractor shall perform clearing and grubbing and remove or relocate by the Engineer within and adjacent to, prior to at every appurtenance, or part to Caltrans Grants. [illegible] shall be removed and disposed of by Contractor [illegible] shall be [illegible] by the Contractor, or at other location as permitted by the Engineer. Grading of excavated area shall be [illegible] as directed by the Engineer.

ADAPTED FROM [illegible] R-5[illegible]

A COST No 3075

COMPOSITE STREET WIDENING

REVISIONS			CITY OF RIVERSIDE CALIFORNIA DEPARTMENT OF PUBLIC WORKS
MARK	DATE	DESCRIPTION	
4	10-2-62	Add curb & gutter at Sta. 5+00.5	

[illegible] AVENUE

DESIGNED BY
DRAWN BY
RECOMMENDED BY
ENGINEER

APPROVED BY
J. A. Martinez
DIRECTOR OF PUBLIC WORKS
Date 8-17-61

R-536
SHEET 2 OF 2

CONTRACT PW-1, SHEET 9 OF 15

PROFILE
NOTE BOOK NO.
SCALES (Vert.) (Hor.)
SURVEYED
PLOTTED
CHECKED
PROFILE
PLAN
NOTE BOOK NO.
SURVEYED
PLOTTED
CHECKED
PLAN



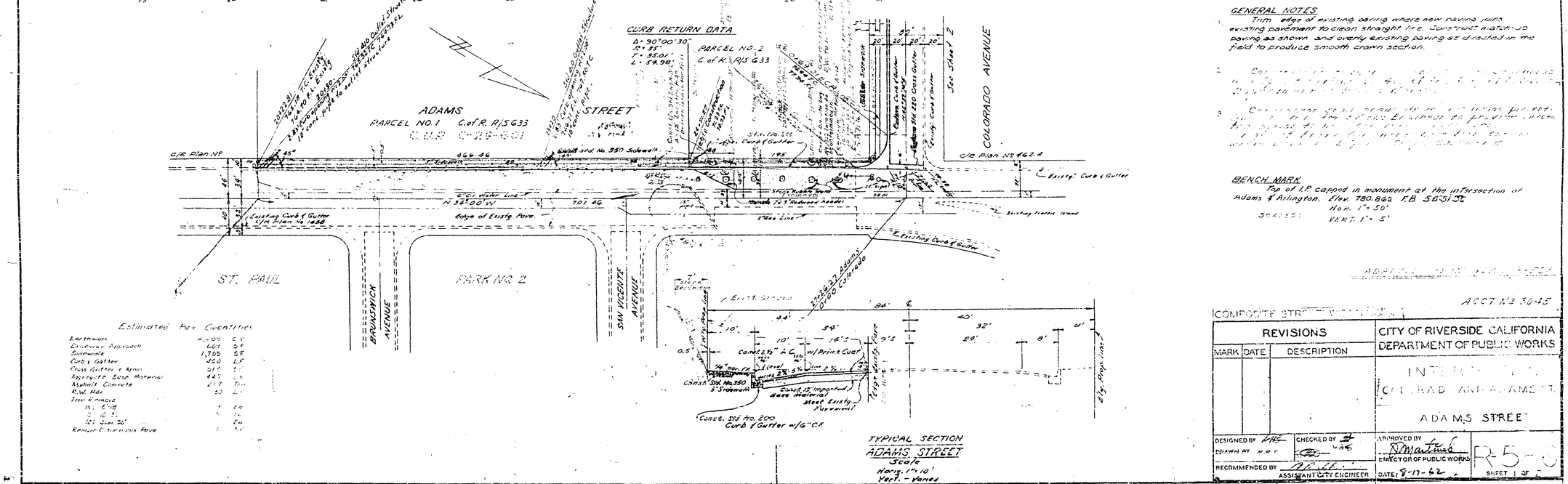

Estimated Pay Quantities

Earthwork	4,089	C.Y.
Driveway Approach	1,011	S.F.
Sidewalk	1,705	S.F.
Curb & Gutter	400	L.F.
Cross Gutter & Apron	317	S.F.
Aggregate Base Material	447	C.Y.
Asphalt Concrete	217	Ton
R.W. Mar.	50	L.F.
Tree Removal		
(6) 6"-18"	1	Ea.
(5) 18"-24"	1	Ea.
(2) Over 24"	1	Ea.
Remove Existing Pave	1	L.S.

TYPICAL SECTION
ADAMS STREET
Scale
Horz. 1" = 10'
Vert. - Varies

GENERAL NOTES

Trim edge of existing paving where new paving joins existing pavement to clean straight line. Construct match-up paving as shown and overly existing paving as directed in the field to produce smooth crown section.

BENCH MARK

Top of I.P. capped in monument at the intersection of Adams & Arlington. Elev. 780.862 F.B. 50-51-32

SCALES: Horz. 1" = 50'
Vert. 1" = 5'

ADAMS STREET

ACCT No. 3045

COMPOSITE STREET IMPROVEMENT PLAN

REVISIONS		
MARK	DATE	DESCRIPTION

CITY OF RIVERSIDE CALIFORNIA
DEPARTMENT OF PUBLIC WORKS

INTERSECTION
COLORADO AND ADAMS ST.

ADAMS STREET

DESIGNED BY
DRAWN BY
CHECKED BY
RECOMMENDED BY ASSISTANT CITY ENGINEER
APPROVED BY DIRECTOR OF PUBLIC WORKS
DATE 8-17-62
SHEET 1 OF 6

R-5-3

CONTRACT PW 1, SHEET 8 OF 15

PROFILE
HORIZ. 1" = 50'
VERT. 1" = 5'
NOTE BOOK
NO.

PLAN
NOTE BOOK
NO.
SECTIONS
SHEET
SHOWN ON
OTHER SHEETS