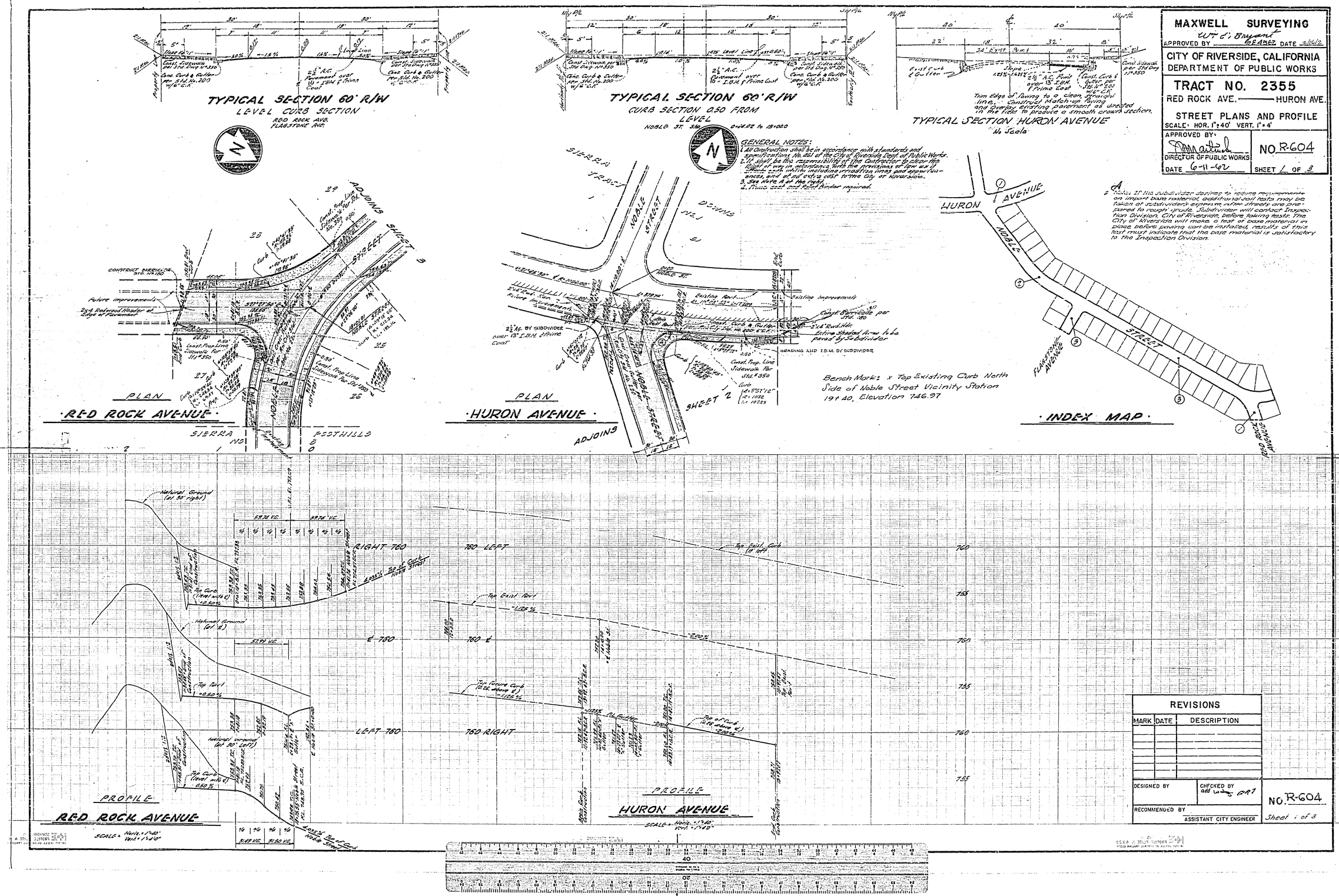


MAXWELL SURVEYING

APPROVED BY W. C. Bryant RE 4862 DATE 2/11/62

CITY OF RIVERSIDE, CALIFORNIA
DEPARTMENT OF PUBLIC WORKS

TRACT NO. 2355
RED ROCK AVE. — HURON AVE.

STREET PLANS AND PROFILE
SCALE: HOR. 1" = 40' VERT. 1" = 4'

APPROVED BY: [signature]
DIRECTOR OF PUBLIC WORKS
DATE 6-11-62

NO. R-604
SHEET 1 OF 3

REVISIONS

| MARK | DATE | DESCRIPTION |
|---|---|---|
| | | |

DESIGNED BY
CHECKED BY add [signature] GRT
RECOMMENDED BY
ASSISTANT CITY ENGINEER

NO. R-604
Sheet 1 of 3

STREET NAME SIGN SCHEDULE

| | | |
|---|---|---|
| A | HURON AVENUE | 6800 |
| | NOBLE STREET | 5100 |
| B | NOBLE STREET | 5000 |
| | FLAGSTONE AVENUE | 6000 |
| C | NOBLE STREET | 4900 |
| | RED ROCK AVENUE | 5000 |
| D | NOBLE STREET | 4900 |
| | CHALLEN AVENUE | 5000 |

STREET NAME SIGNS, POSTS, ETC. TO BE INSTALLED PER C/R STD DWG No 662

| REVISIONS | | |
|---|---|---|
| MARK | DATE | DESCRIPTION |

DESIGNED BY

CHECKED BY add WOE 4/71

RECOMMENDED BY

ASSISTANT CITY ENGINEER

MAXWELL SURVEYING

APPROVED BY Wm C. Bryant R.E. 4362 DATE 2/16/62

CITY OF RIVERSIDE, CALIFORNIA.
DEPARTMENT OF PUBLIC WORKS

TRACT NO. 2355

NOBLE STREET

STREET PLANS AND PROFILE

SCALE: HOR. 1"=40' VERT. 1" = 4'

APPROVED BY: DIRECTOR OF PUBLIC WORKS

DATE 6-11-62

NO. R-604

SHEET 2 OF 3

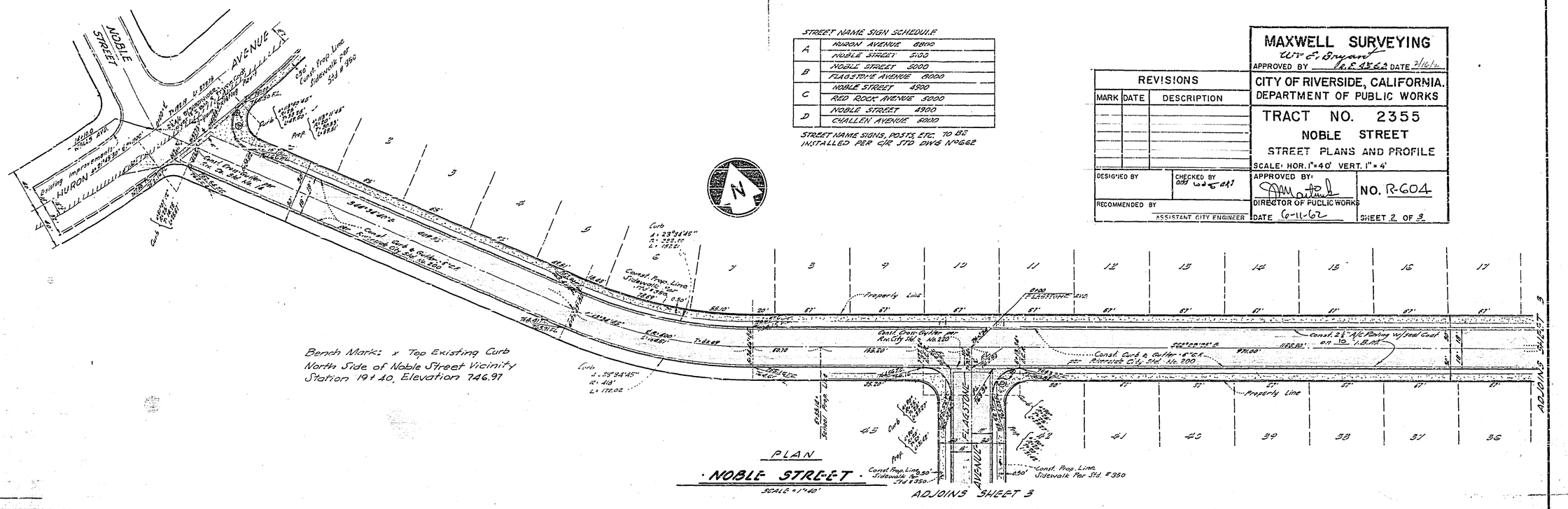


PLAN

NOBLE STREET

SCALE = 1" = 40'

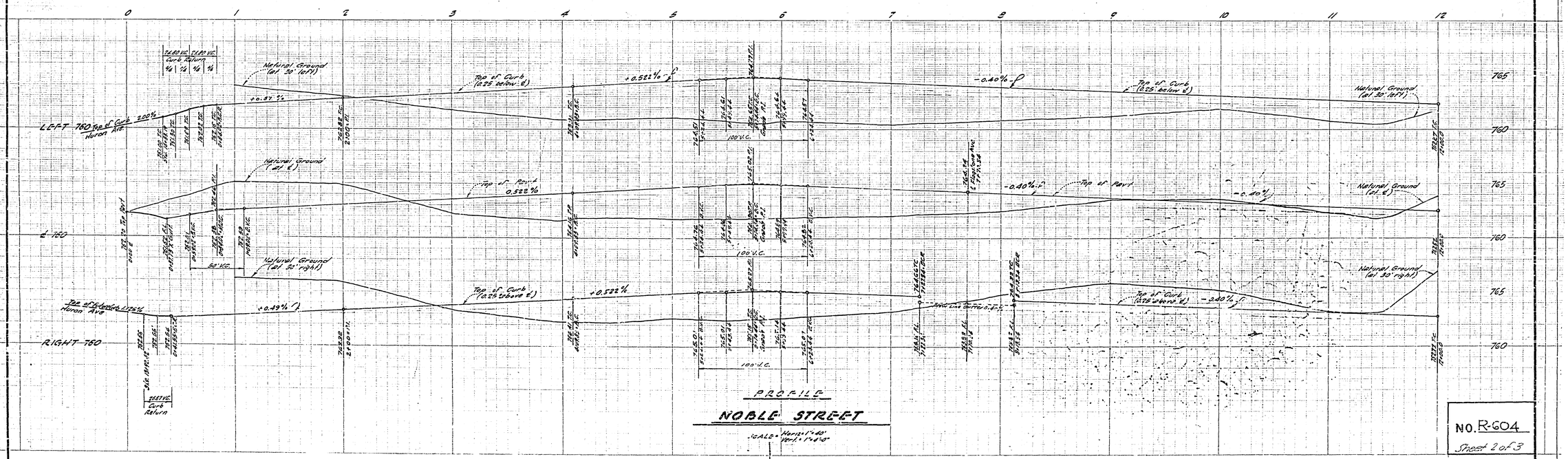


PROFILE

NOBLE STREET

SCALE: Horiz. 1" = 40' Vert. 1" = 4'-0"

NO. R-604

Sheet 2 of 3

| REVISIONS | | |
|---|---|---|
| MARK | DATE | DESCRIPTION |
| | | |

DESIGNED BY

CHECKED BY

RECOMMENDED BY

ASSISTANT CITY ENGINEER

MAXWELL SURVEYING

APPROVED BY W. T. C. Bryant DATE 5/16/62

CITY OF RIVERSIDE, CALIFORNIA
DEPARTMENT OF PUBLIC WORKS

TRACT NO. 2355

NOBLE ST. FLAGSTONE AVE

STREET PLANS AND PROFILE

SCALE: HOR. 1"=40' VERT. 1"=4'

APPROVED BY

DIRECTOR OF PUBLIC WORKS

DATE 6-11-62

NO. R-604
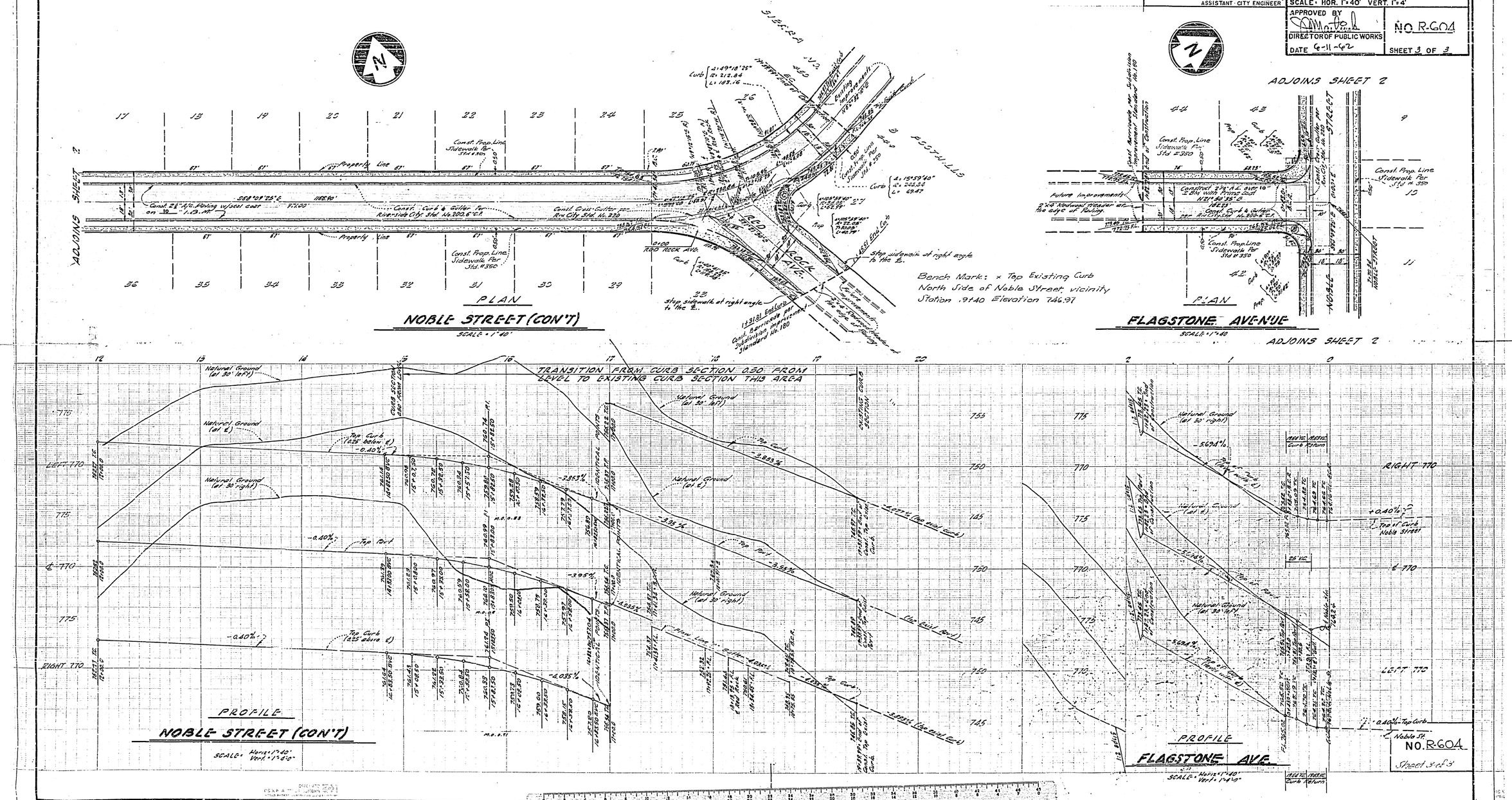
SHEET 3 OF 3