PLATE 1 · PLAN · PROFILE · F.A.S.
CLEARPRINT PAPER CO., S.F., CAL.
No. 1000H 1

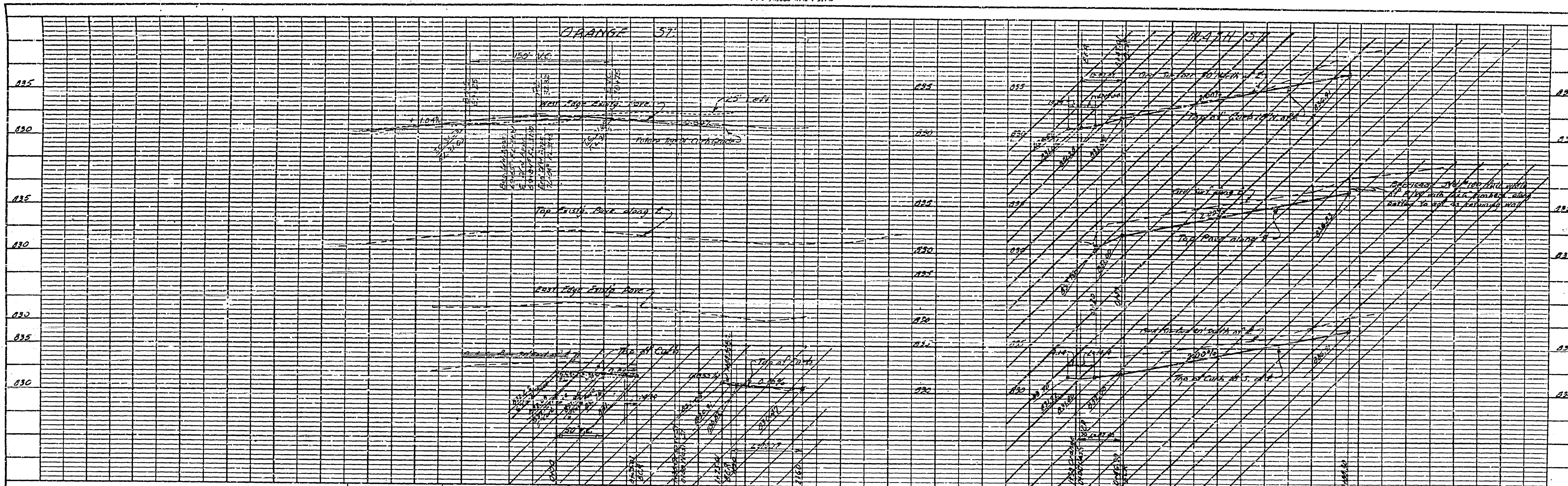

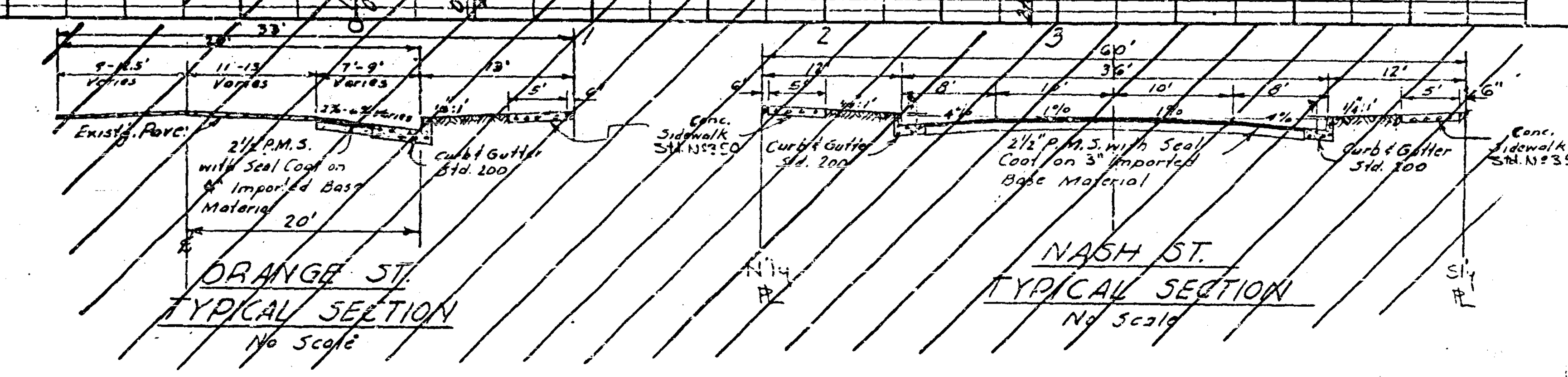

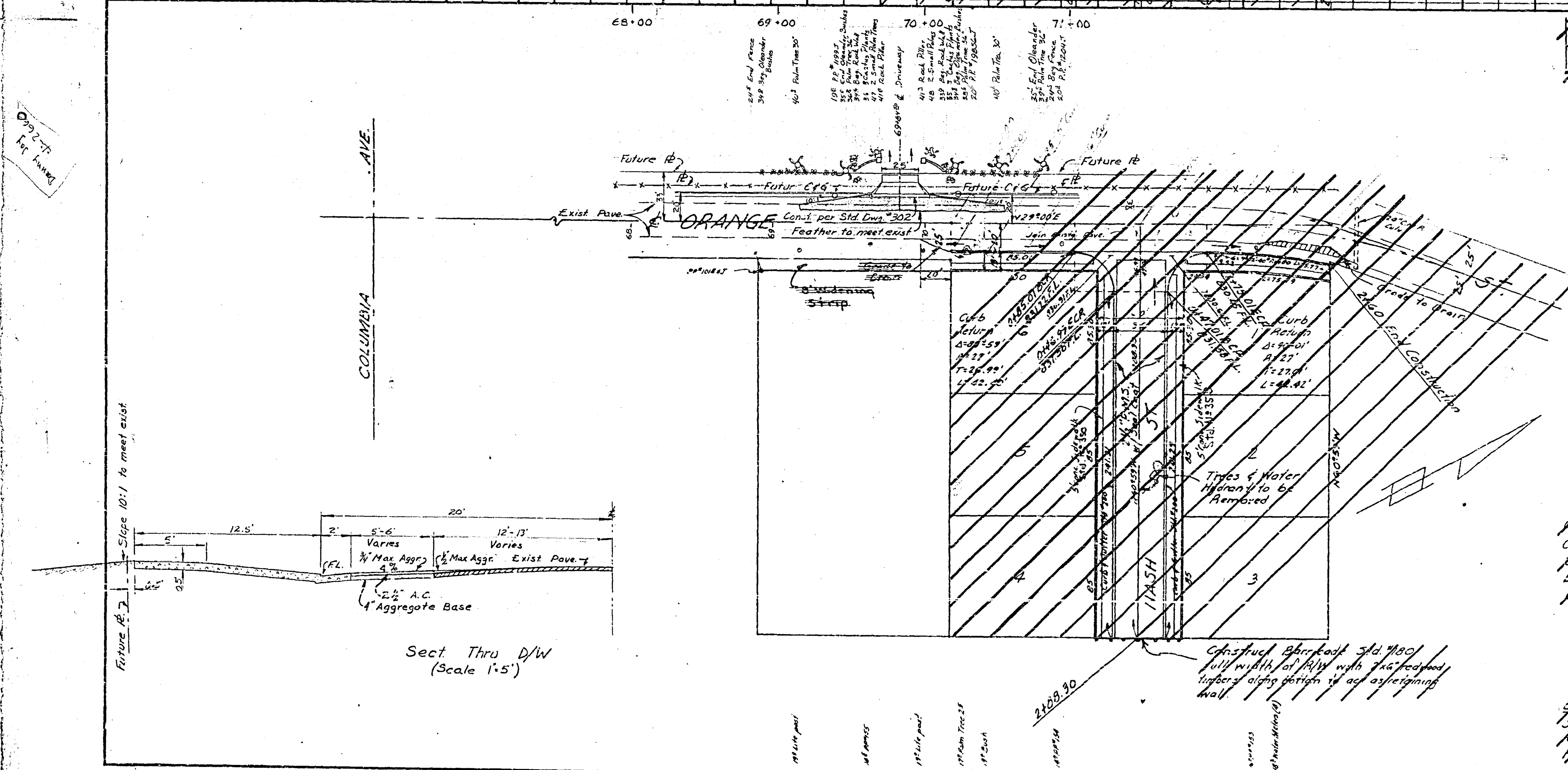

QUANTITY ESTIMATE

Curb & Gutter Std. #200 — 738 lin. ft.
Concrete Cross Gutter Std. #220 — 824 sq. ft.
2½" Plant Mix Surface — 10,220 sq. ft.
Barricade Std. #180 — 1
Concrete Sidewalk Std. No. 350 — 3726 sq. ft.

BENCH MARK

Spike & Lead in storm drain junction box N.W. cor. Orange & Santa Ana. Elev. 826.41.
F.B. 310/22

PROFILE	NOTE BOOK NO. 310
SURVEYED	
PLOTTED	RLC
GRADES CHECKED	
B. M.'S NOTED	
STRUCTURE NOTAT'NS CHK'D	

PLAN	NOTE BOOK NO. 310
SURVEYED	
PLOTTED	RLC
ALIGNMENT CHECKED	
RT. OF WAY CHECKED	

ACC. NO. 01-3060-1017

REVISION		
MARK	DATE	DESCRIPTION

CITY OF RIVERSIDE, CALIFORNIA
DEPARTMENT OF PUBLIC WORKS

D/W APPROACH TO SPRINGBROOK GOLF COURSE AT ORANGE STREET

DATE	SCALE 1" = 5' Vert. 1" = 50' Horiz.
DRAWN J.E.F.	W.O.
CHECKED	F.B. Y/71

APPROVED BY A.R. Theal for DIRECTOR OF PUBLIC WORKS
DATE June 18, 1962
NO. R-607
SHEET 1 OF 1

S 8-21