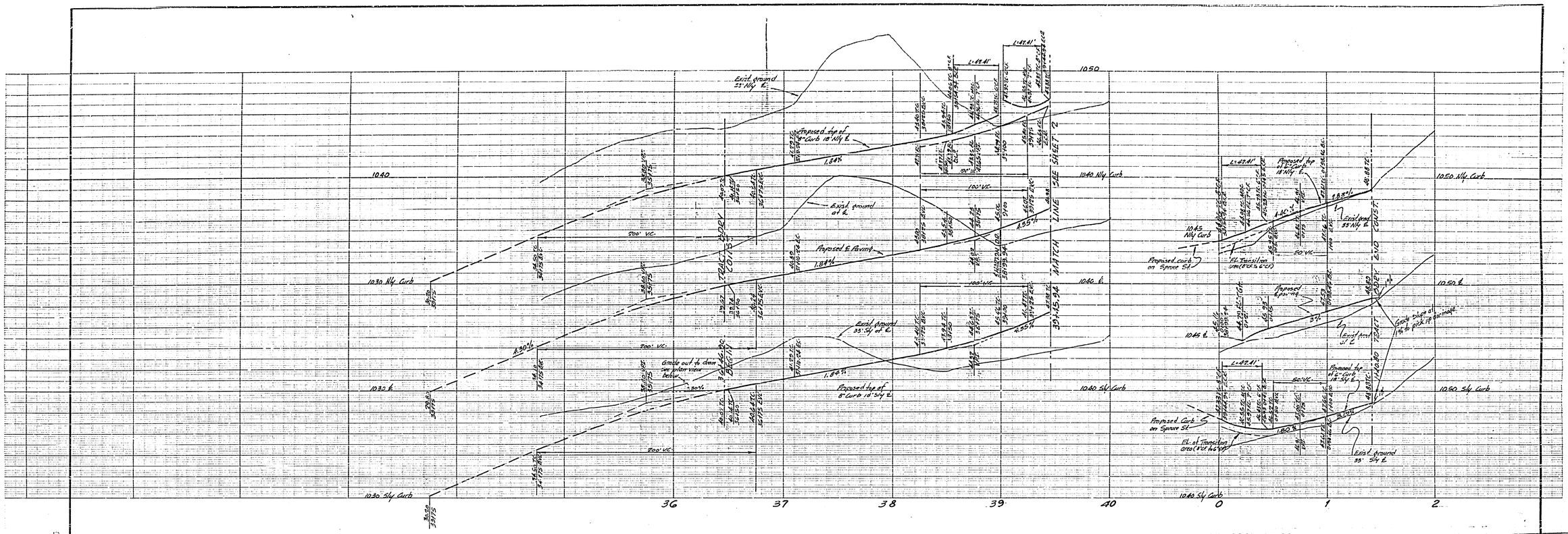


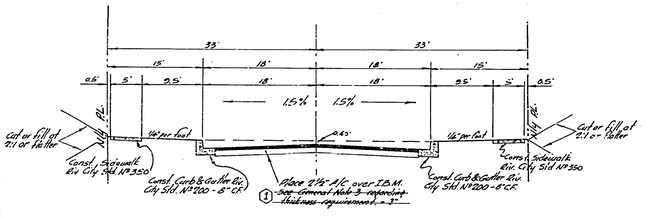


TYPICAL SECTION
SPRUCE STREET

Imported Base Requirement

| | |
|---|---|
| ① Sta. 46+20 to Tract Boundary | 2" |
| Sta. 45+00 to 46+20 | 5" |
| Sta. 41+90 to 45+00 | 7" |
| Sta. 36+46.90 to 41+90 | 4" |

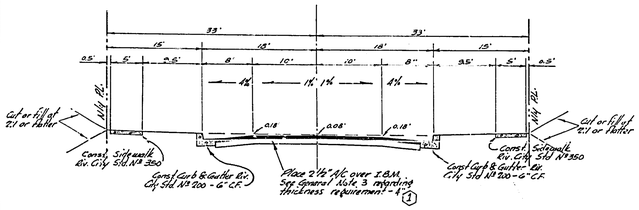


TYPICAL SECTION
LIBBY DRIVE
Sta. 1+00 to Sta. 1+40.80

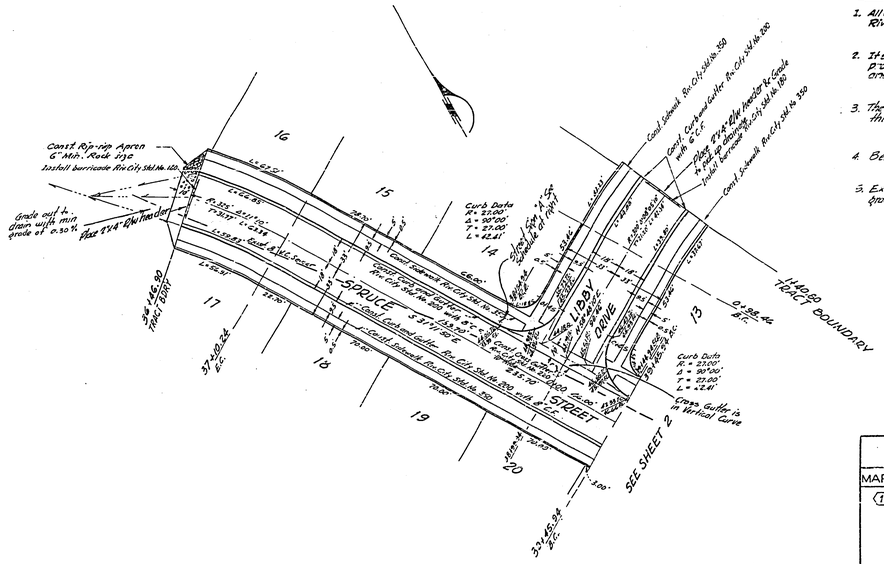


## GENERAL NOTES

1. All Construction shall be in accordance with Standards and Specifications No. 461 of the City of Riverside Department of Public Works.
2. It shall be the responsibility of the Contractor to clear the Right of Way in accordance with the provisions of law as it affects each utility including irrigation lines and appurtenances, and at no extra cost to the City of Riverside.
3. The City of Riverside will take a soil test to determine the Imported Base Material thickness after the Streets have been rough graded. Prime coat will be required
4. Bench Mark: Brass cap set in concrete at S.E. corner of Blaine St. & Canyon Crest Dr. El. 1038.75 T.B.M. Top of North wall of North frame at ℄ of Grape Street at Spruce St. El. 1025.36
5. Exist. manholes to be cut down to 6" (min.) below finished surface, then brought to grade per section 7-17 of Standard Specifications No 461

| STREET NAME SIGN SCHEDULE | |
|---|---|
| "A" | SPRUCE STREET 800 |
| | LIBBY DRIVE 2500 |

NOTE:
Street name signs and posts to be furnished and installed by the Subdivider per City of Riverside Std. No 662 -- See Traffic Division for block No on Libby Dr.

| REVISIONS | | |
|---|---|---|
| MARK | DATE | DESCRIPTION |
| ① | 2-25-63 | Change base requirements per results of soil tests. Revised Approved [signature] Director of Public Works |

DESIGNED BY
DRAWN BY
CHECKED BY Ron A.D.D. wdg
RECOMMENDED BY [signature] ASSISTANT CITY ENGINEER

J. F. DAVIDSON-CIVIL ENGINEER
R.E. NO. 862
RIVERSIDE, CALIFORNIA
APPROVED BY George E. McCarty DATE 6/13/62
R.E. 10488

CITY OF RIVERSIDE, CALIFORNIA
DEPARTMENT OF PUBLIC WORKS

STDEET PLAN & PROFILE
Spruce Street & Libby Drive
TRACT 2415

HORIZ. SCALE 1"=40' VERT. SCALE 1"=4'

APPROVED BY [signature] Director of Public Works
DATE Oct. 26, 1962

NO. R-620
SHEET 1 OF 2

2/92

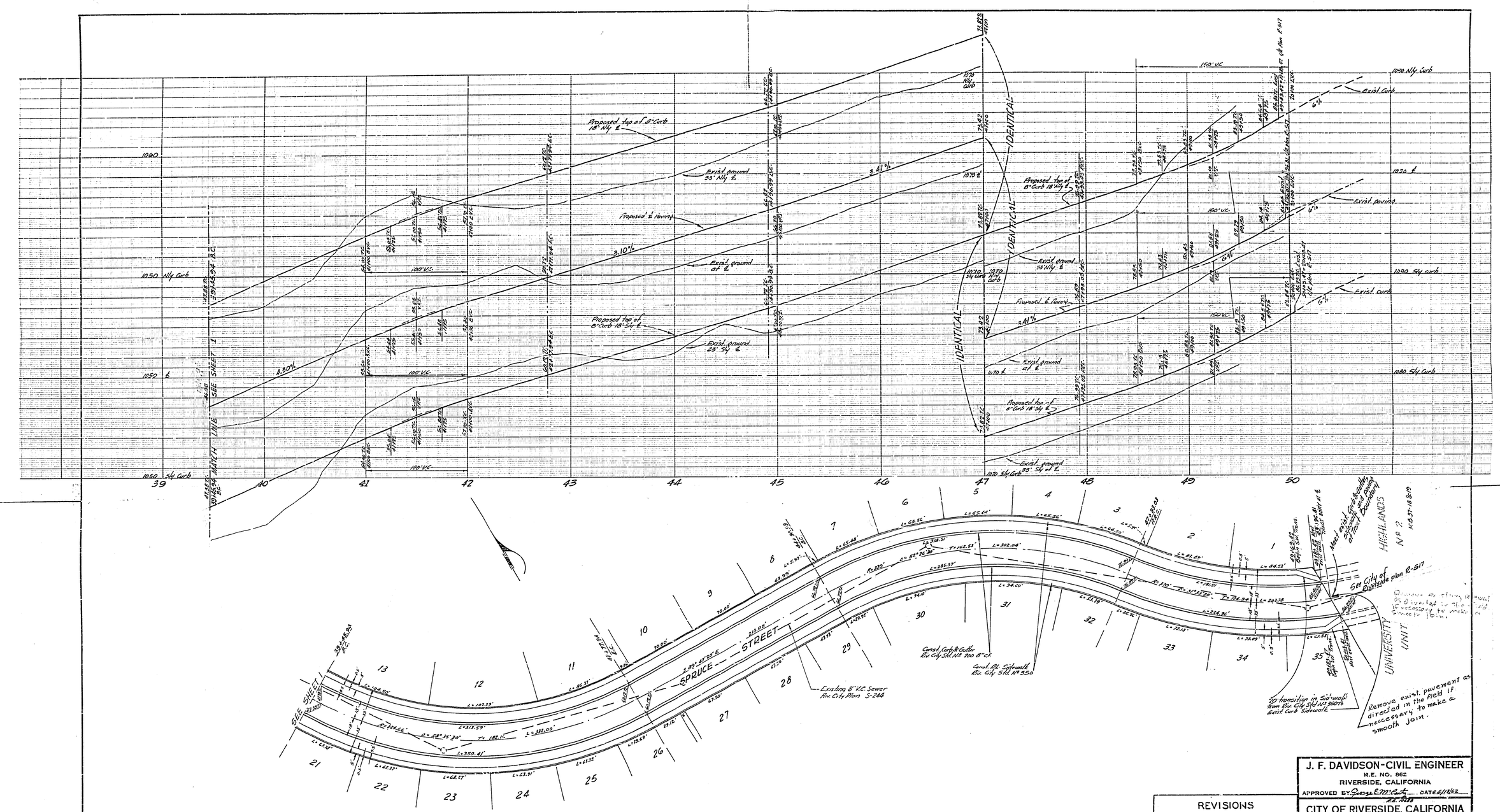


For Typical Section See Sheet No. 1

BENCH MARK:
Brass cap set in concrete at S.E. corner of Blaine Street & Canyon Crest Drive marked as shown
T.B.M. Top of North wall of North flume at ℄ of Gage Canal at Spruce Street
El. 1023.38

| REVISIONS | | |
|---|---|---|
| MARK | DATE | DESCRIPTION |
| | | |

DESIGNED BY
DRAWN BY
CHECKED BY Ron A.D.G. [illegible]
RECOMMENDED BY A. Rothal
ASSISTANT CITY ENGINEER

J. F. DAVIDSON-CIVIL ENGINEER
R.E. NO. 862
RIVERSIDE, CALIFORNIA
APPROVED BY George E. McCarty R.E. 1620 DATE 6/17/62

CITY OF RIVERSIDE, CALIFORNIA
DEPARTMENT OF PUBLIC WORKS

STREET PLAN & PROFILE
Spruce Street
TRACT 2415
HORIZ. SCALE 1" = 40' VERT. SCALE 1" = 4'

APPROVED BY [signature]
Director of Public Works
DATE 10-26-62
NO. R-620
SHEET 2 OF 2
2192