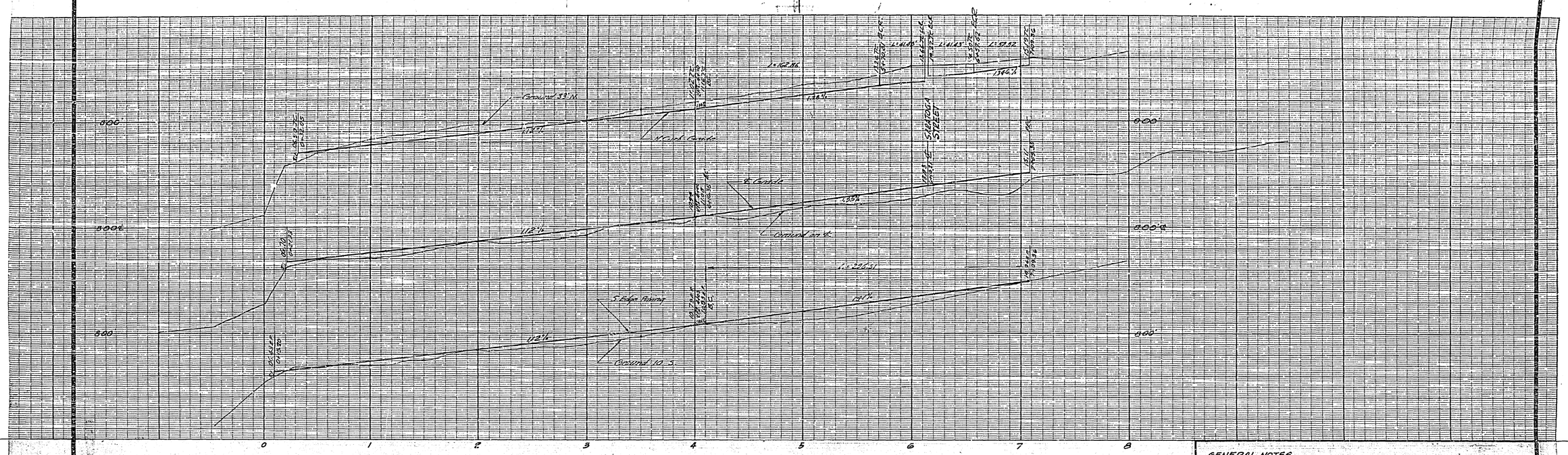

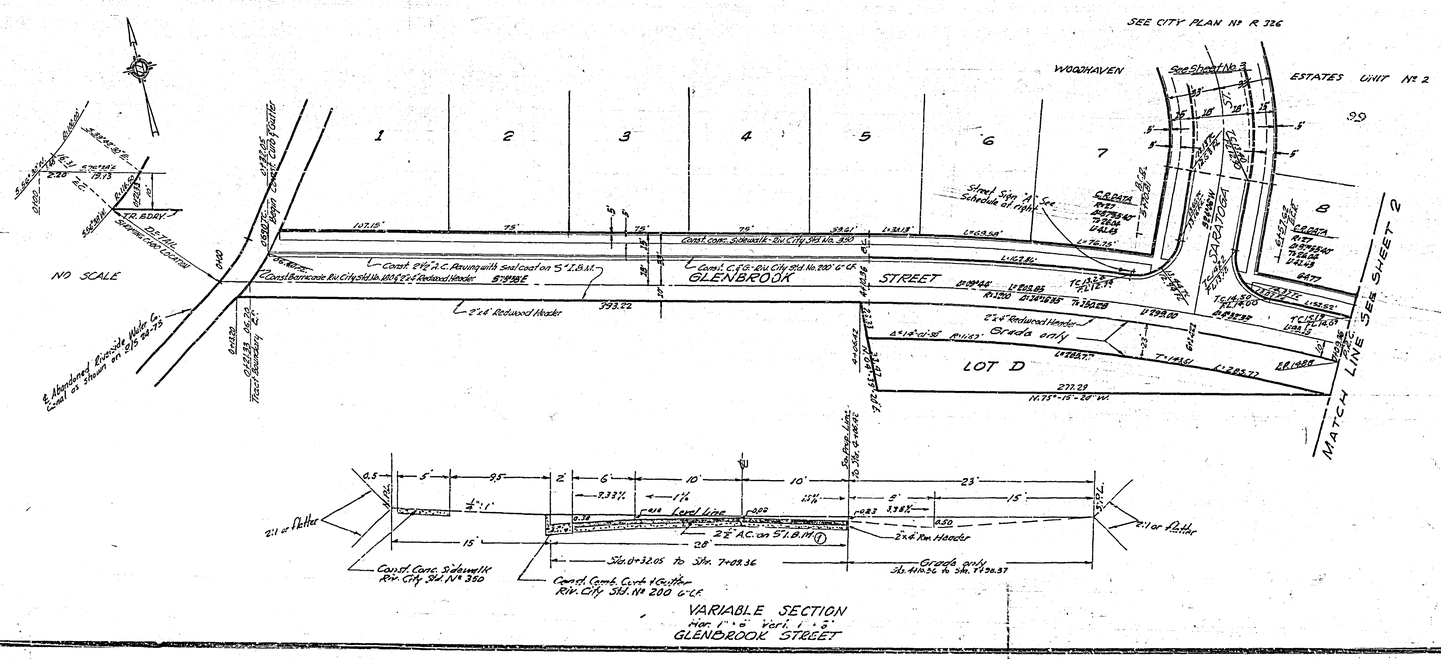

GENERAL NOTES

1. All construction shall be in accordance with Standards and Specifications No. 461 of the City of Riverside Department of Public Works.
2. It shall be the responsibility of the Contractor to clear the Right of Way in accordance with the provisions of law as it affects each utility including irrigation lines and appurtenances, and at no extra cost to the City of Riverside.
3. The City of Riverside will take a soil test to determine the imported base material thickness after the streets have been rough graded.
4. Prime coat and paint binder required.
5. Contractor shall contact Traffic Division of the City of Riverside to obtain street numbers before ordering street signs.

STREET NAME SIGN SCHEDULE		
MARK	NAME	NUMBERS
A	GLENBROOK STREET	10000
	SARATOGA STREET	2000
B	GLENBROOK STREET	10000
	SHADY VIEW STREET	10000
C	GLENBROOK STREET	10000
	BELLAVISTA AVENUE	9900

BENCH MARKS - Nail in S. Side fence of South Car Cots 104-105 Woodhaven Estates Sta. 0+ 0.00 Elev. = 810.08
Top of M.W.D. Riverside Water Co. Gate Head gate at spillway section. Sta. = 8+ 37.55 Elev. = 821.55

J. F. DAVIDSON, Civil Engineer
R.E. No. 262
RIVERSIDE, CALIF.
Approved by [illegible] Date 6/8/62

REVISIONS		
MARK	DATE	DESCRIPTION
1	8-14-62	Added Comment "Approved Plan Water Department"

CITY OF RIVERSIDE, CALIFORNIA
DEPARTMENT OF PUBLIC WORKS

Street plan and profile
GLENBROOK STREET
TRACT 2155
Horiz. Scale 1" = 40' Vert. Scale 1" = 4'

Designed by ____ Checked by R.A.N. A.D.D. 4-25
Drawn by ____
Recommended by [illegible] Assistant City Engineer
Approved by [illegible] Director of Public Works
Date 9-30-62
NO. R-625
SHEET 1 OF 3

2183

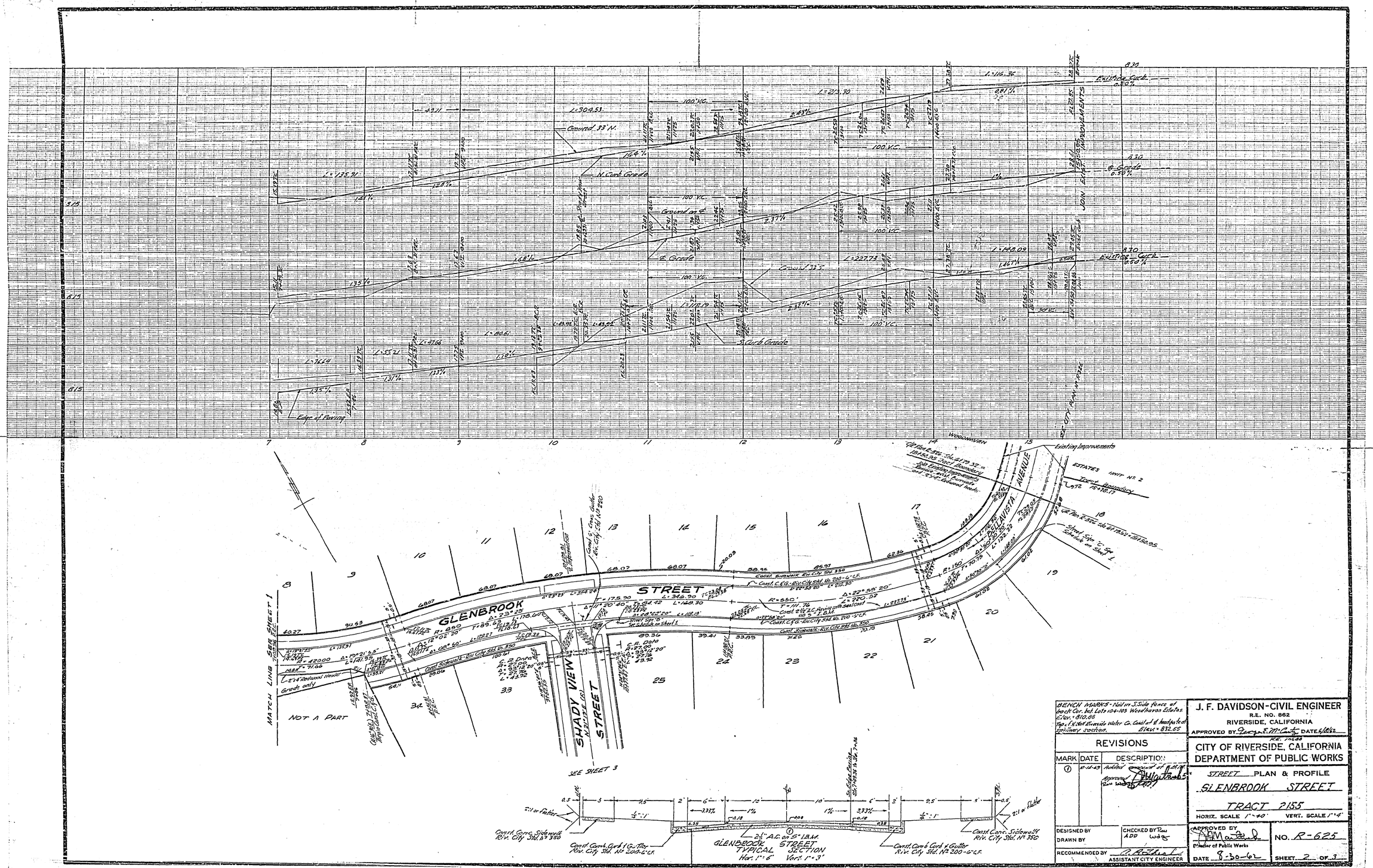

BENCH MARKS - Nail in S. Side fence at back Cor. bet. Lots 104-105 Woodhaven Estates. Elev. = 810.88
Top of N. Hall Riverside Water Co. Coast of ℄ headgate at spillway section. Elev. = 832.55

REVISIONS

MARK	DATE	DESCRIPTION
1	8-14-63	Added amount of B.M. Approved [signature] Ron Wedge

DESIGNED BY
DRAWN BY
CHECKED BY Ron ADD Wedge
RECOMMENDED BY [signature] ASSISTANT CITY ENGINEER

J. F. DAVIDSON-CIVIL ENGINEER
R.E. NO. 862
RIVERSIDE, CALIFORNIA
APPROVED BY George E. McCarty DATE 6/8/62
R.E. 19688

CITY OF RIVERSIDE, CALIFORNIA
DEPARTMENT OF PUBLIC WORKS

STREET PLAN & PROFILE
GLENBROOK STREET
TRACT 2155
HORIZ. SCALE 1" = 40' VERT. SCALE 1" = 4'

APPROVED BY [signature] Director of Public Works
DATE 8-30-62
NO. R-625
SHEET 2 OF 3

2183

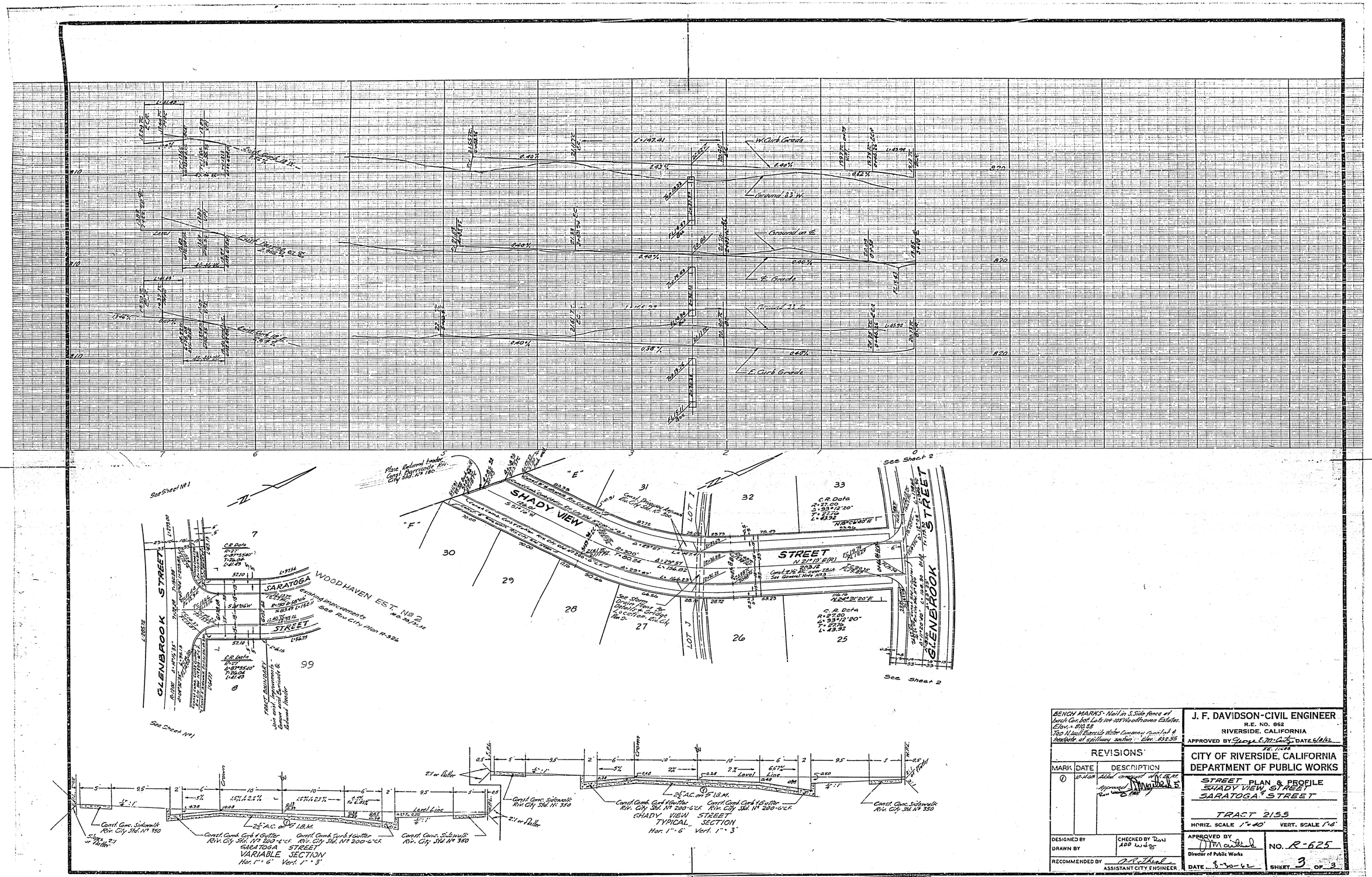

BENCH MARKS - Nail in S. Side fence of back Cor. lot Lot 1 of 105 Woodhaven Estates. Elev. = 810.53
Top N. Wall Riverside Water Company conduit & Headgate at spillway section Elev. = 832.35

REVISIONS		
MARK	DATE	DESCRIPTION
1	9-14-62	Added component of 1-6" M.H. Approved [illegible]

DESIGNED BY
DRAWN BY
CHECKED BY Dow ADD Wolf
RECOMMENDED BY [illegible] ASSISTANT CITY ENGINEER

J. F. DAVIDSON-CIVIL ENGINEER
R.E. NO. 862
RIVERSIDE, CALIFORNIA
APPROVED BY George E. McCarty R.E. 1088 DATE 5/8/62

CITY OF RIVERSIDE, CALIFORNIA
DEPARTMENT OF PUBLIC WORKS

STREET PLAN & PROFILE
SHADY VIEW STREET
SARATOGA & STREET

TRACT 2155

HORIZ. SCALE 1" = 40' VERT. SCALE 1" = 4'

APPROVED BY [illegible] Director of Public Works
DATE 9-30-62

NO. R-625
SHEET 3 OF 3

2183