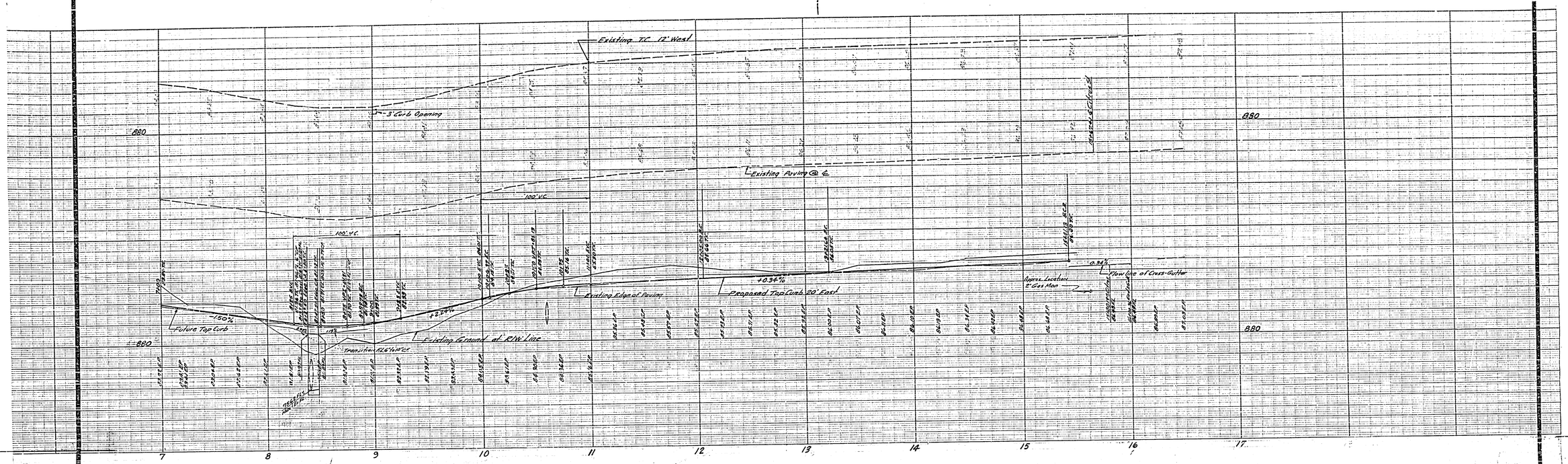

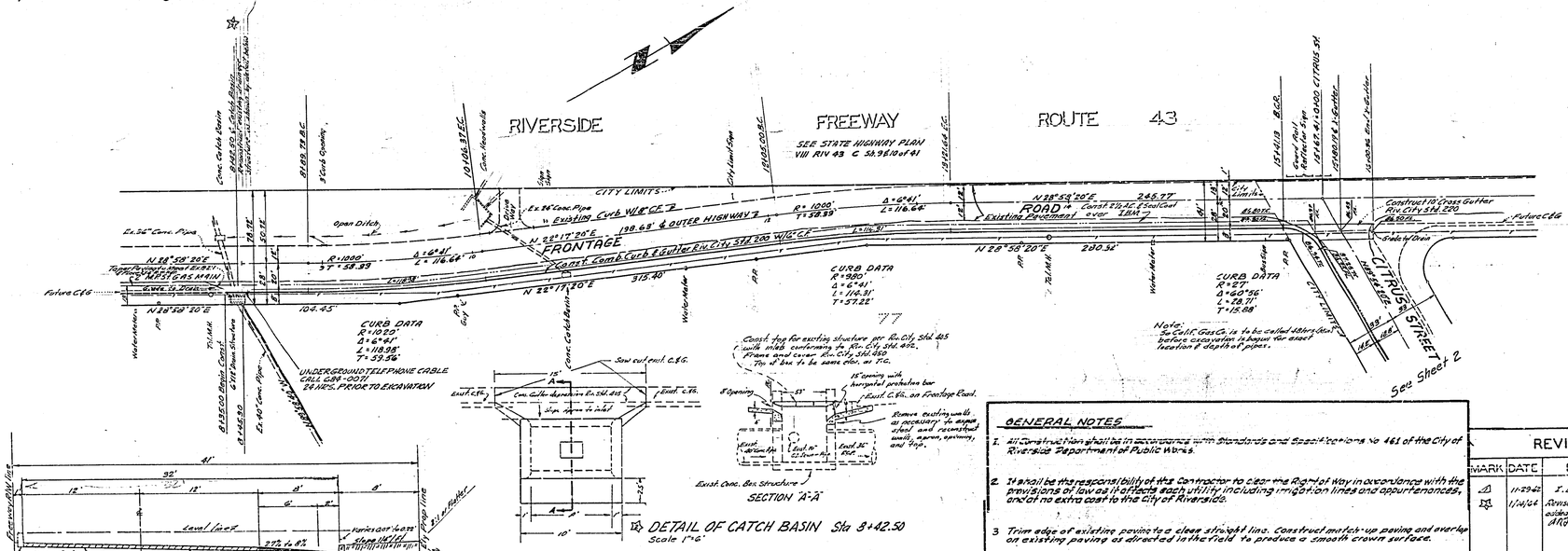

PRIVATE ENGINEER'S NOTICE TO CONTRACTORS
Private and Public utilities lines if shown on these plans reflect available record data. The contractor shall be responsible for locating ALL lines affecting this work and for any damage or protection of these lines and shall notify the utility line owners prior to construction.

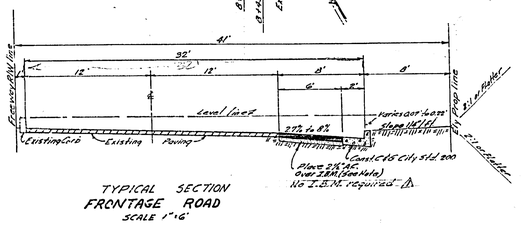

TYPICAL SECTION
FRONTAGE ROAD
SCALE 1"=6'

SECTION "A-A"

DETAIL OF CATCH BASIN Sta 8+42.50
Scale 1"=6'

BENCH MARK:
USGS Brass Cap in Conc. Base 1'x1' N. Side Columbia, 30'± W. of AT&SF RR. W. Bd. ⅛. Elev. 892.872

T.B.M. "A"
Top 3/4" I.P. S.W. Cor. Lot 76 Elev. 890.46

GENERAL NOTES

1. All Construction shall be in accordance with Standards and Specifications No 461 of the City of Riverside Department of Public Works.
2. It shall be the responsibility of the Contractor to clear the Right of Way in accordance with the provisions of law as it affects each utility including irrigation lines and appurtenances, and at no extra cost to the City of Riverside.
3. Trim edge of existing paving to a clean straight line. Construct match-up paving and overlap on existing paving as directed in the field to produce a smooth crown surface.
4. The City of Riverside will take a soil test to determine the Imported Base Material thickness after the Streets have been rough graded. Prime coat will be required.
5. All curb depressions to be approved by City Traffic Engineer after submission of detailed Plot Plan.

FB. 784-27

REVISIONS

MARK	DATE	DESCRIPTION
△	11-29-62	I.B.M. Requirment
☒	1/14/64	Revised C.B. at Sta 8+42.50 and added C.B. detail. by 9SM. Wdg ARD

DESIGNED BY
DRAWN BY
CHECKED BY ADD
Sheet Wdg
RECOMMENDED BY
ASSISTANT CITY ENGINEER

J. F. DAVIDSON-CIVIL ENGINEER
R.E. NO. 862
RIVERSIDE, CALIFORNIA
APPROVED BY J. F. Davidson DATE 9-20-62

CITY OF RIVERSIDE, CALIFORNIA
DEPARTMENT OF PUBLIC WORKS

STREET PLAN & PROFILE
EAST
LA CADENA FRONTAGE ROAD
BETWEEN
OXFORD STREET & CITRUS STREET
HORIZ. SCALE 1"=40' VERT. SCALE 1"=4'

APPROVED BY
Director of Public Works
DATE 10-5-62
NO. R-632
SHEET 1 OF 2

2198

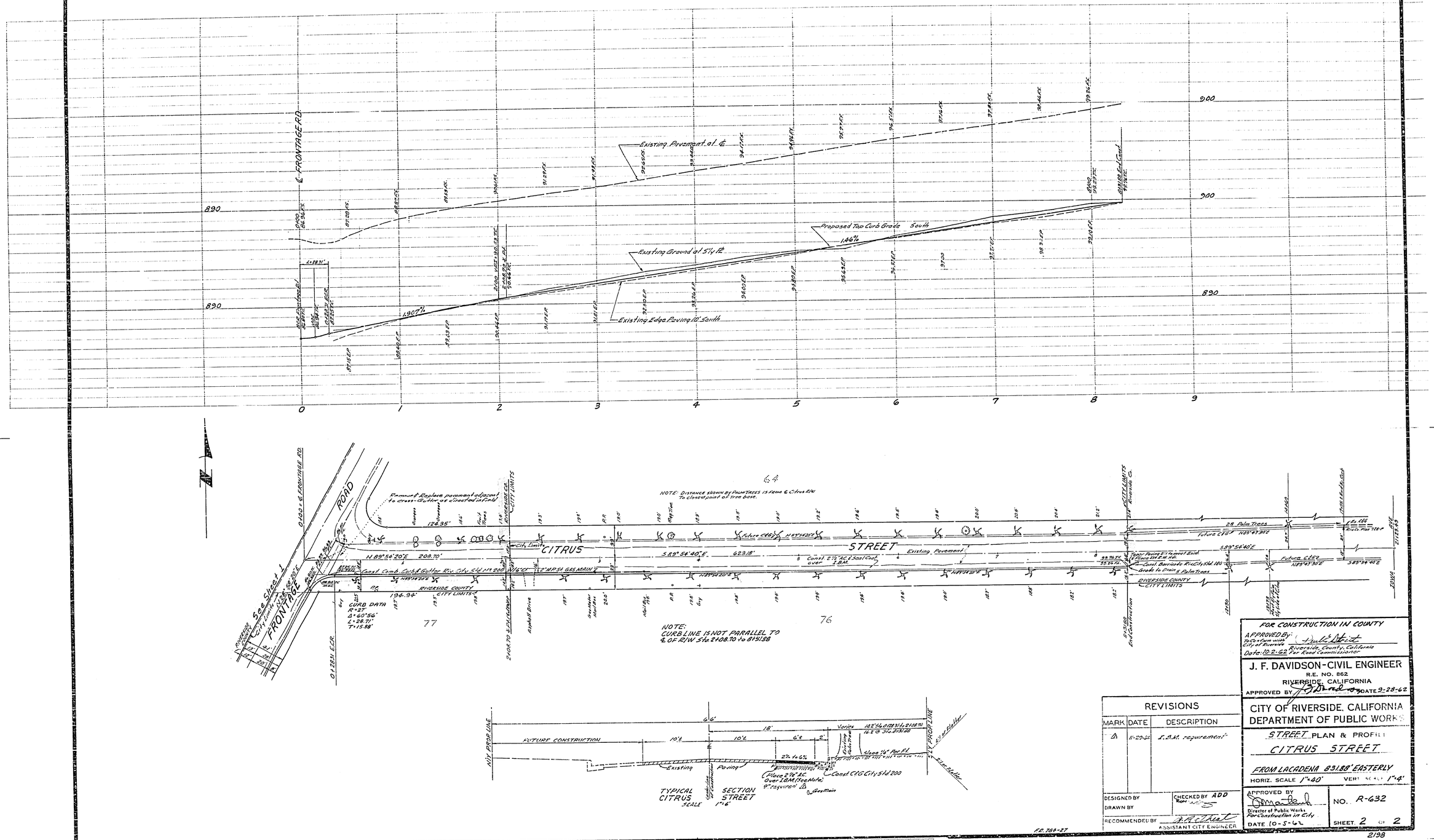
℄ FRONTAGE RD.
Existing Pavement at ℄
Proposed Top Curb Grade South
1.46%
Existing Ground at 5½' Rt.
1.90%
Existing Edge Paving 10' South
890
900
0
1
2
3
4
5
6
7
8
9
Remove & Replace pavement adjacent to cross-gutters as directed in field.
NOTE: DISTANCE SHOWN BY PALM TREES IS FROM ℄ CITRUS R/W TO CENTERLINE OF TREE BASE.
CITRUS STREET
N 89°56'20"E 208.70'
S 89°56'40"E 623.18'
Const. 2½" AC & Seal Coat over 1 B.M.
Existing Pavement
Const. Barricade Rt. City Std. 180
Grade to Drain 5 Palm Trees
Const. Comb. Curb & Gutter Rt. City Std. nr 200
12" M.P.S.I. GAS MAIN
RIVERSIDE COUNTY
CITY LIMITS
194.94'
CURB DATA
R=27'
Δ=60°56'
L=28.71'
T=15.88'
FRONTAGE ROAD
See Sheet 1
77
76
64
NOTE:
CURB LINE IS NOT PARALLEL TO ℄ OF R/W Sta. 2+08.70 to 8+51.88
Future Const.
28 Palm Trees
Future C.L.G.T.
Existing Pavement
Future C.L.G.T.
Grade to Drain 5 Palm Trees
RIVERSIDE COUNTY
CITY LIMITS
Asphalt Drive
Parkway Median
Median Strip
Guy
Gas Main
Future Construction
Rivera Pier 726-4
FUTURE CONSTRUCTION
10'
10'
6'
2'
18'
Existing Pavement
Existing Ground
Slope 1½" Per Ft.
2% to 6%
Existing
Paving
Curb Line
℄ Roadway
Curb & Gutter
Gas Main
Curb Line
Const. C.T.G. City Std. 200
Curb Line
Curb & Gutter
Sidewalk
Curb Line
TYPICAL SECTION
CITRUS STREET
SCALE 1"=6'
F.P. 786-27
FOR CONSTRUCTION IN COUNTY
APPROVED BY: Paul Hirst
Date: 10-2-62 For Road Commissioner
Riverside, County, California
J. F. DAVIDSON-CIVIL ENGINEER
R.E. NO. 862
RIVERSIDE, CALIFORNIA
APPROVED BY
DATE 9-28-62
CITY OF RIVERSIDE, CALIFORNIA
DEPARTMENT OF PUBLIC WORKS
STREET PLAN & PROFILE
CITRUS STREET
FROM LACADENA 83.88' EASTERLY
HORIZ. SCALE 1"=40'
VERT. SCALE 1"=4'
APPROVED BY
Director of Public Works
For Construction in City
DATE 10-5-62
NO. R-632
SHEET 2 OF 2
2198
REVISIONS
MARK
DATE
DESCRIPTION
A
11-29-62
I.S.M. requirement
DESIGNED BY
DRAWN BY
CHECKED BY ADD
RECOMMENDED BY
ASSISTANT CITY ENGINEER