

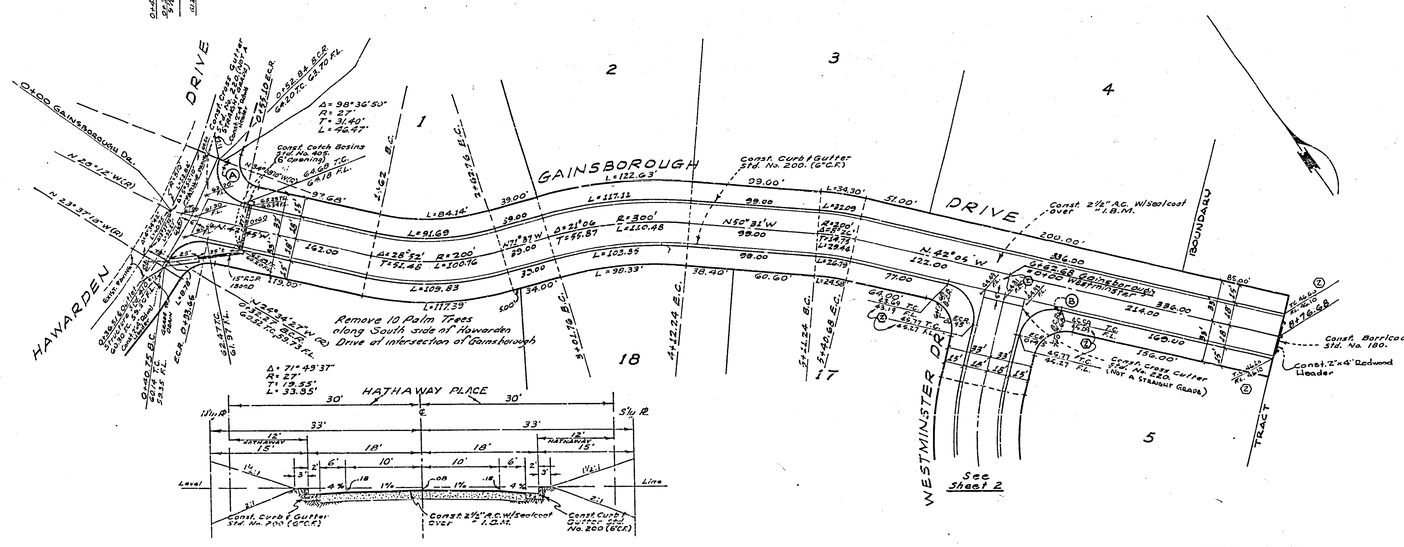

TYPICAL SECTION
GAINSBOROUGH DR., WESTMINSTER DR.
HATHAWAY PLACE

SEE SHEET 2 OF 2 FOR QUANTITY ESTIMATE

BENCH MARK:
SPIKE IN P.P. #15569-J - SOUTHEAST CORNER INTERSECTION OF OLEANDER COURT AND HAWARDEN DRIVE.
ELEV. 1043.77 F.B. 434/33

GENERAL NOTES:

1. IT SHALL BE THE RESPONSIBILITY OF THE CONTRACTOR TO CLEAR THE RIGHT OF WAY IN ACCORDANCE WITH THE PROVISIONS OF LAW AS IT AFFECTS EACH UTILITY INCLUDING IRRIGATION LINES AND APPURTANANCES AND AT NO COST TO THE CITY.
2. CONSTRUCTION SHALL BE IN ACCORDANCE WITH THE CITY OF RIVERSIDE, DEPT OF PUBLIC WORKS SPECIFICATIONS NO. 461 AND STANDARD DRAWINGS.
3. THE CITY OF RIVERSIDE WILL TAKE A SOIL TEST TO DETERMINE THE REQUIREMENT ON IMPORTED BASE MATERIAL AFTER THE STREETS HAVE BEEN PREPARED TO ROUGH GRADE.
4. PRIME COAT AND PAINT BINDER ARE REQUIRED.

APPROVED BY: Don K. Dew
PARK AND RECREATION DIRECTOR
DATE 15 Oct. 62

ALBERT A. WEBB ASSOCIATES
CIVIL ENGINEERS - RIVERSIDE, CALIFORNIA
APPROVED [signature] DATE 9/28/62
#1 3879

REVISION

MARK	DATE	DESCRIPTION
1	11/5/62	REVISED GRADES. & ADDED NATURAL GROUND PROFILE ON GAINSBOROUGH WAY

CITY OF RIVERSIDE, CALIFORNIA
DEPARTMENT OF PUBLIC WORKS

STREET PLAN & PROFILE
GAINSBOROUGH DRIVE
IN
TRACT Nº 2490

DATE Sept. 1962	SCALE 1" - 50'	APPROVED BY [signature] DIRECTOR OF PUBLIC WORKS	NO. R-636
DRAWN H.L.M. dlr	W.O. 62-206		
CHECKED WJB ADD DFF	F.B. 434	DATE 10-16-62	SHEET 1 OF 2

W.O. 62-206-A

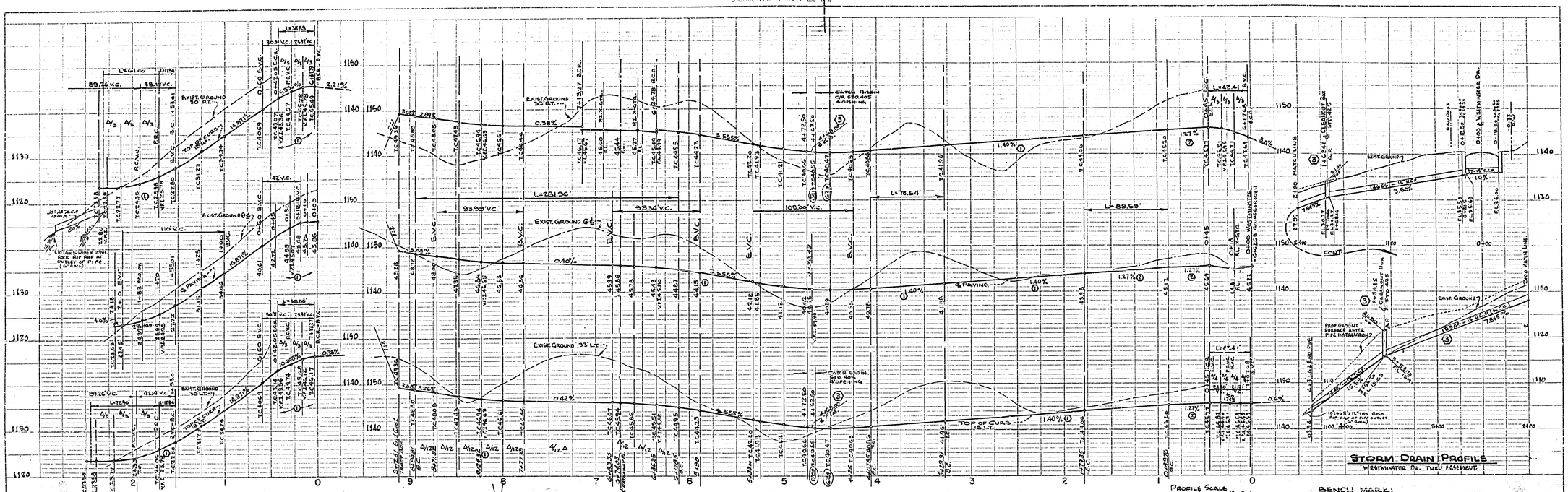

QUANTITY ESTIMATE

CURB AND GUTTER - STD. 200	3870	L.F.
CONCRETE X-GTR. & APRON - STD. 220	1070	L.F.
2½" A.C. PAVING & SEAL COAT	62,913	S.F.
AGGREGATE BASE MATERIAL (6")	1,165	C.Y.
2"x4" REDWOOD HEADER	87	L.F.
BARRICADE, STD. 180	2	EA.
15" R.C.P. - 1500-D	498	L.F.
CATCH BASIN - STD. 405	5	EA.
OUTLET STRUCTURE - STD. 410	1	EA.
STREET NAME SIGNS	3	EA.
TREE REMOVAL (PALM) RELOCATE IF REQ'D.	10	EA.
CLEANOUT BOX - STD. 425	2	EA.
RIP-RAP (6" ROCK)	4	C.Y.

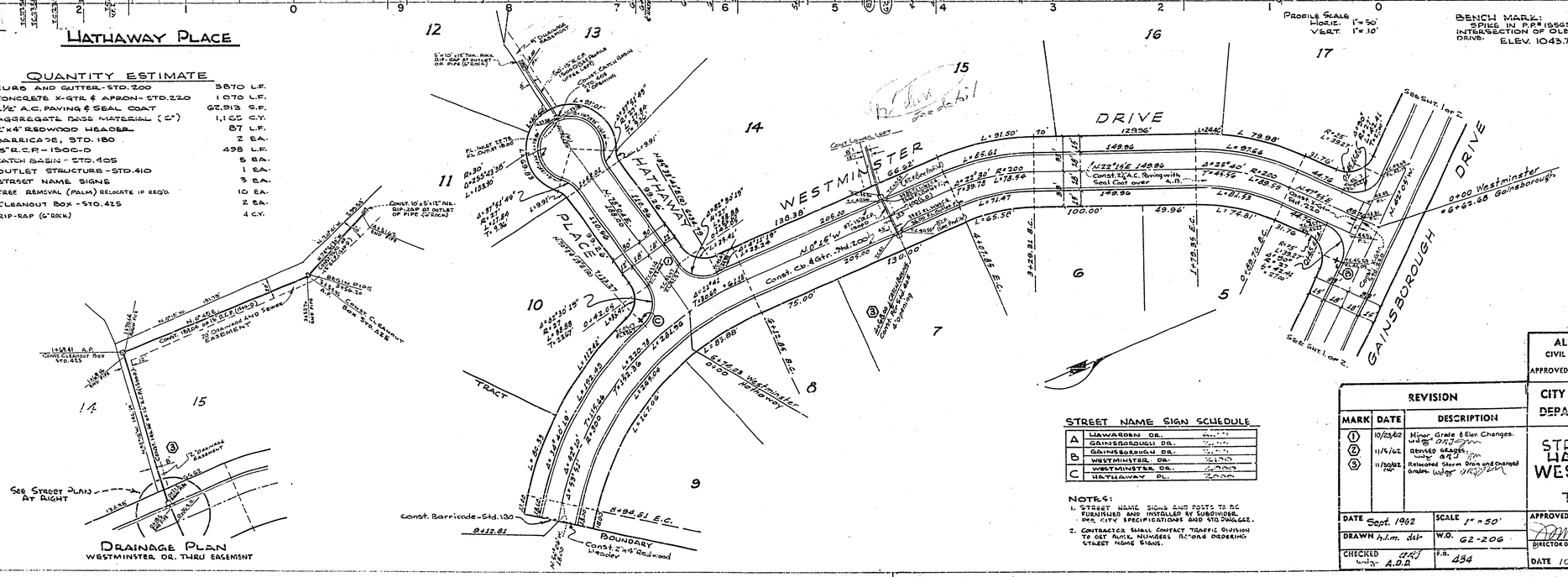

DRAINAGE PLAN
WESTMINSTER DR. THRU EASEMENT

STREET NAME SIGN SCHEDULE

A	HAWARDEN DR.	[illegible]
	GAINSBOROUGH DR.	[illegible]
B	GAINSBOROUGH DR.	[illegible]
	WESTMINSTER DR.	[illegible]
C	WESTMINSTER DR.	[illegible]
	HATHAWAY PL.	[illegible]

NOTES:

1. STREET NAME SIGNS AND POSTS TO BE FURNISHED AND INSTALLED BY SUBDIVIDER. PER CITY SPECIFICATIONS AND STD. DWG. 662.
2. CONTRACTOR SHALL CONTACT TRAFFIC DIVISION TO GET BLOCK NUMBERS BEFORE ORDERING STREET NAME SIGNS.

ALBERT A. WEBB ASSOCIATES
CIVIL ENGINEERS · RIVERSIDE, CALIFORNIA
APPROVED [signature] DATE 9/28/62
R.E. 3876

CITY OF RIVERSIDE, CALIFORNIA
DEPARTMENT OF PUBLIC WORKS

STREET PLAN & PROFILE
HATHAWAY PLACE
WESTMINSTER DRIVE
IN
TRACT No 2490

REVISION		
MARK	DATE	DESCRIPTION
1	10/23/62	Minor Grade & Elev. Changes. wdg ARJ
2	11/5/62	Revised Grades. wdg ARJ
3	11/30/62	Relocated Storm Drain and Changed Grades. wdg ARJ

DATE Sept. 1962	SCALE 1" = 50'	APPROVED BY [signature] DIRECTOR OF PUBLIC WORKS	NO. R-636
DRAWN h.l.m. dlr	W.O. 62-206		
CHECKED ARJ wdg A.D.R.	F.B. 434	DATE 10-16-62	SHEET 2 OF 2

W.O. 62-206-A