WELLS AVENUE

Between

CREST AVE. and MILTON AVE.

ROAD Nº P-1473 WORK ORDER Nº 581-209
SURVEY Nº 3019 FIELD BOOK Nº 837
A.C. KEITH County Surveyor and Road Commissioner
of Riverside County
1962

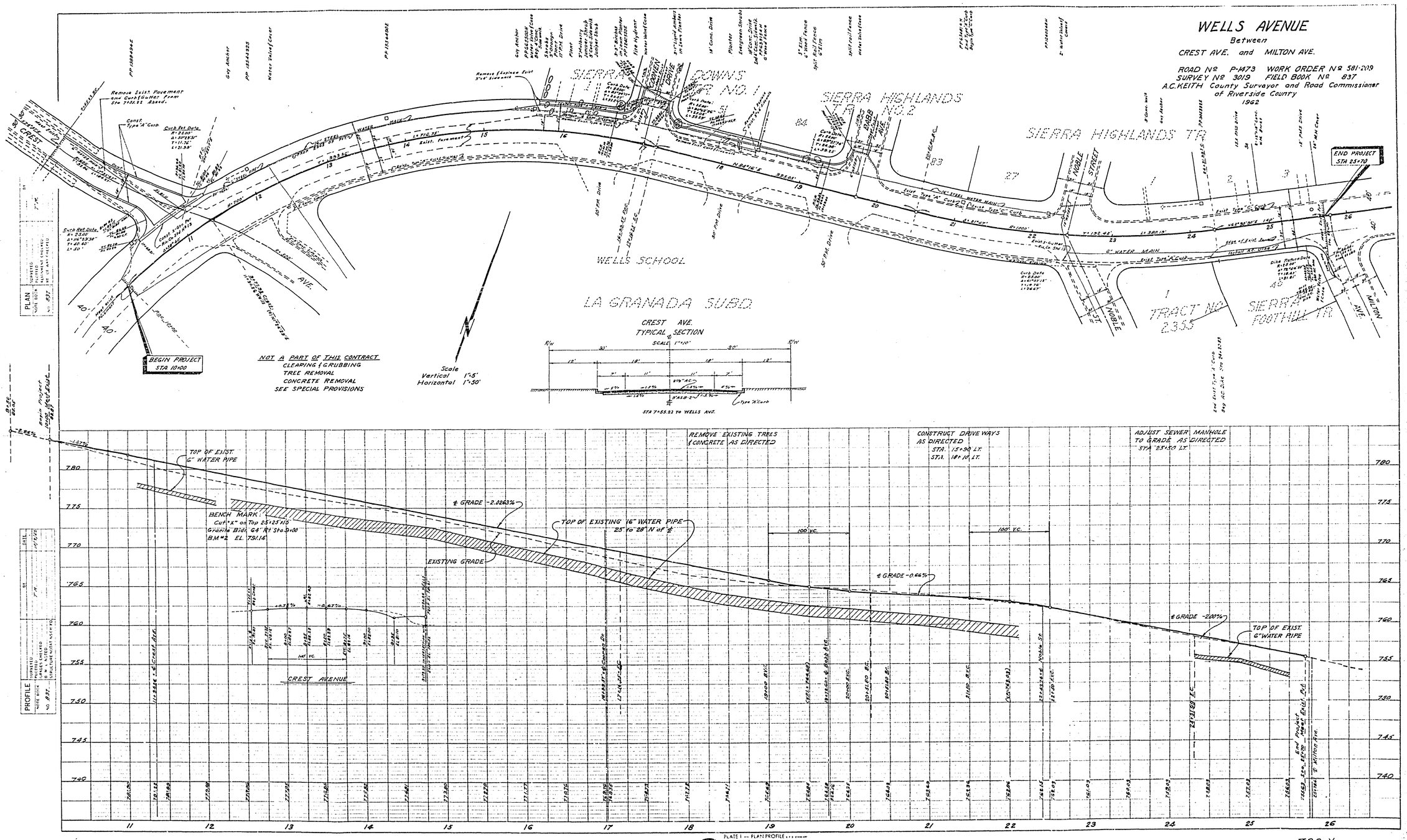

PLATE I — PLAN PROFILE
NO. 4811 ELECTRAVEL TRACING PAPER
G. K. ELLIOTT CO.

728-Y

RIVERSIDE COUNTY ROAD DEPARTMENT
PLAN AND PROFILE
WELLS AVENUE
BETWEEN
CREST AVENUE AND MILTON AVENUE

CONTRACT NO. 1473 PB-62

REV. 10-26-62

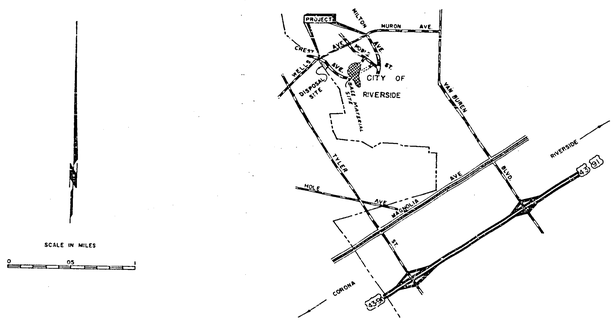

PROJECT LOCATION MAP

TYPICAL STREET SECTIONS WELLS AVENUE

SCALE 1"=5'

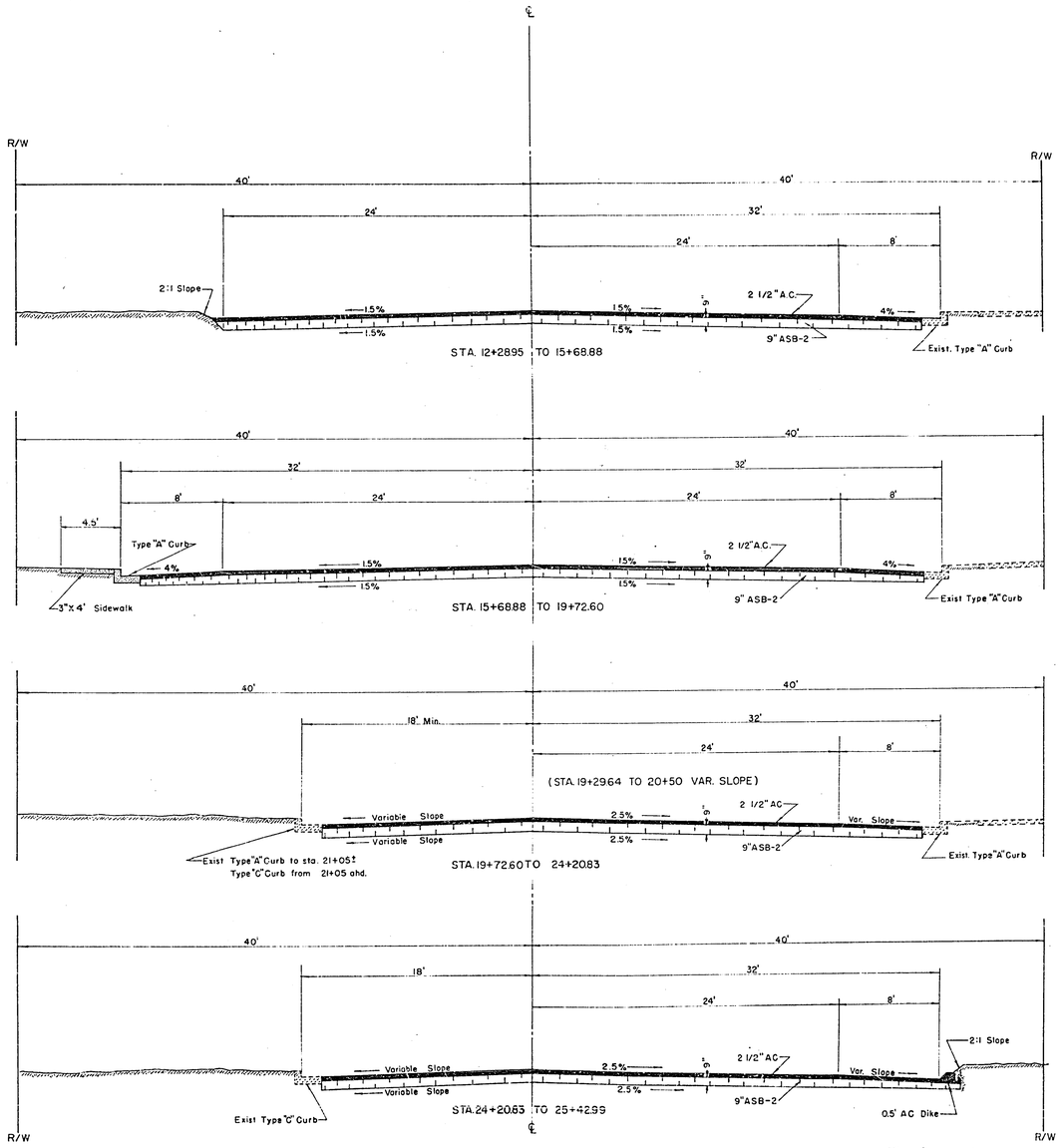

COPY OF PLANS SENT TO
Gas-Lavender
Edison-Verner
Utilities-Lawton
Telephone-Jessen
WITH LETTER
DATED Oct. 30, 1962.

DESIGNED BY: RIV. CO. ROAD DEPT.	CHECKED BY:	APPROVED BY: [signature] DIRECTOR OF PUBLIC WORKS CITY OF RIVERSIDE, CALIF.	
APPROVED BY A. C. Keith COUNTY SURVEYOR & ROAD COMMISSIONER		DATE Oct. 19, 1962	SHEET 1 OF 2

R-641

728-Y