NOTES

1. CONST. S/W PER STD. DWG. #350
2. CONST P/W APPROACH. SIZE AND LOCATION TO BE DETERMINED BY OWNER. IN CONFORMANCE WITH STD. DWG. #302
3. CONST. C.& G. PER. STD. DWG # 200 JOIN EXIST. C.& G. AT STA. 0+29.40 AND STA. 2+10.70
4. ALL CONSTRUCTION SHALL BE IN ACCORDANCE WITH THE CITY OF RIVERSIDE STD. SPEC. NO. 461
5. IT SHALL BE THE RESPONSIBILITY OF THE CONTRACTOR TO CLEAR THE RIGHT OF WAY IN ACCORDANCE WITH THE PROVISION OF LAW. AS IT AFFECTS EACH UTILITY, INCLUDING IRRIGATION LINES AND APPURTENANCES, AND AT NO COST TO THE CITY OF RIVERSIDE.

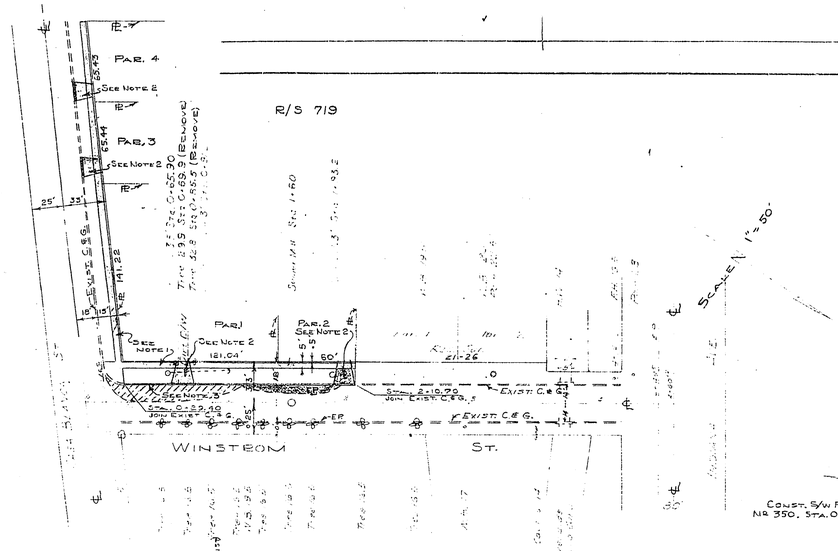

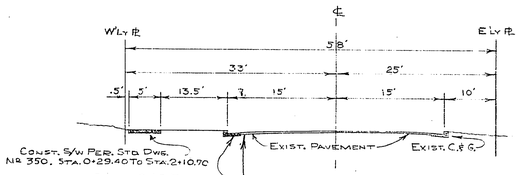

WINSTROM STREET
TYPICAL CROSS SECT.
SCALE: NONE
STA. 0+29 ± TO STA. 2+10 ±

LEGEND:

- OVERLAY EXIST. PAVING TO PRODUCE A SMOOTH CROWN.
- MATCH UP PAVING TO PRODUCE A SMOOTH CROWN

B.M. EL. 859.53 R.E. SPIKE IN POLE #11985J S.W. COR. WINSTROM & CASA BLANCA ST. F.B. 407-29

SCALES: HORIZ. 1"=50' VERT. 1"=5'

F.B. W-1 PGS. 31-33

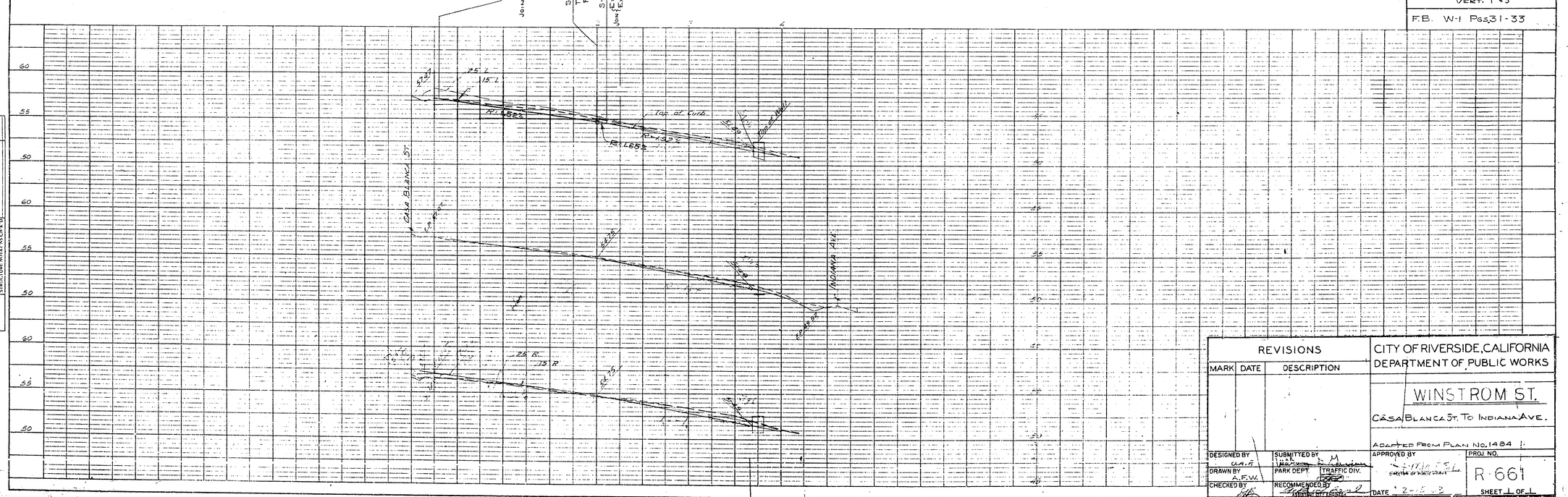

REVISIONS		
MARK	DATE	DESCRIPTION

CITY OF RIVERSIDE, CALIFORNIA
DEPARTMENT OF PUBLIC WORKS

WINSTROM ST.
CASA BLANCA ST. TO INDIANA AVE.

ADAPTED FROM PLAN NO. 1484

DESIGNED BY	SUBMITTED BY	APPROVED BY	PROJ. NO.
O.A.F.		DIRECTOR OF PUBLIC WORKS	R-661
DRAWN BY A.F.W.	PARK DEPT. / TRAFFIC DIV.		
CHECKED BY	RECOMMENDED BY	DATE 2-[illegible]-[illegible]	SHEET 1 OF 1

PLATE 1. PLAN-PROFILE-F.A.S.
CLEARPRINT PAPER CO., S.F. CAL
No. 1000H-1

(20L)