

GENERAL NOTES:

1. ALL WORK SHALL CONFORM TO SPECIFICATION NO 461 AND APPLICABLE STANDARD DRAWINGS OF THE CITY OF RIVERSIDE.
2. THE CITY WILL TAKE A SOIL TEST TO DETERMINE THE BASE MATERIAL THICKNESS AFTER THE ROUGH GRADING OF THE STREET. IF INFORMATION IS REQUIRED BEFORE ROUGH GRADE, THE SUBDIVIDER SHALL LOCATE THE NEW STREET AND EXCAVATE A HOLE OF SUFFICIENT DEPTH TO ENABLE THE PUBLIC WORK DEPT REPRESENTATIVE TO TAKE A SOIL SAMPLE AT THE PROPOSED ELEVATION.
3. PRIME COAT & PAINT BINDER ARE REQUIRED
4. IT SHALL BE THE RESPONSIBILITY OF THE CONTRACTOR TO CLEAR THE RIGHT OF WAY IN ACCORDANCE WITH THE PROVISION OF LAW AS IT AFFECTS EACH UTILITY INCLUDING IRRIGATION LINES AND APPURTENANCE AND AT NO COST TO THE CITY
5. STREET NAME SIGN AND POST TO BE FURNISHED AND INSTALLED BY THE SUBDIVIDER PER CITY SPECIFICATIONS AND STANDARD DRAWING NO. 662.
6. TRIM EDGE OF EXISTING PAVING TO CLEAN STRAIGHT LINE, CONSTRUCT MATCH-UP PAVING AS SHOWN, AND OVERLAY EXISTING PAVING AS DIRECTED IN THE FIELD TO PRODUCE SMOOTH CROWN SECTION.
7. CONTRACTOR SHALL UNCOVER ENDS OF DRY SEWER, SO ENGINEER CAN VERIFY F.L. BEFORE CONSTRUCTION BEGINS.

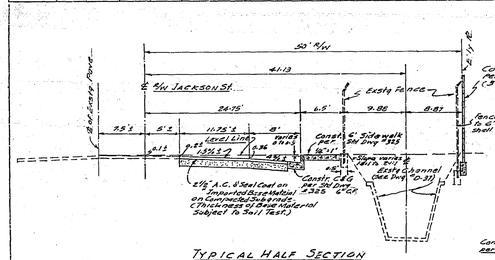

TYPICAL HALF SECTION
JACKSON STREET
10+84.20 to 12+89.20
Scale Hor. 1"=10'
Vert 1"=5'

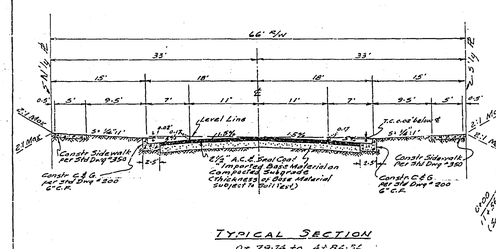

TYPICAL SECTION
on 79+74 to 4+86.56
STONEWALL STREET
SCALE: Hor. 1"=10'
Vert 1"=5'

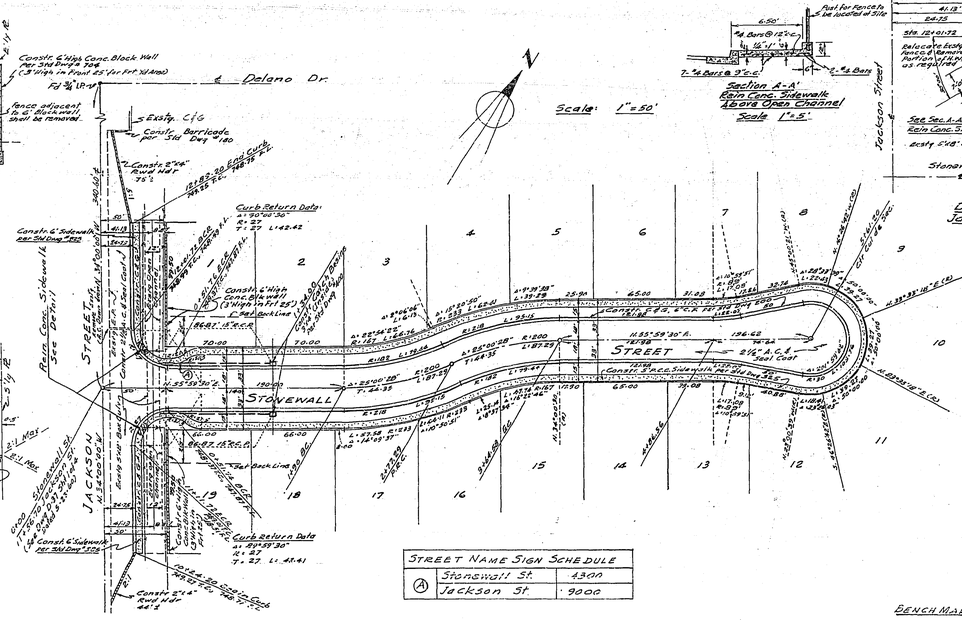

Section A-A'
Rein. Conc. Sidewalk
Above Open Channel
Scale 1"=5'

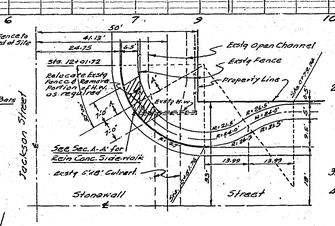

Detail of Sidewalk at
Jackson St. & Stonewall St.
Scale 1"=20'

STREET NAME SIGN SCHEDULE		
4	Stonewall St.	4300
	Jackson St.	9000

BENCH MARK: R. R. Spike in Palm Tree 1500' North of California Ave on West Side of Jackson St, Elev. = 750.46

HUGH M. GALLAHER
Civil Engineer
Riverside California
Approved By Hugh M. Gallaher Date 3/25/63
R.C.E. 7304

REVISIONS		
MARK	DATE	DESCRIPTION

CITY OF RIVERSIDE CALIFORNIA
DEPARTMENT OF PUBLIC WORKS

TRACT 2460

STREET PLAN & PROFILE
STONEWALL STREET

DESIGNED BY
DRAWN BY
CHECKED BY ADO
RECOMMENDED BY ASSISTANT CITY ENGINEER
APPROVED BY DIRECTOR OF PUBLIC WORKS
DATE 4-3-63

R-666

SHEET 1 OF 1

Indexed

PROFILE | PLAN
SURVEYED
PLOTTED
NOTE BOOK
CHECKED
NO.
ALIGNMENT CHECKED
R/W OR EASEMENTS CHECKED
SUBMITTED TO BLDG. INSPECTOR
SUBMITTED TO SURVEYING MAPPING SECTION
BY
DATE

PLATE I—PLAN PROFILE E. P. M. STANDARD
THE PROGRESS PRINT CO., CHICAGO