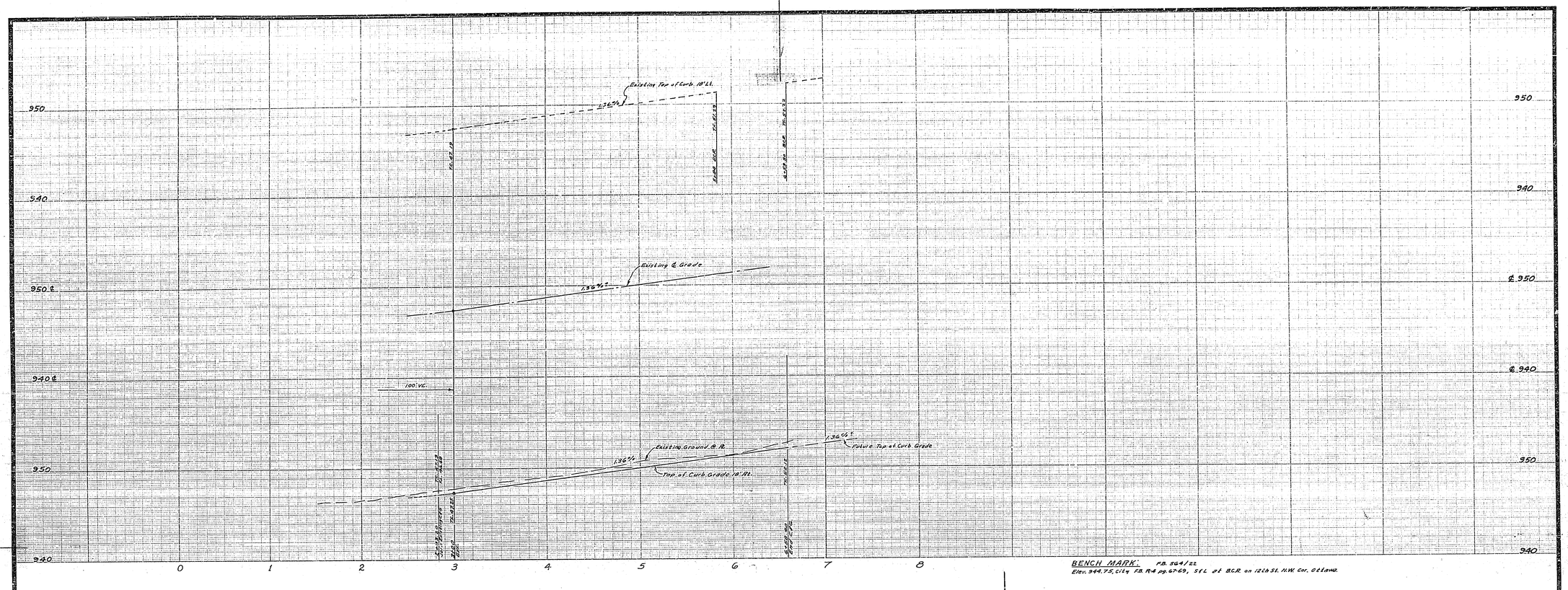

BENCH MARK: F.B. 564/22
Elev. 944.75, City F.B. R-4 pg. 67-69, S.E.L. at B.C.R. on 12th St. N.W. Cor. Ottawa.

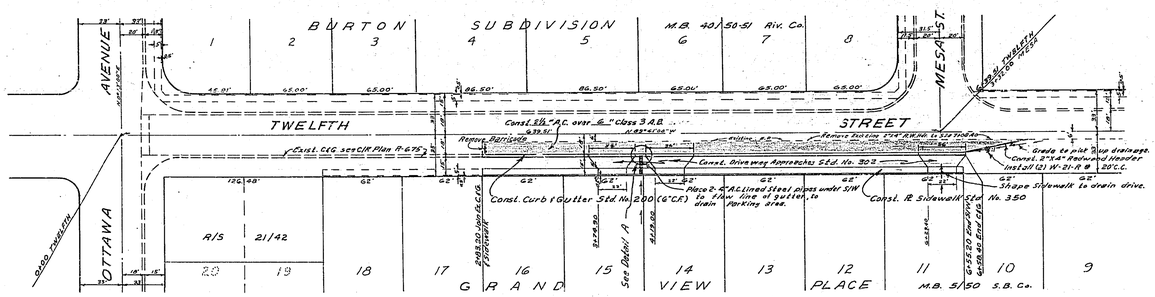

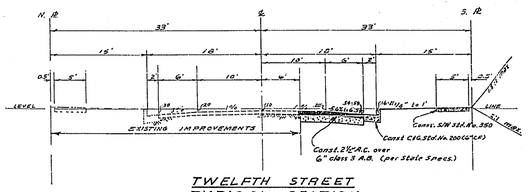

TWELFTH STREET TYPICAL SECTION
2+83.20 To 6+59.40
NO SCALE

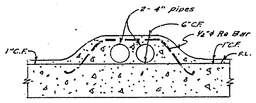

DETAIL A
No Scale

NOTICE TO CONTRACTOR

The existence and location of any underground utility pipes or structures shown on these plans are obtained by a search of the available records. To the best of our knowledge, there are no existing utilities except as shown on these plans.

The contractor is required to take due precautionary measures to protect the utility lines shown and any other lines not of record or not shown on these plans.

GENERAL NOTES

(1) It shall be the responsibility of the contractor to clear the right of way in accordance with the provisions of law as it affects each utility, including irrigation lines and appurtenances, and at no cost to the City.

(2) Construction shall be in accordance with the City of Riverside, Department of Public Works, Specifications No. 461 and Standard Drawings.

(3) Prime coat, seal coat, and paint binder are required.

(4) Grading will require a permit under Ordinance 3093 for a cut or fill exceeding 100 cubic yards, or a fill over one foot in depth.

(5) Trim edge of existing pavement, where new paving joins existing pavement, to a clean, straight line. Construct match-up paving as shown and overlay paving as directed in the field to produce a smooth crown section.

QUANTITY ESTIMATE

Curb & Gutter Standard No. 200 (6" C.F.)	375	L.F.
2½" A.C. and seal coat	4,002	S.F.
Imported Base Material (Class 2)	74	C.Y.
2"x4" Redwood Header	50	L.F.
Driveway Approach Std. No. 302 (3)	1,332	S.F.
Sidewalk Standard No. 350	1,530	S.F.
W-21-R	2	Ea.

ALBERT A. WEBB ASSOCIATES
CIVIL ENGINEERS
RIVERSIDE, CALIFORNIA
APPROVED BY E. A. N. Webb DATE 11/16/64
R.E. No. 5876
W.O. 64-415 FOR: Fred Crane F.B. 564

MARK	REVISIONS	APPR.	DATE

DESIGNED BY BEL DRAWN BY BEL CHECKED BY AW

CITY OF RIVERSIDE, CALIFORNIA
DEPARTMENT OF PUBLIC WORKS

APPROVED BY	BY	DATE
OFFICE ENGINEER	[illegible]	12-11
PARK DEPARTMENT		
TRAFFIC DIVISION	[illegible]	12-11
ASSISTANT CITY ENG.	[illegible]	12-11

APPROVED BY [illegible]
DIRECTOR OF PUBLIC WORKS
DATE 12-11-64

STREET PLAN & PROFILE
TWELFTH STREET
OTTAWA AVE. To MESA STREET
S. Side, 300'± to 700'± E'ly of Ottawa Avenue
for R4-623

HORIZ. SCALE: 1" = 50' VERT. SCALE: 1" = 5'

PROJECT NO. R-675-A
SHEET 1 OF 1
FILE NO. 64-415-A