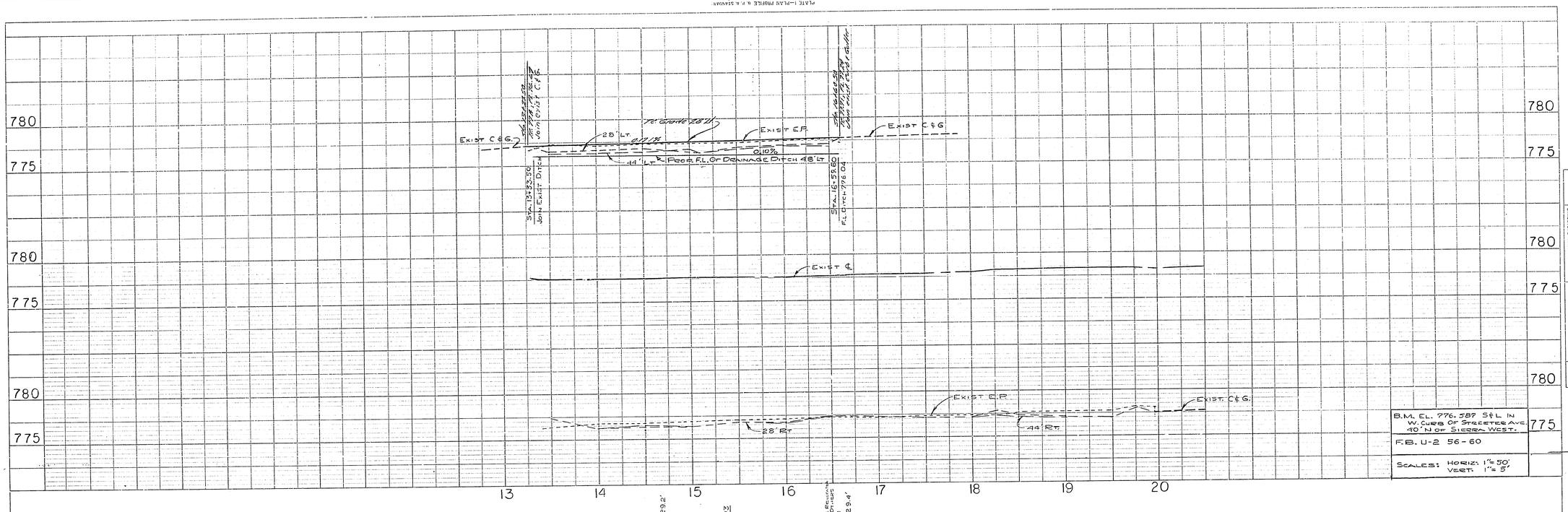

B.M. EL. 776.587 S&L IN W. CURB OF STREETER AVE. 40' N OF SIERRA WEST.

F.B. U-2 56-60

SCALES: HORIZ: 1"=50' VERT: 1"=5'

SCALE 1"=50'

NOTES:

1. TRIM EDGE OF PAVING TO CLEAN STRAIGHT LINE. CONST. MATCH-UP PAVING AS SHOWN AND OVERLAY EXIST. PAVING, AS DIRECTED IN THE FIELD TO PRODUCE A SMOOTH CROWN SECTION.
2. CONST. DRIVEWAY APPROACH. PER STD. DWG. No 302. A=10', B=17'.
3. PRIME COAT AND PAINT BINDER REQUIRED
4. PROVIDE TRANSITION FROM EXIST. S/W TO GRADED PARKWAY.

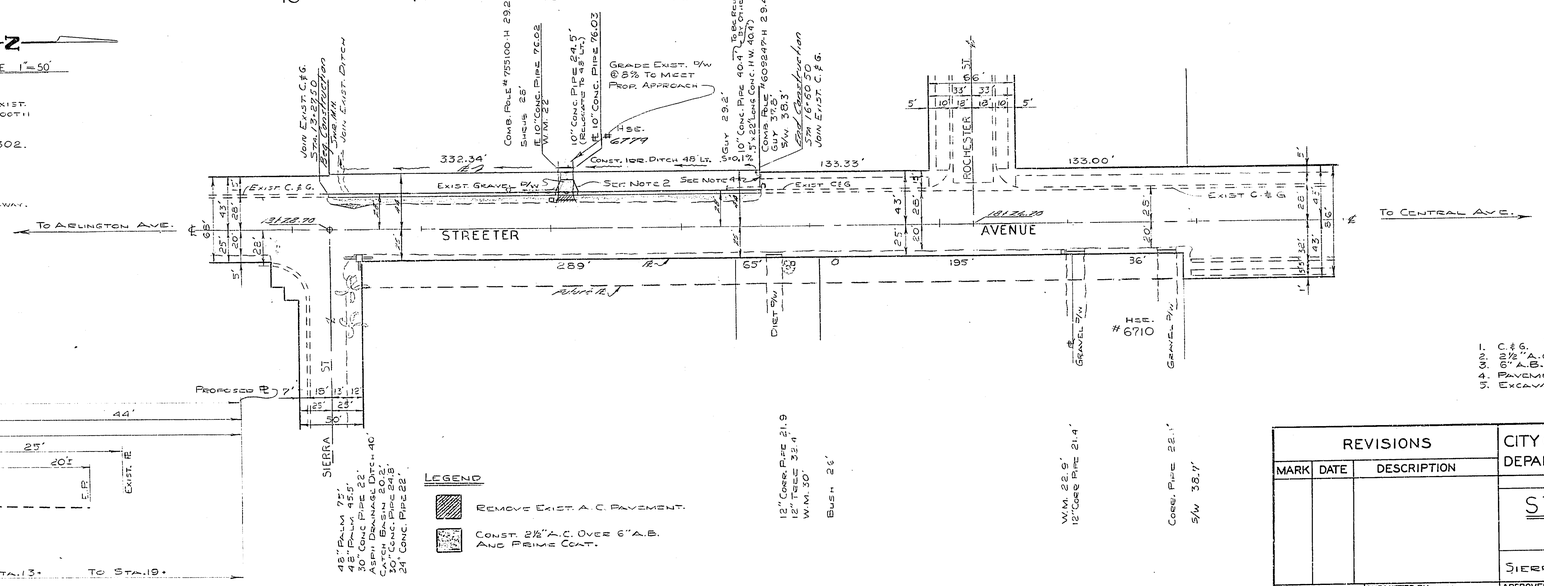

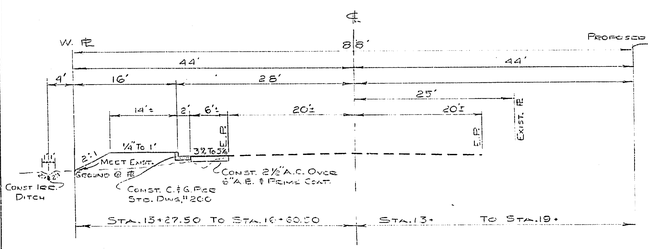

TYPICAL CROSS SECTION

NO SCALE

LEGEND

- REMOVE EXIST. A.C. PAVEMENT.
- CONST. 2½" A.C. OVER 6" A.B. AND PRIME COAT.

QUANTITIES

1. C.&G.	333 L.F.
2. 2½" A.C.	35 TONS
3. 6" A.B.	37 CU. YD.
4. PAVEMENT REMOVAL	7 SQ. YD.
5. EXCAVATION	43 CU. YD. CUT
	183 CU. YD. FILL

REVISIONS		
MARK	DATE	DESCRIPTION

CITY OF RIVERSIDE, CALIFORNIA
DEPARTMENT OF PUBLIC WORKS

STREETER AVE.

SIERRA ST. TO ROCHESTER ST.

DESIGNED BY D.B.	SUBMITTED BY [signature]	APPROVED BY [signature] DIRECTOR OF PUBLIC WORKS	PROJ. NO. 3051
DRAWN BY A.F.W.	PARK DEPT. / TRAFFIC DIV.		R-683
CHECKED BY OAP	RECOMMENDED BY [signature] ASSISTANT CITY ENGINEER	DATE 5-20-63	SHEET 1 OF 1

PROFILE: SURVEYED, PLOTTED, GRADES CHECKED, B.M. & SIGNED, STRUCTURE NOTATIONS CHKD. NOTE BOOK NO. — BY — DATE

PLAN: SURVEYED, PLOTTED, ALIGNMENT CHECKED, R/W OF WAY CHECKED. NOTE BOOK NO. — BY — DATE