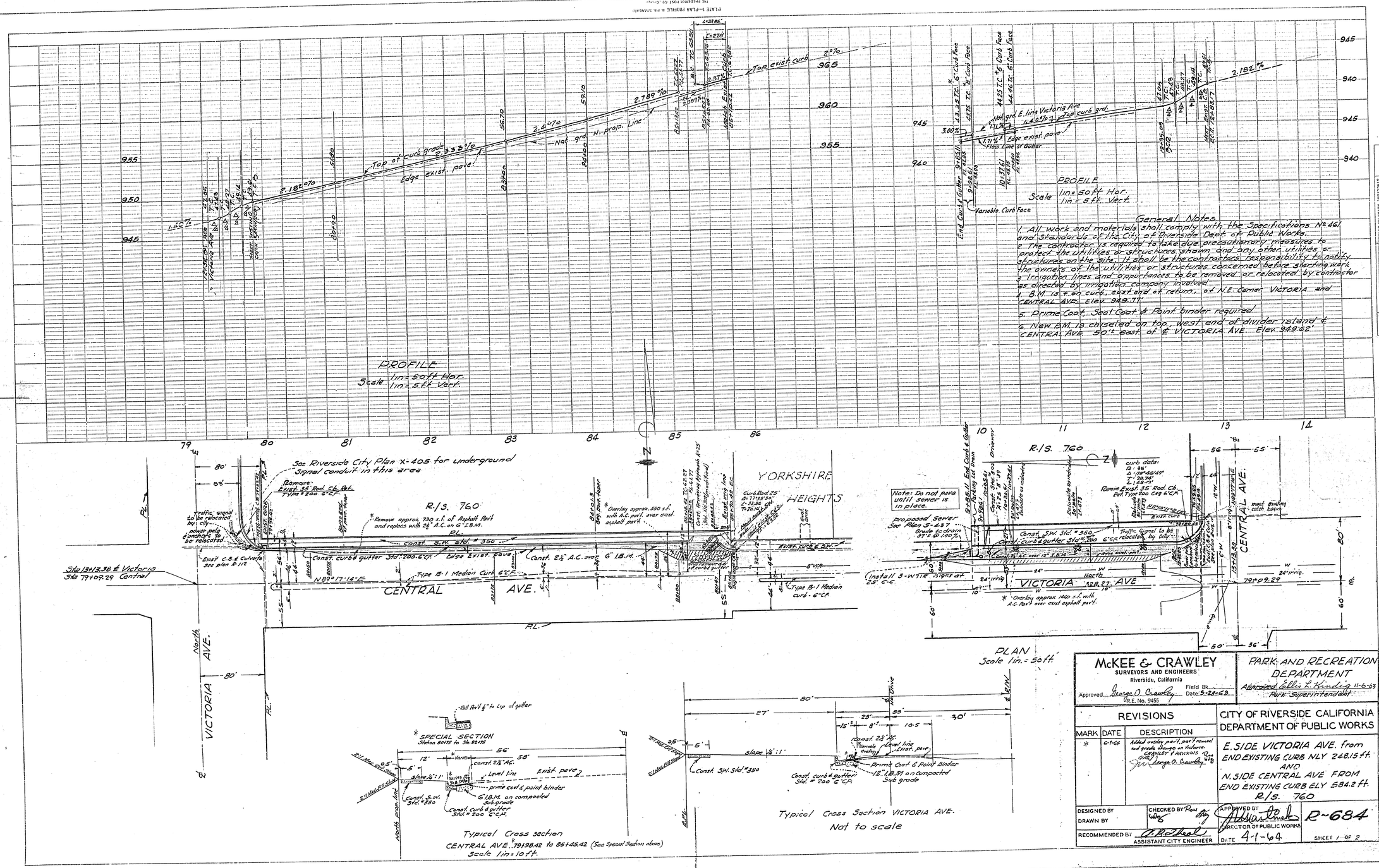
PROFILE
Scale 1in = 50 ft Hor. 1in = 5 ft Vert.
Top of curb grade
Edge exist. pave
Top exist. curb
Nat. grd. N. prop. Line
Nat. grd. E. line Victoria Ave
Top curb grd.
Flow Line of Gutter
Variable Curb Face
PLAN
Scale 1in. = 50 ft.
R/S. 760
YORKSHIRE HEIGHTS
CENTRAL AVE.
VICTORIA AVE.
North AVE.
See Riverside City Plan X-405 for underground Signal conduit in this area
Remove approx. 730 s.f. of Asphalt Pav't and replace with 2½" A.C. on 6" I.B.M.
Const. S.W. Std. # 350
Const. curb & gutter Std. # 200 6" C.F.
Type B-1 Median Curb 6" C.F.
Sta 13+13.38 ℄ Victoria
Sta 79+09.29 Central
Note: Do not pave until sewer is in place.
proposed Sewer See Plan S-437
Install 3-W7IR signs at 25' C.C.
Overlay approx 1460 s.f. with A.C. Pav't over exist asphalt pav't.
Typical Cross section
CENTRAL AVE. 79+98.42 to 85+45.42 (See Special Section above)
Scale 1in = 10 ft.
Typical Cross Section VICTORIA AVE.
Not to scale
SPECIAL SECTION
Station 80+75 to Sta. 82+75
Prime Coat & Paint Binder
12" I.B.M. on Compacted Sub grade
Const. curb & gutter Std. # 200 6" C.F.
Const. S.W. Std. # 350
Level line
Exist. pave
PROFILE
Scale 1in = 50 ft Hor. 1in = 5 ft. Vert.
General Notes
1. All work and materials shall comply with the Specifications No. 461 and Standards of the City of Riverside Dept. of Public Works.
2. The contractor is required to take due precautionary measures to protect the utilities or structures shown and any other utilities or structures on the site. It shall be the contractors responsibility to notify the owners of the utilities or structures concerned before starting work
3. Irrigation lines and appurtances to be removed or relocated by contractor as directed by irrigation company involved
4. B.M. is + on curb, east end of return, of N.E. Corner VICTORIA and CENTRAL AVE. Elev. 949.77'
5. Prime Coat, Seal Coat & Paint binder required
6. New B.M. is chiseled on top, west end of divider island ℄ CENTRAL AVE. 50'± east of ℄ VICTORIA AVE. Elev. 949.62'
McKEE & CRAWLEY
SURVEYORS AND ENGINEERS
Riverside, California
Approved George O. Crawley
R.E. No. 9455
Field Bk.
Date 5-28-63
PARK AND RECREATION DEPARTMENT
Approved Ellis L. Kindig 11-6-63
Park Superintendent
REVISIONS
MARK DATE DESCRIPTION
* 6-7-64 Added overlay pav't, pav't removal and grade change on Victoria. CRAWLEY & HAWKINS
CITY OF RIVERSIDE CALIFORNIA
DEPARTMENT OF PUBLIC WORKS
E. SIDE VICTORIA AVE. from END EXISTING CURB NLY 248.15 ft.
AND
N. SIDE CENTRAL AVE FROM END EXISTING CURB ELY 584.2 ft.
R/S. 760
DESIGNED BY
DRAWN BY
CHECKED BY
RECOMMENDED BY
ASSISTANT CITY ENGINEER
APPROVED BY
DIRECTOR OF PUBLIC WORKS
DATE 4-1-64
R-684
SHEET 1 OF 2

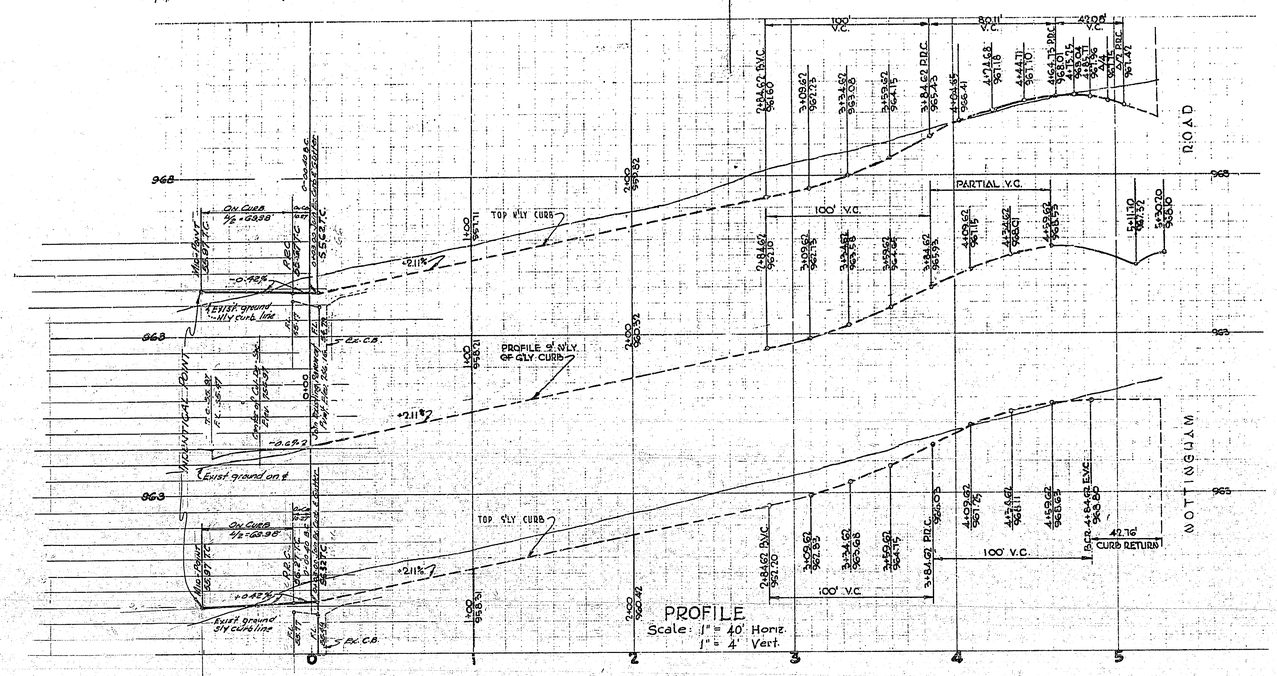

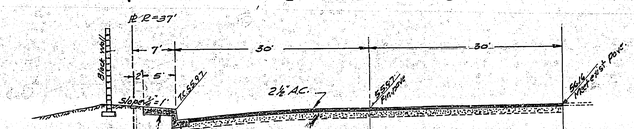

CROSS SECTION OF CUL DE SAC
Scale: 1 in. = 10 ft.

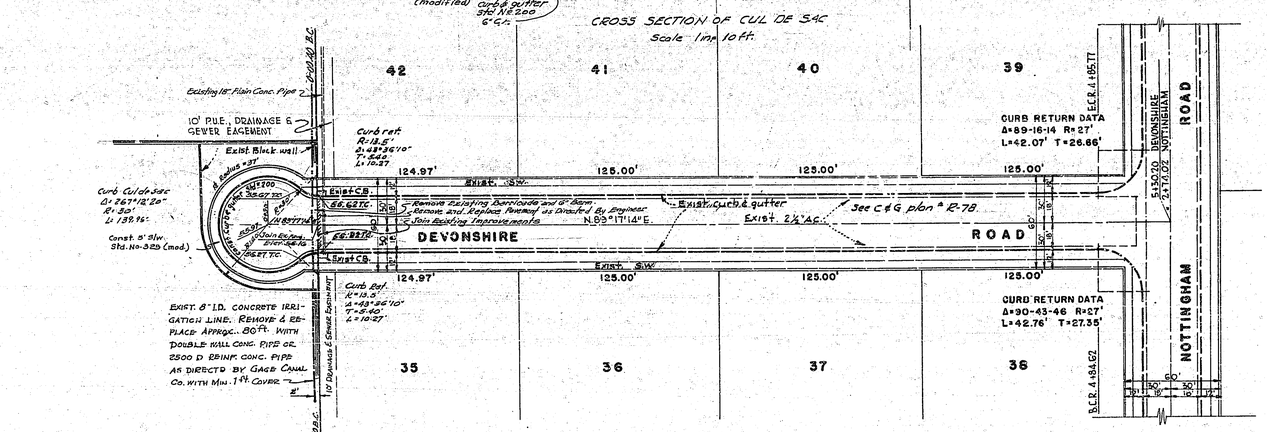

PLAN
Scale: 1" = 40'

DEVONSHIRE ROAD

GENERAL NOTES:-

1. THE CONTRACTOR IS REQUIRED TO TAKE DUE PRECAUTIONARY MEASURES TO PROTECT THE UTILITIES OR STRUCTURES SHOWN AND ANY UTILITIES OR STRUCTURES AT THE SITE. IT SHALL BE THE CONTRACTOR'S RESPONSIBILITY TO NOTIFY THE OWNERS OF UTILITIES OR STRUCTURES CONCERNED BEFORE STARTING WORK.
2. ALL WORK AND MATERIALS SHALL COMPLY WITH THE SPECIFICATIONS No. 461 AND STANDARD DRAWINGS OF THE CITY OF RIVERSIDE DEPARTMENT OF PUBLIC WORKS.
3. PRIME COAT AND PAINT BINDER WILL BE REQUIRED.
4. ~~THE CITY OF RIVERSIDE WILL TAKE A SOIL TEST TO DETERMINE THE REQUIREMENT ON IMPORTED BASE MATERIAL AFTER THE STREETS HAVE BEEN PREPARED ROUGH GRADE.~~
5. ~~STREET NAME SIGNS AND POSTS TO BE FURNISHED AND INSTALLED BY THE SUBDIVIDER PER CITY SPECIFICATIONS AND STANDARD DRAWING No. 662.~~
6. ~~CONTRACTOR SHALL NOT PLACE ROCK LARGER THAN 6" WITHIN 5' OF PROPOSED SEWER SHOWN ON CITY PLAN No. S-303.~~
4. IT SHALL BE THE RESPONSIBILITY OF THE CONTRACTOR TO CLEAR THE RIGHT OF WAY IN ACCORDANCE WITH THE PROVISIONS OF THE LAW AT IT AFFECTS EACH UTILITY INCLUDING IRRIGATION LINES AND APPURTENANCES AND AT NO COST TO THE CITY.
5. New B.M. is chiseled on top of the west end of divider island, ℄ CENTRAL AVE. 50'± east of ℄ VICTORIA AVE. Elev. 949.62

GAGE CANAL Approved 11-5-63 Date

McKEE & CRAWLEY
SURVEYORS AND ENGINEERS
Riverside, California
Approved George A. Crawley R.E. No. 9455
Field Bk. ____ Date 2-21-63

REVISIONS		
MARK	DATE	DESCRIPTION

CITY OF RIVERSIDE CALIFORNIA
DEPARTMENT OF PUBLIC WORKS

RECORD OF SURVEY 760
STREET PLAN & PROFILE
DEVONSHIRE ROAD

DESIGNED BY
DRAWN BY
CHECKED BY Ron
RECOMMENDED BY A. A. Neal ASSISTANT CITY ENGINEER
APPROVED BY DIRECTOR OF PUBLIC WORKS
DATE 4-1-64

R-684

SHEET 2 OF 2