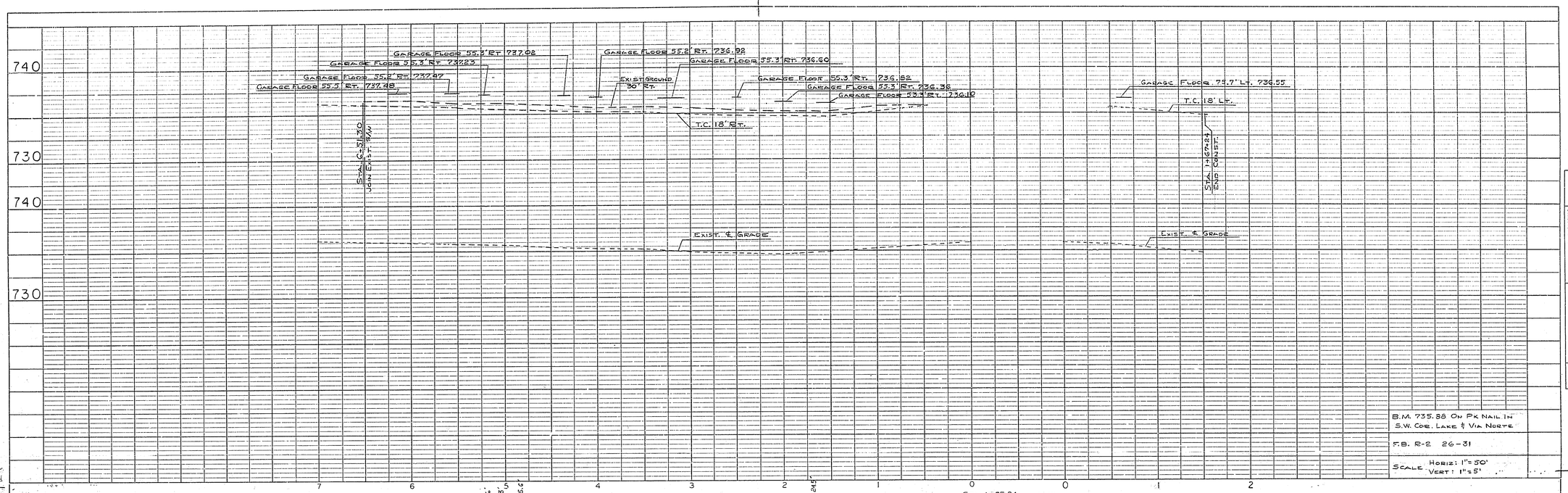

B.M. 735.88 ON PK NAIL IN S.W. COR. LAKE & VIA NORTE

F.B. R-2 26-31

SCALE HORIZ: 1"=50'
VERT: 1"=5'

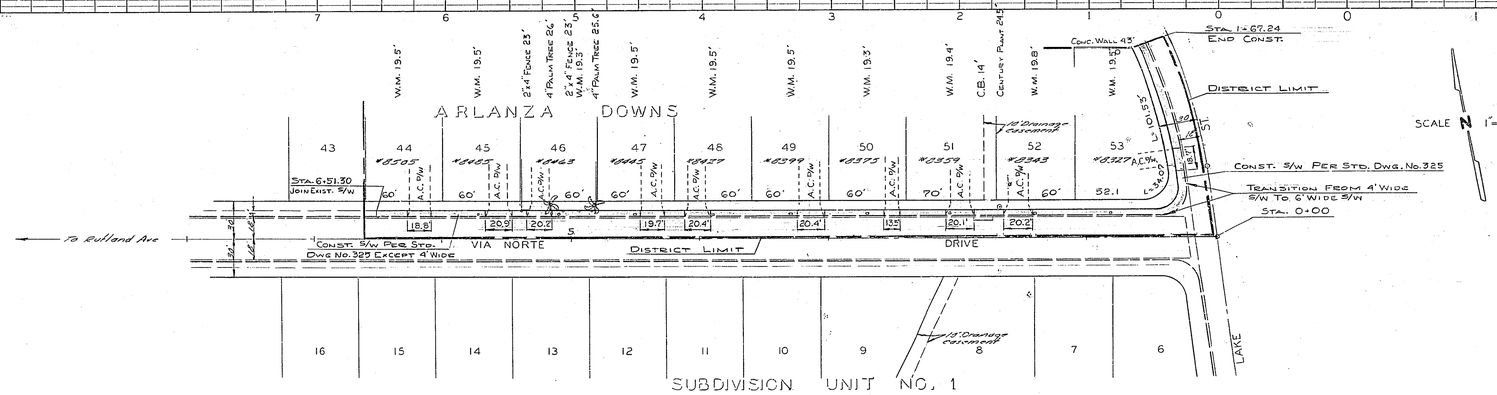

NOTES:

1. SIDEWALKS TO BE 4' WIDE ON VIA NORTE; 6' WIDE ON LAKE.
2. OVERLAY EXIST. A.C. D/W'S OR REMOVE EXIST. A.C. IN D/W'S AND CONST. 2½" A.C. TO PRODUCE A SMOOTH DRIVE.
3. D/W APPROACHES PER STD. DWG. NO. 302, EXCEPT DIMENSION "B" SHALL CONFORM TO EXISTING CURB. DEPRESSIONS AND DIMENSION "A" SHALL CONFORM TO EXISTING A.C. DRIVEWAYS. "B" DIMENSIONS ARE NOTED ON THE PLAN FOR ESTIMATING PURPOSES.

QUANTITY ESTIMATE

CONCRETE SIDEWALK - - - - - - - - - - - - - - - 2367 S.F.
CONCRETE DRIVEWAY APPROACH - - - - - - - - - 809 S.F.
A.C. OVERLAY AND/OR REPLACEMENT - - - - - L.S.

LEGEND

CONST. S/W & D/W APPROACHES

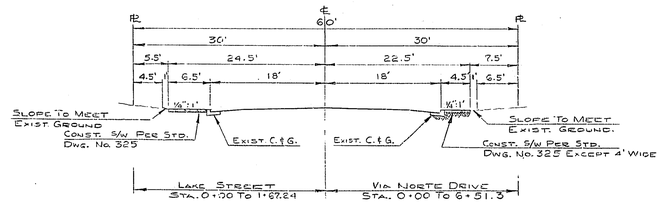

TYPICAL SECTION
NO SCALE

REVISIONS		
MARK	DATE	DESCRIPTION

CITY OF RIVERSIDE, CALIFORNIA
DEPARTMENT OF PUBLIC WORKS

VIA NORTE DRIVE
SIDEWALK
IMPROVEMENT DISTRICT
LAKE STREET TO 650' WEST

DESIGNED BY O.A.P.
DRAWN BY Z.M. A.F.W.
CHECKED BY S.W.
SUBMITTED BY W. Thomas Hardman
PARK DEPT.
TRAFFIC DIV.
RECOMMENDED BY ASSISTANT CITY ENGINEER
APPROVED BY DIRECTOR OF PUBLIC WORKS
DATE 6-12-63
PROJ. NO. 6041
R-687
SHEET 1 OF 1

PROFILE
NOTE BOOK NO.
SURVEYED
PLOTTED
ALIGNMENT CHECKED
GRADES CHECKED
STRUCTURE NOTATIONS CHKD.
BY
DATE

PLAN
NOTE BOOK NO.
SURVEYED
PLOTTED
ALIGNMENT CHECKED
R/L OF WAY CHECKED
BY
DATE

PLATE I—PLAN PROFILE & F. R. STANDARD
THE FLEXICORE CO., Chicago