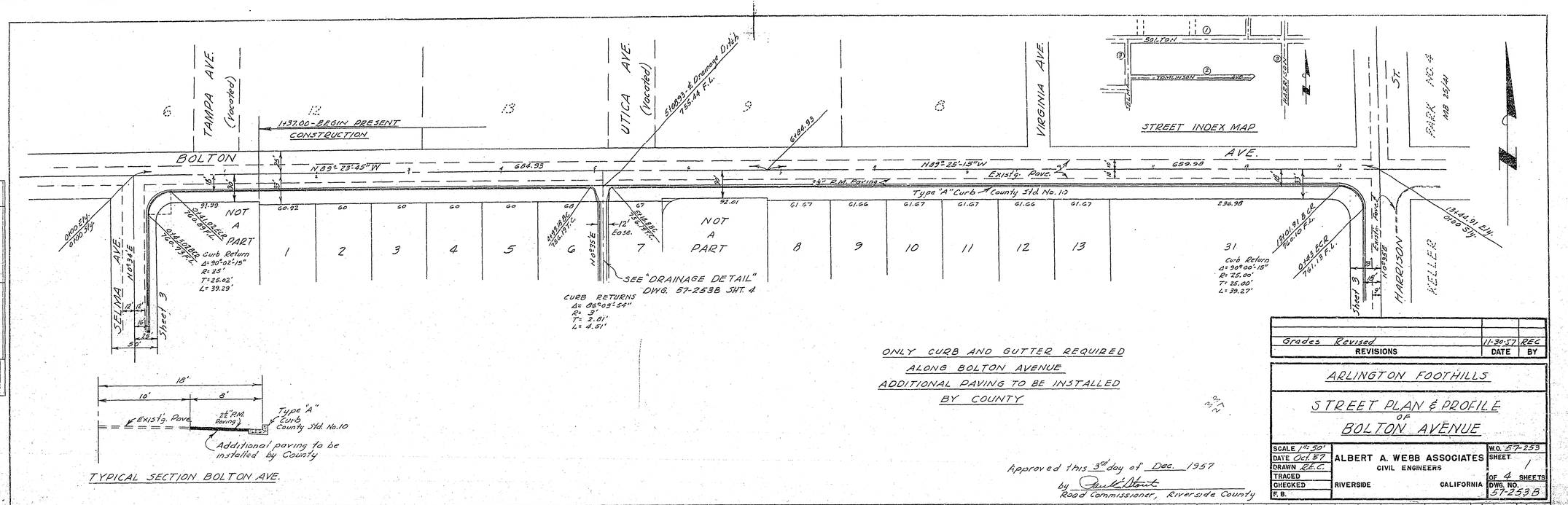
TAMPA AVE. (Vacated)
UTICA AVE. (Vacated)
VIRGINIA AVE.
BOLTON AVE.
SELMA AVE.
HARRISON ST.
KELLER
PARK NO. 4
MB 25/41
STREET INDEX MAP
1+37.00 - BEGIN PRESENT CONSTRUCTION
N 89° 23' 45" W
N 89° 25' 15" W
Existg. Pave.
2½" P.M. Paving
Type "A" Curb County Std. No. 1.0
NOT A PART
Curb Return
Δ = 90° 02' 15"
R = 25'
T = 25.02'
L = 39.29'
Curb Return
Δ = 90° 00' 15"
R = 25.00'
T = 25.00'
L = 39.27'
SEE "DRAINAGE DETAIL" DWG. 57-253B SHT. 4
CURB RETURNS
Δ = 06° 09' 54"
R = 3'
T = 2.81'
L = 4.51'
12' East.
Sheet 3
Sheet 4
Sheet 5
Existg. Grades
Grades Revised
11-30-57
REC
REVISIONS
DATE
BY
ARLINGTON FOOTHILLS
STREET PLAN & PROFILE OF BOLTON AVENUE
SCALE 1" = 50'
DATE Oct. 57
DRAWN R.E.C.
TRACED
CHECKED
F. B.
ALBERT A. WEBB ASSOCIATES
CIVIL ENGINEERS
RIVERSIDE
CALIFORNIA
W.O. 57-253
SHEET 1
OF 4 SHEETS
DWG. NO. 57-253B
PLAN
NOTE BOOK
NO.
PROFILE
NOTE BOOK
NO. 248
ONLY CURB AND GUTTER REQUIRED ALONG BOLTON AVENUE
ADDITIONAL PAVING TO BE INSTALLED BY COUNTY
Approved this 3rd day of Dec. 1957
by
Road Commissioner, Riverside County
16'
10'
6'
Existg. Pave.
2½" P.M. Paving
Type "A" Curb County Std. No. 10
Additional paving to be installed by County
TYPICAL SECTION BOLTON AVE.
ESTIMATE OF QUANTITIES
BY SUBDIVIDER
Curb & Gutter - 2647.07 lin. ft.
2½" P.M. Paving - 18870 sq. ft.
EAST NOT A PART
Curb & Gutter - 1121.10 lin. ft.
2½" P.M. Paving - 728 sq. ft.
WEST NOT A PART
Curb & Gutter - 283.5 lin. ft.
2½" P.M. Paving - 315 sq. ft.
BY COUNTY
2½" P.M. Paving
In Subdivision - 16,214 sq. ft.
East Not a Part - 728 "
West Not a Part - 1,315 "
Total - 12,357 sq. ft.
STREET GRADING QUANTITIES
EXCAVATION = 2,036 cu. yds.
EMBANKMENT = 420 cu. yds.
PROFILE
HORIZ. = 1" = 50'
VERT. = 1" = 5'
CONSTRUCTION TO BE IN ACCORDANCE WITH "SPECIFICATIONS FOR THE CONSTRUCTION OF NEW SUBDIVISION STREETS FOR THE COUNTY OF RIVERSIDE DATED 1956 AND ANY REVISIONS THEREOF, ON FILE IN THE OFFICE OF THE COUNTY ROAD COMMISSIONER.
STREET NAME SIGNS TO BE INSTALLED BY SUBDIVIDER AS DIRECTED BY THE COUNTY ROAD DEPT. IN ACCORDANCE WITH CO. STD. NO. 28.
BENCH MARK - SPIKE IN POWER POLE NO. 86347DE AT BOLTON AND HARRISON AVENUES. = ELEV. 762.27
SUBGRADE BETWEEN EXISTING PAVING AND PROPOSED CURB & GUTTER ON BOLTON, SELMA AND HARRISON AVENUES TO BE GRADED AND COMPACTED BY SUBDIVIDER AND LEFT IN A CONDITION SO AS TO BE READY FOR PAVING AND NON HAZARDOUS TO TRAFFIC.
765
760
755
Paving Surface of E.
Warp curb from 6" to 9"
Existg. Grd. 50' S. of E.
-1.67%
-1.307%
+0.330%
+0.072%
+0.644%
100' V.C.
Level
Future Construction
E. Selma Ave.
E. Harrison St.
PROPERTY OF COUNTY OF RIVERSIDE
Office of the Road Commissioner
PLATE 1 - PLAN - PROFILE - F. A. S.
FAIRFIELD PRES. CO., S. F. CAL.
729-H
R-688

[redacted]

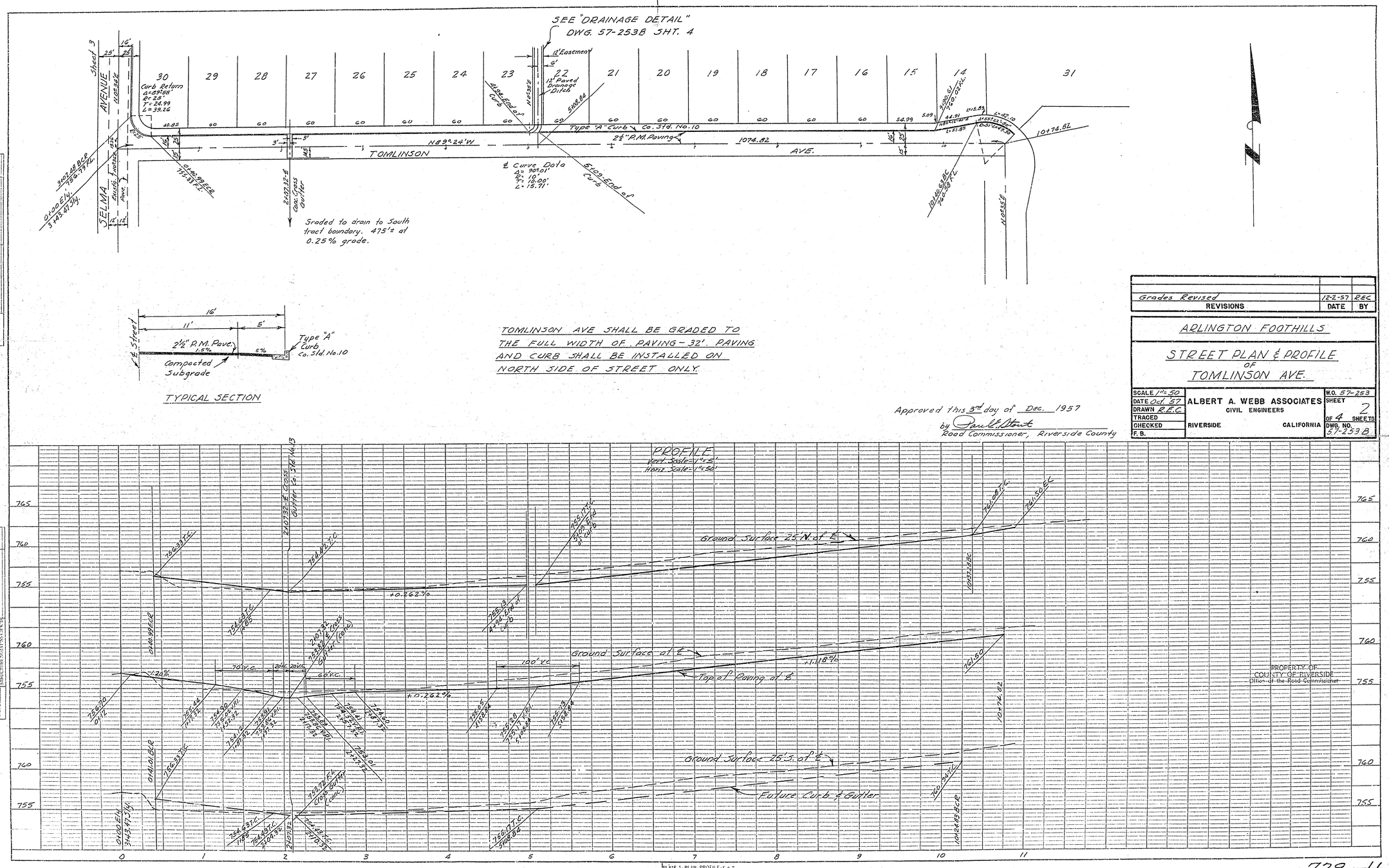


| REVISIONS | DATE | BY |
|---|---|---|
| Grades Revised | 12-2-57 | REC |

ARLINGTON FOOTHILLS

STREET PLAN & PROFILE OF TOMLINSON AVE.

| | | |
|---|---|---|
| SCALE 1" = 50' | ALBERT A. WEBB ASSOCIATES CIVIL ENGINEERS | W.O. 57-253 |
| DATE Oct. 57 | | SHEET 2 |
| DRAWN R.E.C. | | OF 4 SHEETS |
| TRACED | RIVERSIDE CALIFORNIA | DWG. NO. 57-253B |
| CHECKED | | |
| F.B. | | |

PLATE 1 - PLAN - PROFILE - F.A.S.
CLEARPRINT PAPER CO., S.F. CAL.

~~729 H~~

R-688

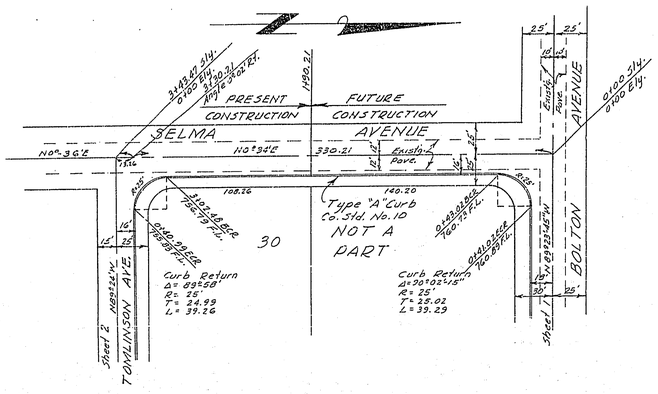


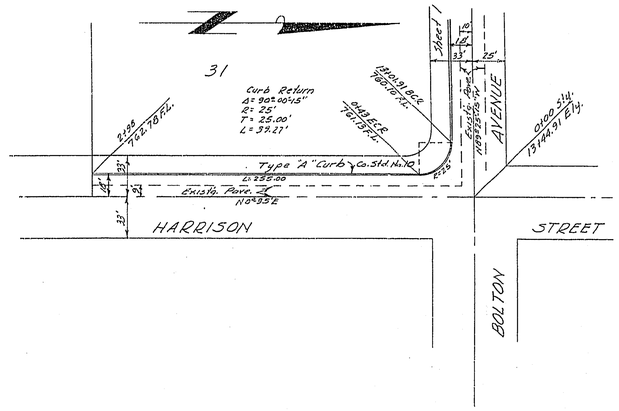


ONLY CURB AND GUTTER REQUIRED
ALONG HARRISON & SELMA AVENUES
ADDITIONAL PAVING TO BE INSTALLED
BY COUNTY

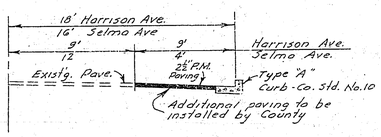


TYPICAL SECTION
HARRISON & SELMA AVE.

Approved this 3rd day of Dec. 1957
by
Road Commissioner, Riverside County

| REVISIONS | DATE | BY |
|---|---|---|
| Notes and Grades Added | 12-2-57 | REC. |

ARLINGTON FOOTHILLS

STREET PLAN & PROFILE
OF
SELMA AVENUE & HARRISON STREET

| | | |
|---|---|---|
| SCALE 1"=50' | ALBERT A. WEBB ASSOCIATES CIVIL ENGINEERS | W.O. 57-253 |
| DATE Oct. 57 | | SHEET 3 |
| DRAWN R.E.C. | | OF 4 SHEETS |
| TRACED | | DWG. NO. 57-253B |
| CHECKED | RIVERSIDE CALIFORNIA | |
| F. B. | | |

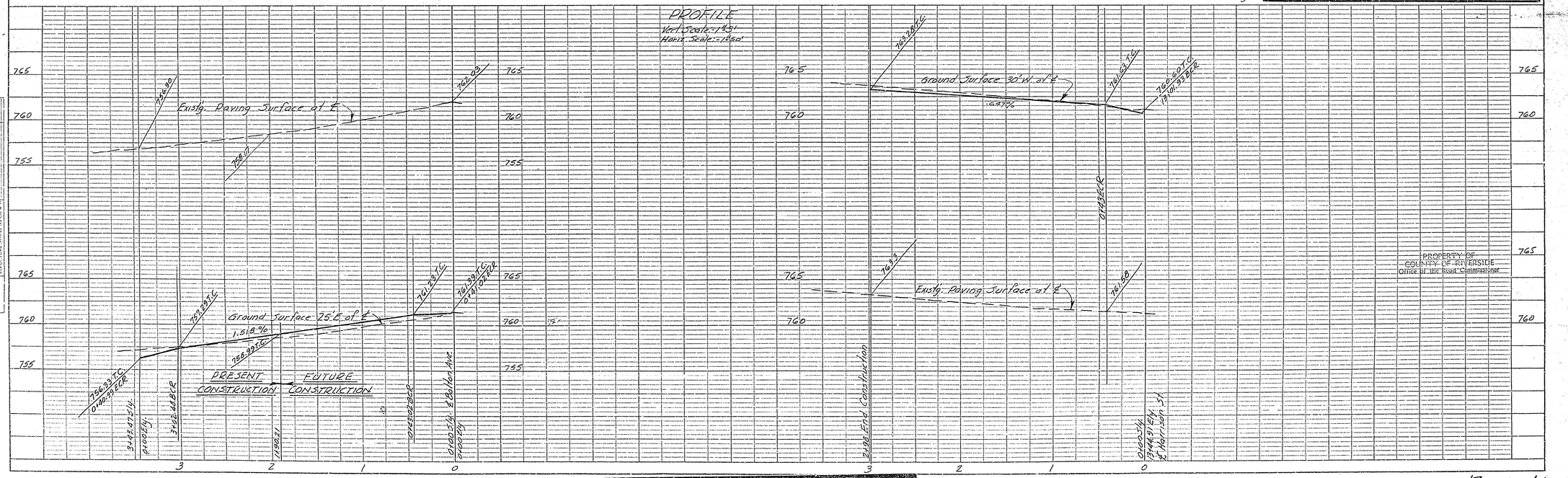


729-H
R-688

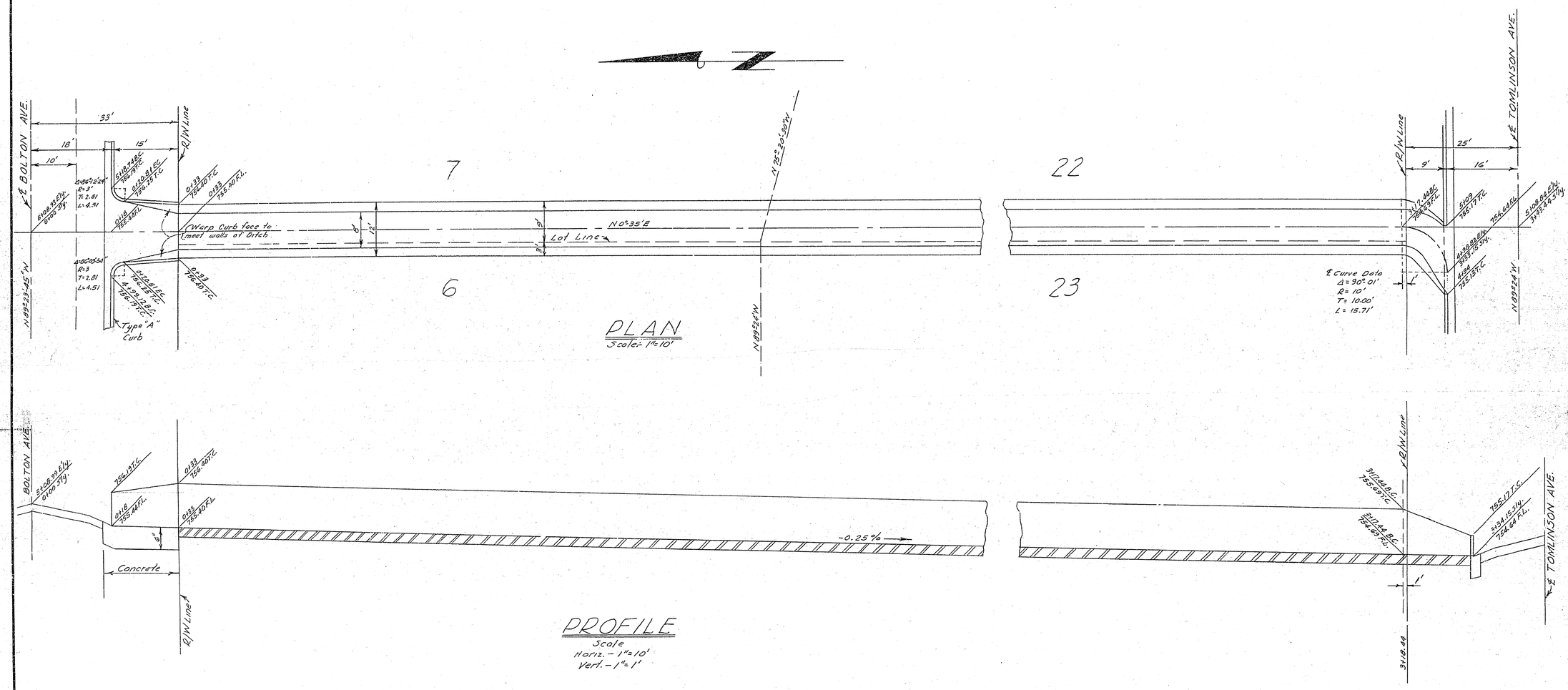


QUANTITY ESTIMATE

Concrete 4.5 cu. yds.
2" Plant Mix Asphalt - 3760 sq. ft.

NOTE:
This estimate is for all materials used between South curb line of Bolton Ave. and North curb line Tomlinson Ave.

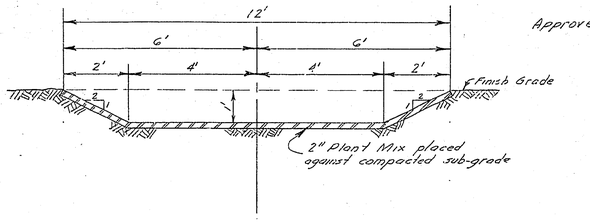


TYPICAL SECTION THROUGH DITCH

Approved this 3rd day of Dec. 1957
by Paul L. Stout
Road Commissioner, Riverside County

PROPERTY OF COUNTY OF RIVERSIDE
Office of the Road Commissioner

| REVISIONS | DATE | BY |
|---|---|---|
| Stationing Revised | 12-2-57 | R.E.C. |

ARLINGTON FOOTHILLS

PLAN & PROFILE OF DRAINAGE DITCH

| | | |
|---|---|---|
| SCALE Noted | ALBERT A. WEBB ASSOCIATES CIVIL ENGINEERS | W.O. 57-253 |
| DATE Nov. 5-57 | | SHEET 4 |
| DRAWN R.E.C. | | OF 4 SHEETS |
| TRACED | RIVERSIDE CALIFORNIA | DWG. NO. 57-253 B |
| CHECKED | | |
| F. B. | | |

R-688729