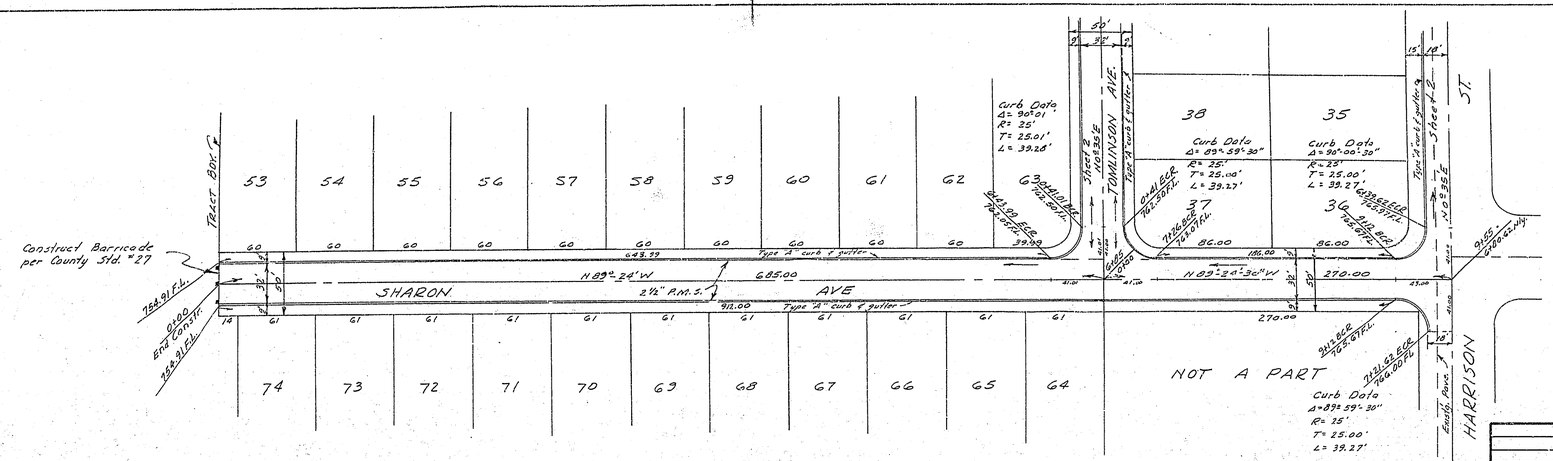

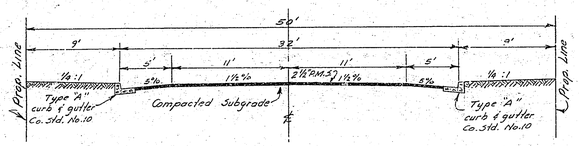

TYPICAL SECTION

FULL STREET

QUANTITY ESTIMATE

BY SUBDIVIDER	
2½" Plant Mix Surface	57,376 sq. ft.
Type "A" Curb & Gutter	3,590 lin. ft.
Barricade No. 27	1
Excavation	2,976 cu. yds.
	1,801 cu. yds. (See Note)
BY COUNTY	
2½" Plant Mix Surface	2,660 sq. ft.

NOTE

The 1801 cu. yds. Excavation is in Tomlinson Ave. from Sta. 3+89.82 to Sta. 10+74.82 and was also included in the Quantity Estimate for proposed Arlington Foothills.

Approved this 28 day of July 1958

By Paul L. Stout

Road Commissioner, Riverside County

REVISIONS	DATE	BY

ARLINGTON FOOTHILLS UNIT NO. 2

STREET PLAN & PROFILE OF SHARON AVE

SCALE 1"=50'	ALBERT A. WEBB ASSOCIATES CIVIL ENGINEERS	W.O. 58-128
DATE 7-3-58		SHEET 1 OF 3 SHEETS
DRAWN REC		
TRACED REC		
CHECKED	RIVERSIDE CALIFORNIA	DWG. NO. 58-128B
F.B. 248		

PLAN: SURVEYED / PLOTTED / CALCULATED / ALIGNMENT CHECKED / RIGHT OF WAY CHECKED / NOTE BOOK / NO. / BY / DATE

PROFILE: SURVEYED / PLOTTED / CURVES CHECKED / R. W. S. CHECKED / STANDARDS CHECKED / NOTE BOOK 248 / NO. / BY / DATE



CONSTRUCTION TO BE IN ACCORDANCE WITH SPECIFICATIONS FOR THE CONSTRUCTION OF NEW SUBDIVISION STREETS FOR THE COUNTY OF RIVERSIDE DATED 1958 AND ANY DEVIATIONS THEREOF ON FILE IN THE OFFICE OF THE COUNTY ROAD COMMISSIONER.

STREET NAME SIGNS TO BE INSTALLED BY SUBDIVIDER AS DIRECTED BY THE COUNTY ROAD U.E. IN ACCORDANCE WITH CO. STD. "28"

℄ NEW MAGIC-SPIKE IN POWER POLE "0634705" AT BOLTON ℄ HARRISON. EL. 762.27 FEB 2/10/14

SUBGRADE BETWEEN EXISTING PAVING AND PROPOSED CURB & GUTTER ON HARRISON AVE TO BE GRADED AND COMPACTED BY SUBDIVIDER AND LEFT IN A CONDITION TO BE PAVED AND NON-HAZARDOUS TO TRAFFIC.

ANY RELOCATION OF EXISTING UTILITIES TO CLEAR THE PROPOSED WORK SHALL BE THE RESPONSIBILITY OF THE SUBDIVIDER.

PROPERTY OF COUNTY OF RIVERSIDE Office of the Road Commissioner

PLATE 1 - PLAN-PROFILE

730-F

R-689

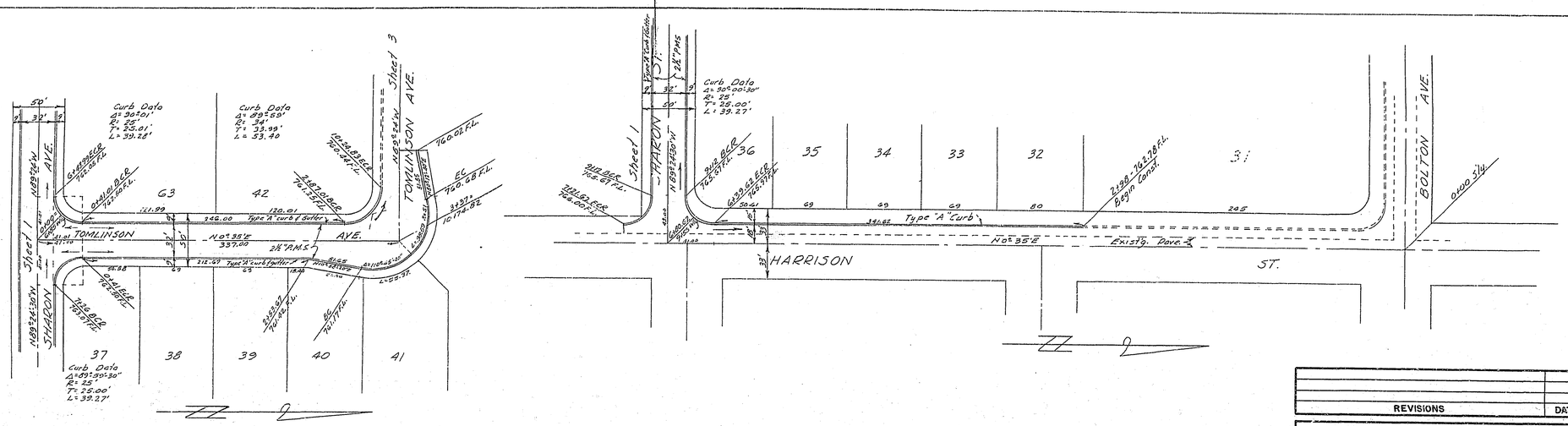

ONLY CURB & GUTTER REQUIRED ALONG HARRISON ST. ADDITIONAL PAVING TO BE INSTALLED BY COUNTY.

REVISIONS	DATE	BY

ARLINGTON FOOTHILLS UNIT NO.2

STREET PLAN & PROFILE OF TOMLINSON AVE. & HARRISON ST.

SCALE 1"=50'	ALBERT A. WEBB ASSOCIATES CIVIL ENGINEERS	W.O. 58-128
DATE 7-3-58		SHEET 2
DRAWN R.E.C.		OF 3 SHEETS
TRACED	RIVERSIDE CALIFORNIA	DWG. NO. 58-128 B
CHECKED		
F.B. 248		

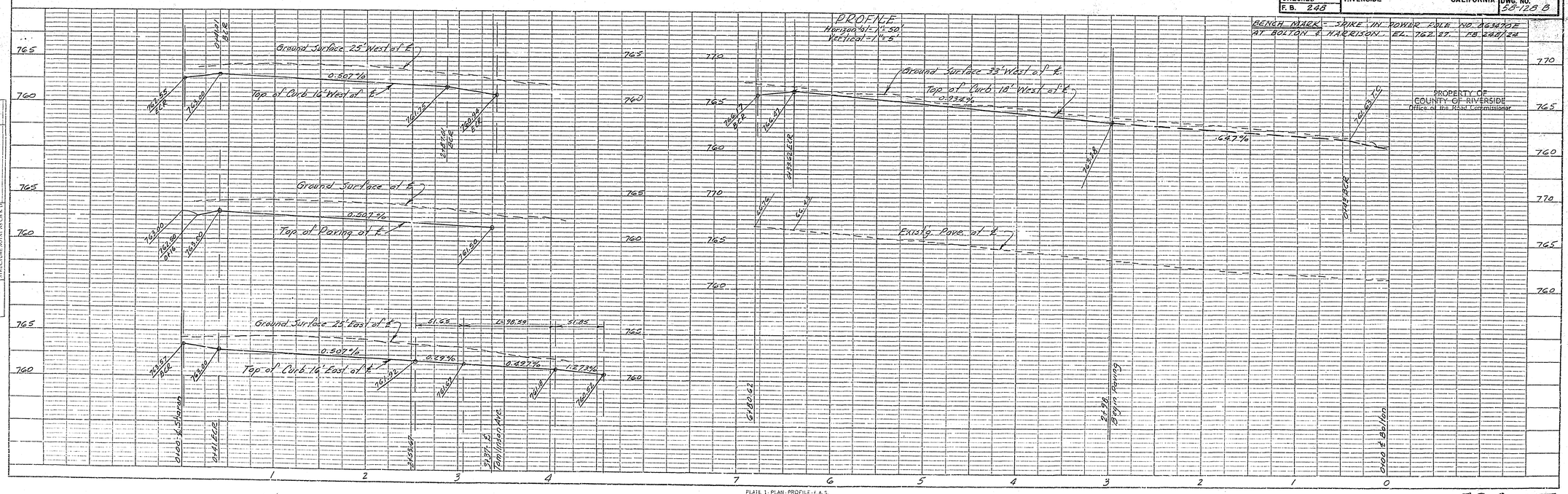

PLATE 1 - PLAN - PROFILE - F.A.S.
CLEARPRINT PAPER CO., S.F. CAL.
No. 1000-1

730-T

R-689

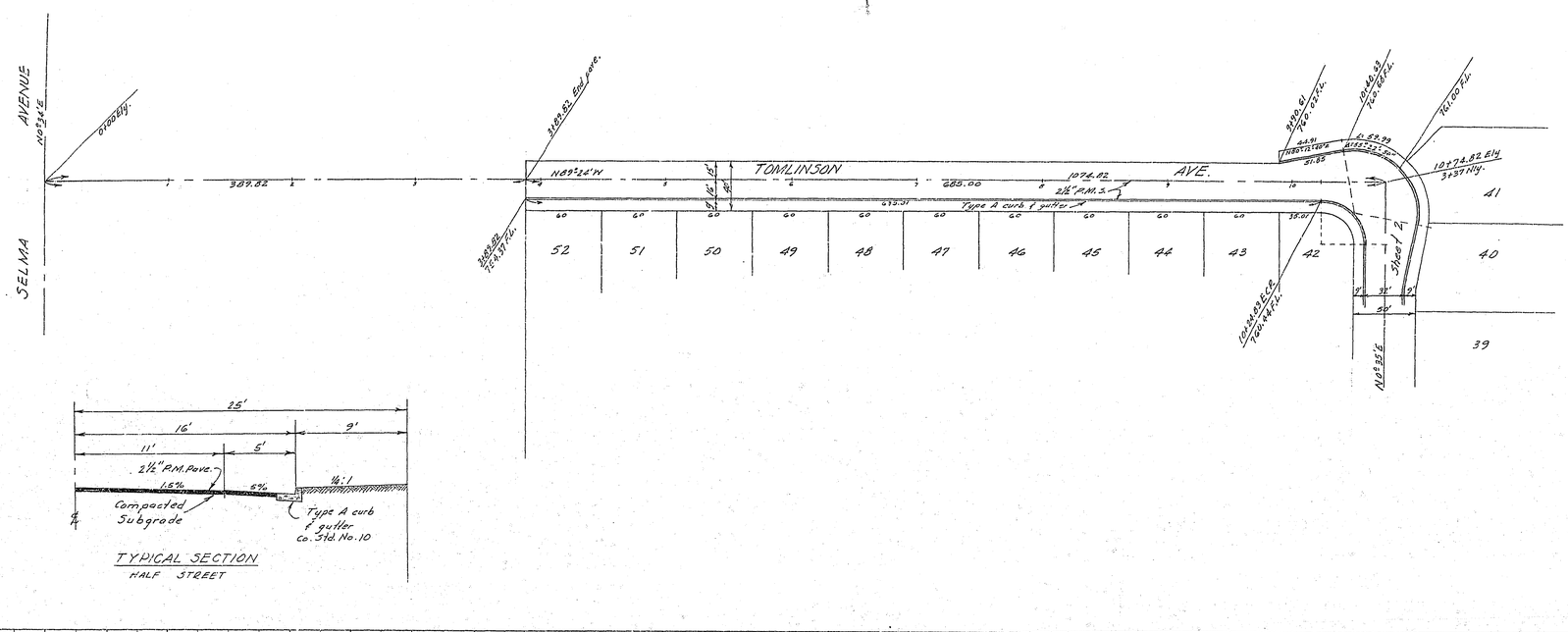

TYPICAL SECTION
HALF STREET

REVISIONS	DATE	BY

ARLINGTON FOOTHILLS UNIT NO2

STREET PLAN & PROFILE

TOMLINSON AVE.

SCALE 1"=50'	ALBERT A. WEBB ASSOCIATES CIVIL ENGINEERS	W.O. 58-128
DATE 7-3-58		SHEET 3
DRAWN REC		OF 3 SHEETS
TRACED REC	RIVERSIDE CALIFORNIA	DWG. NO. 58-128B
CHECKED		
F.B. 248		

PLAN	SURVEYED	BY	DATE
NOTE BOOK	PLOTTED		
	ALIGNMENT CHECKED		
NO.	ELEVATIONS CHECKED		



PROFILE	SURVEYED	BY	DATE
NOTE BOOK	PLOTTED		
	ALIGNMENT CHECKED		
NO. 248	ELEVATIONS CHECKED		

[redacted]

730-F

R-689