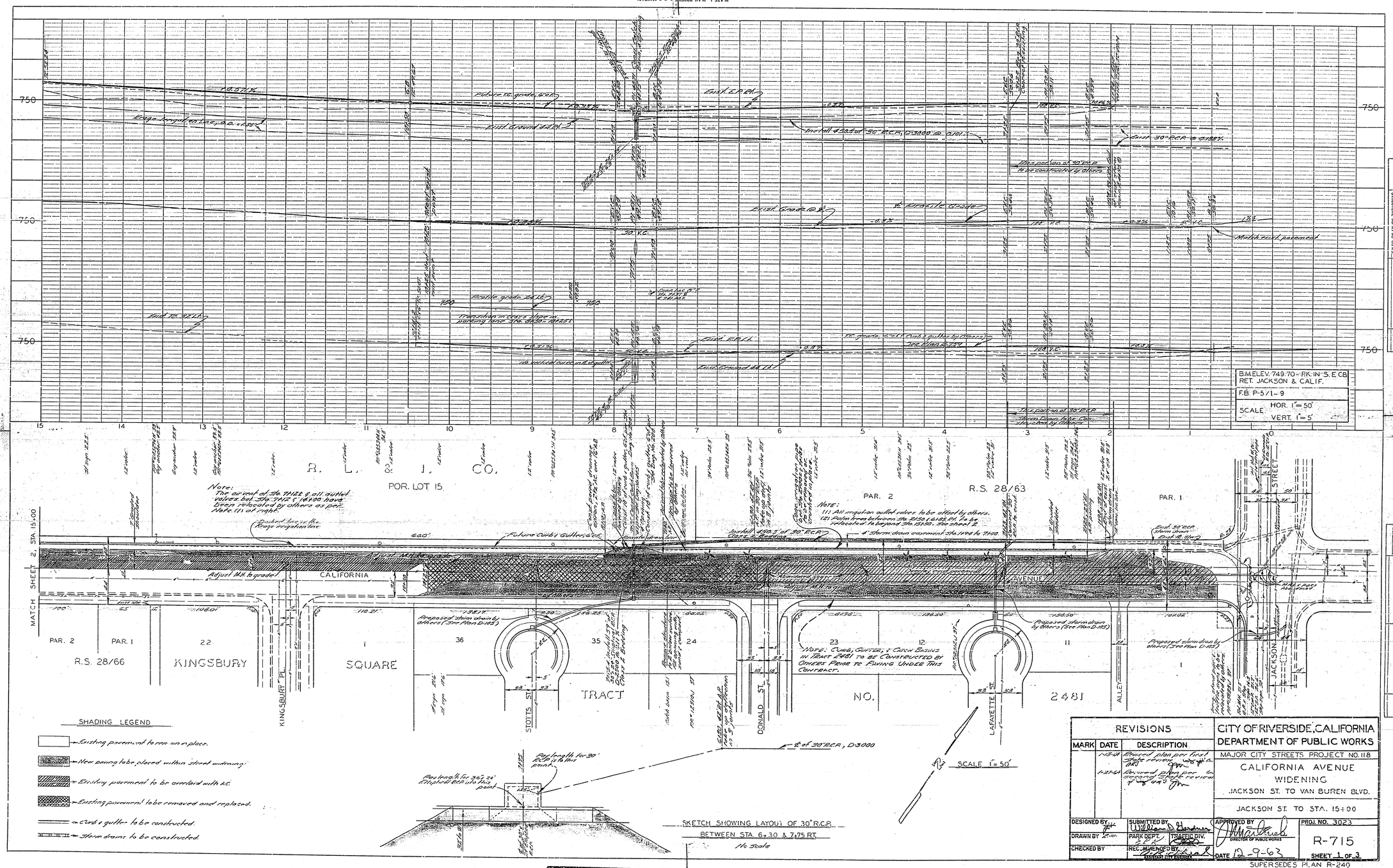

REVISIONS		
MARK	DATE	DESCRIPTION
	1-13-64	Revised plan per first State review
	1-27-64	Revised plan per second State review

CITY OF RIVERSIDE, CALIFORNIA
DEPARTMENT OF PUBLIC WORKS
MAJOR CITY STREETS PROJECT NO. 118
CALIFORNIA AVENUE
WIDENING
JACKSON ST. TO VAN BUREN BLVD.
JACKSON ST. TO STA. 15+00

DESIGNED BY
DRAWN BY
CHECKED BY
SUBMITTED BY William D. Gardner
PARK DEPT.
TRAFFIC DIV.
RECOMMENDED BY
APPROVED BY
DIRECTOR OF PUBLIC WORKS
DATE 12-9-63
PROJ. NO. 3023
R-715
SHEET 1 OF 3

SUPERSEDES PLAN R-240

PROFILE
SURVEYED
PLOTTED
GRADES CHECKED
R.R. & NOTED
STRUCTURE NOTES CHECKED
NOTE BOOK
NO.
BY
DATE

PLAN
SURVEYED
PLOTTED
ALIGNMENT CHECKED
RT. OF WAY CHECKED
NOTE BOOK
NO.
BY
DATE

[redacted]

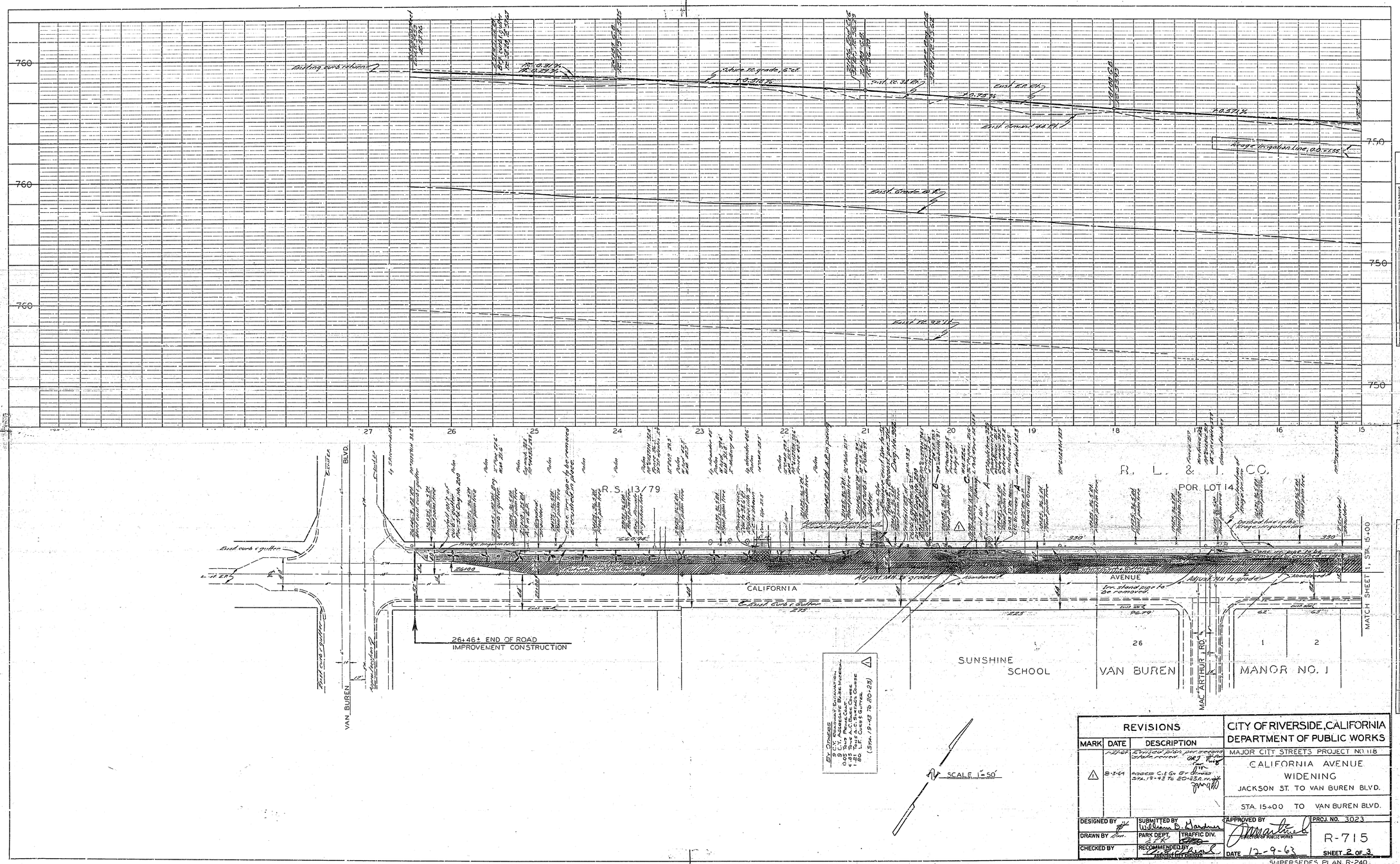

REVISIONS		
MARK	DATE	DESCRIPTION
	1-21-64	Revised plan per second state review.
△	8-3-64	Added C.L. & Gr. Bt. Dimes Sta. 19+43 to 20+23

CITY OF RIVERSIDE, CALIFORNIA
DEPARTMENT OF PUBLIC WORKS

MAJOR CITY STREETS PROJECT NO. 118

CALIFORNIA AVENUE
WIDENING
JACKSON ST. TO VAN BUREN BLVD.

STA. 15+00 TO VAN BUREN BLVD.

DESIGNED BY	SUBMITTED BY William D. Gardner	APPROVED BY	PROJ. NO. 3023
DRAWN BY	PARK DEPT.	TRAFFIC DIV.	R-715
CHECKED BY	RECOMMENDED BY	DATE 12-9-63	SHEET 2 OF 3

SUPERSEDES PLAN R-240

PROFILE
SURVEYED
PLOTTED
GRADES CHECKED
R.M.'S NOTED
STRUCTURE NOTATIONS CHKD.
NOTE BOOK
NO.
BY
DATE

PLAN
SURVEYED
PLOTTED
ALIGNMENT CHECKED
RT. OF WAY CHECKED
NOTE BOOK
NO.
BY
DATE

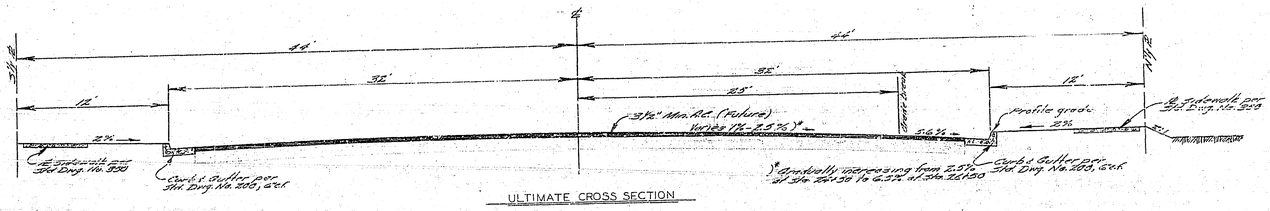

ULTIMATE CROSS SECTION

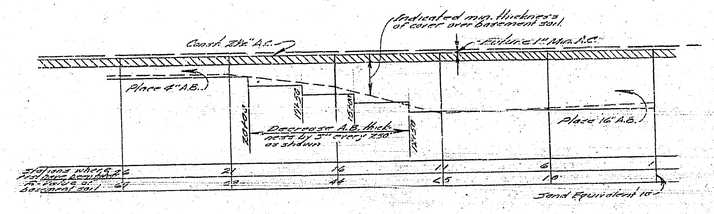

DIAGRAM OF PROPOSED PAVEMENT STRUCTURE

Tests have been taken 12' below surface
F.L. = 6

Scales Hor. 1" = 50'
Vert. 1" = 20'

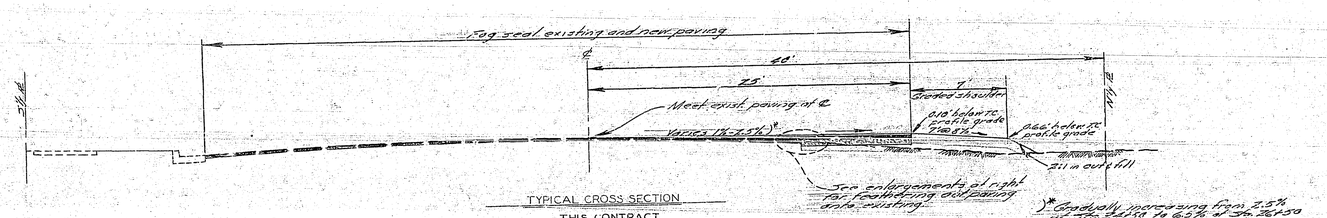

TYPICAL CROSS SECTION
THIS CONTRACT



TYPICAL CROSS SECTION
FOR OVERLAY
STA. 1+00± TO 6+25±

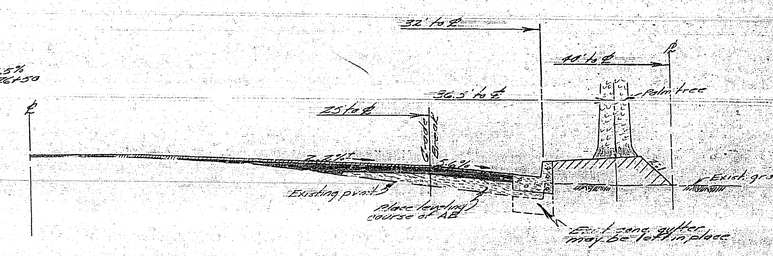

TYPICAL CROSS SECTION
STA. 20+23 TO 21+06

Scale Hor. 1" = 4'
Vert. 1" = 2'

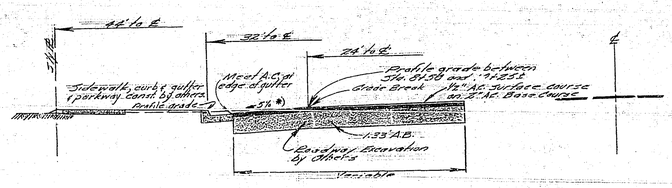

TYPICAL CROSS SECTION LEFT SIDE
FROM STA. 0+75± TO 10+40±

*) Slope decreases between Sta. 8+50 and existing paving at Sta. 9+25±

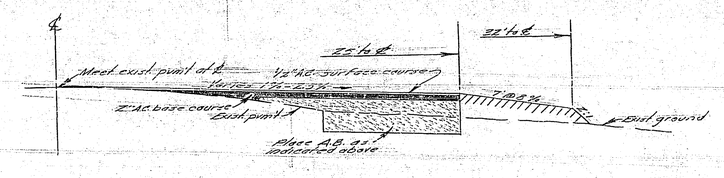

TYPICAL CROSS SECTION
FOR OVERLAYING EXISTING
PAVING

Scale Hor. 1" = 4'
Vert. 1" = 2'

DETAIL FOR JOINING EXISTING PAVING AT STA. 0+65±

No Scale

Note: All drawings on this sheet are 1" = 5' unless otherwise noted

REVISIONS		
MARK	DATE	DESCRIPTION
	1-13-64	Revised plan per first check prints.
	2-24-64	Revised plan per second check prints.

CITY OF RIVERSIDE, CALIFORNIA
DEPARTMENT OF PUBLIC WORKS

MAJOR CITY STREETS PROJECT NO. 118

CALIFORNIA AVENUE
WIDENING
JACKSON ST. TO VAN BUREN BLVD.

CROSS SECTION & DETAIL SHEET

DESIGNED BY	SUBMITTED BY		APPROVED BY
DRAWN BY	PARK DEPT.	TRAFFIC DIV.	DIRECTOR OF PUBLIC WORKS
CHECKED BY	RECOMMENDED BY ASSISTANT CITY ENGINEER		DATE 12-9-63

PROJ. NO. 3023

R-715

SHEET 3 OF 3