

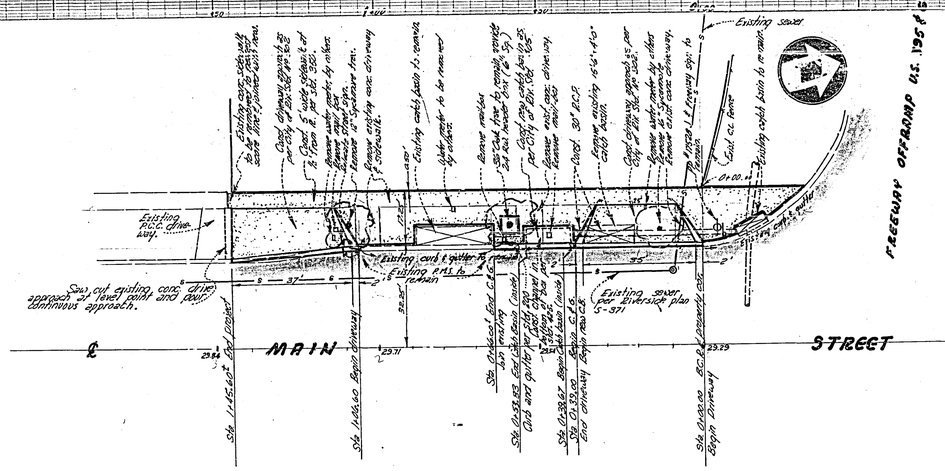

MAIN STREET ..... PLAN
1" = 20'

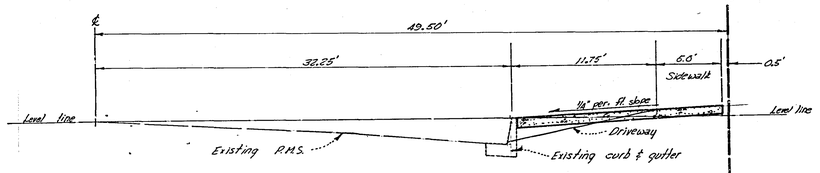

TYPICAL SECTION
Sta. 0+00 to Sta. 1+06.00

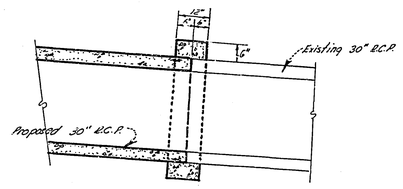

CONNECTION COLLAR DETAIL

NOTES:

1. All construction to be in accordance with standard specifications No. 461 of the City of Riverside, Dept. of Public Works.
2. Encroachment Permit to be obtained from State Highway Dept. before beginning of work.
3. Saw existing curb and gutter for new driveway approaches.
4. All main roots of 36" Oak tree to be protected with burlap during construction.

B Spike in west side of PP# 17528 on S.W. Cor. Main St. & Fwy, 1.0' up. Elev. 830.18' M

APPROVED, contingent upon receipt of State Highway encroachment permit:
DIRECTOR OF PUBLIC WORKS — DATE
Encroachment permit received:
By: — DATE

DESIGNED	A.L.N.
DRAWN	A.L.N.
CHECKED	N.A.N.
JOB No.	62-148
SCALE	As shown

NESTE & BRUDIN
CIVIL ENGINEERS
157 West Fifth St. San Bernardino, Calif.
Norman A. Neste
Date June 13 '62 Calif. Reg. No. 8613

REVISIONS		
MARK	DATE	DESCRIPTION

CITY OF RIVERSIDE, CALIFORNIA
DEPARTMENT OF PUBLIC WORKS

R/S 757 -
STREET IMPROVEMENT PLAN FOR THE S.W. CORNER OF MAIN ST. & U.S. 60 & 395 (FREEWAY)

FOR: STANDARD OIL CO. OF CALIFORNIA WESTERN OPERATIONS, INC.

DESIGNED BY	SUBMITTED BY William A. Gardner	APPROVED BY [signature] DIRECTOR OF PUBLIC WORKS	PROJ. NO. R-724
DRAWN BY	PARK DEPT. [signature] TRAFFIC DIV. [signature]		
CHECKED BY Ron	RECOMMENDED BY [signature] ASSISTANT CITY ENGINEER	DATE 7-31-63	SHEET 1 OF 1

Indexed:
State Encroachment Pmt Revol. [illegible]

P-4-184