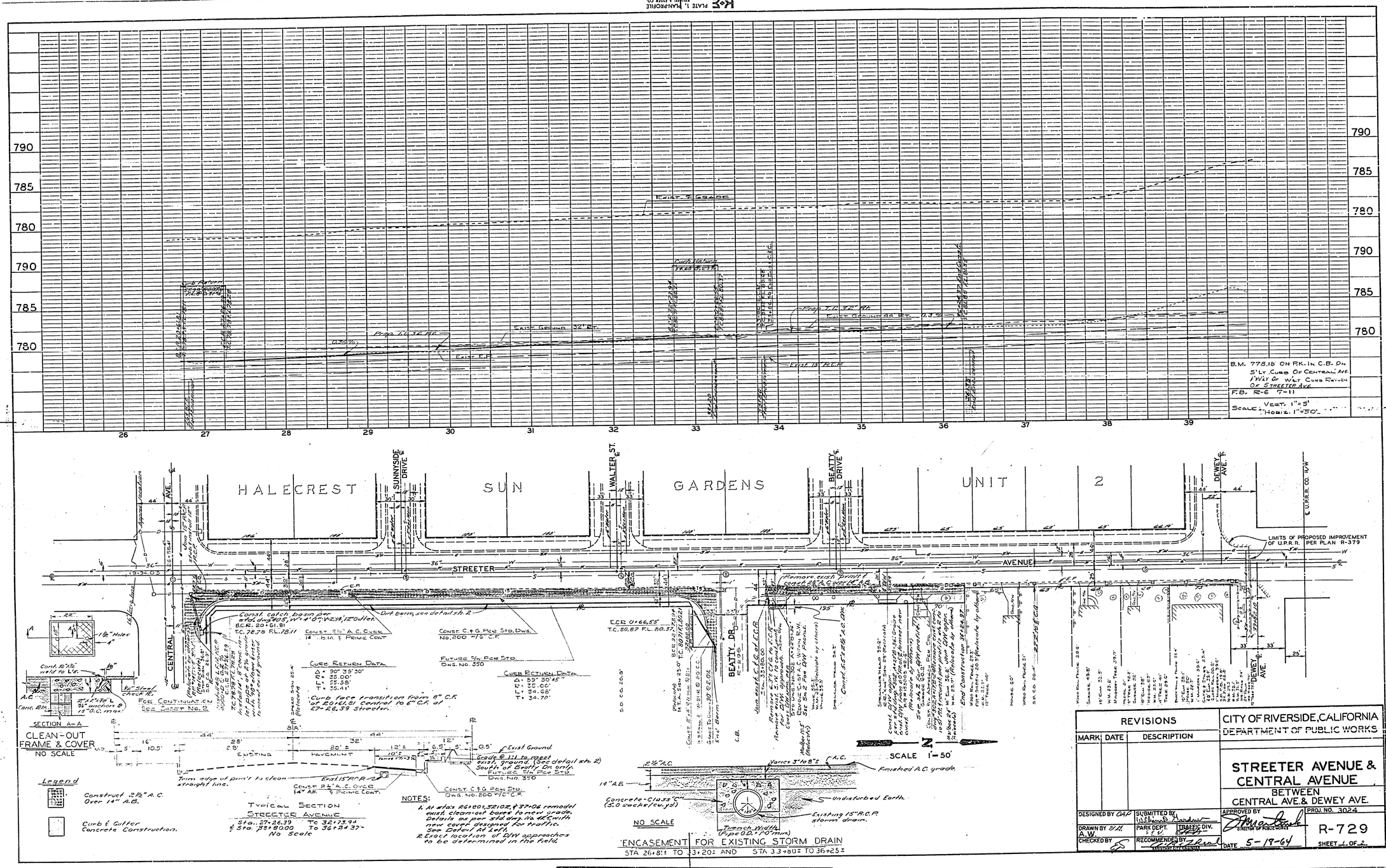

PROFILE
PLAN
HALECREST SUN GARDENS UNIT 2
STREETER AVENUE
CENTRAL AVE.
SUNNYSIDE DRIVE
WALTER ST.
BEATTY DRIVE
DEWEY AVE.
LIMITS OF PROPOSED IMPROVEMENT OF U.P.R.R. PER PLAN R-379
SCALE 1"=50'
CLEAN-OUT FRAME & COVER
NO SCALE
SECTION A-A
TYPICAL SECTION STREETER AVENUE
NOTES:
1. At stds 26+80±, 32+02, & 37+06 remodel exist. clean-out boxes to new grade. Details as per std. dwg. No. 425, with new cover designed for traffic. See Detail A1 Left.
2. Exact location of D/W approaches to be determined in the field.
ENCASEMENT FOR EXISTING STORM DRAIN
STA 26+81± TO 33+20± AND STA 33+80± TO 36+25±
Legend
Construct 2½" A.C. Over 14" A.B.
Curb & Gutter Concrete Construction.
REVISIONS
MARK DATE DESCRIPTION
CITY OF RIVERSIDE, CALIFORNIA
DEPARTMENT OF PUBLIC WORKS
STREETER AVENUE & CENTRAL AVENUE
BETWEEN CENTRAL AVE. & DEWEY AVE.
DESIGNED BY OAP
DRAWN BY A.W.
CHECKED BY
SUBMITTED BY
PARK DEPT.
TRAFFIC DIV.
RECOMMENDED BY
APPROVED BY
DIRECTOR OF PUBLIC WORKS
DATE 5-18-64
PROJ. NO. 3024
R-729
SHEET 1 OF 2

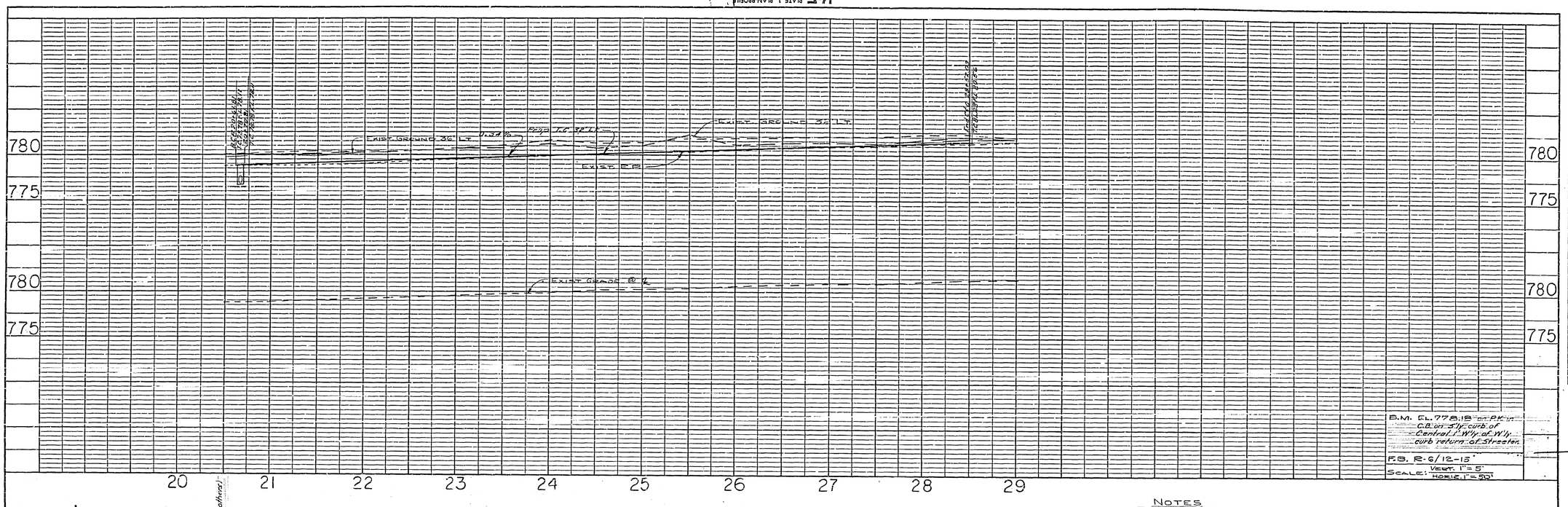

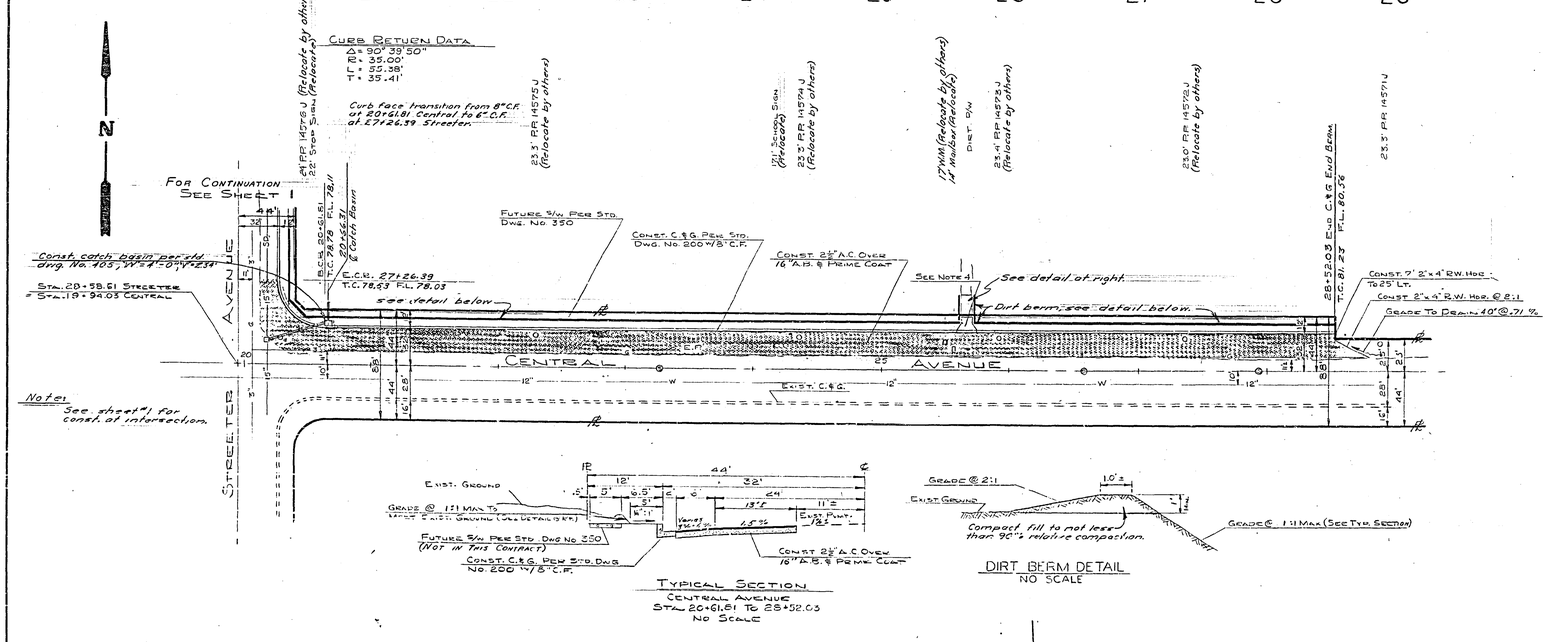

Notes

1. All Construction Shall Be In Accordance With Standards And Specifications No. 461 Of The City Of Riverside, Department Of Public Works.
2. Trim Edge Of Paving To Clean Straight Line. Construct Match Up Paving As Shown And Overlay Existing Paving As Directed In The Field To Produce A Smooth Crown Section.
3. It Shall Be The Responsibility Of The Contractor To Clear The Right Of Way In Accordance With The Provisions Of The Law As It Affects Each Utility, Including Irrigation Lines And Appurtenances, And At No Cost To The City.
4. Construct Driveway Approach Per Standard Drawing No. 302 Location To Be Determined In The Field. A = 10' B = 17'
5. Prime Coat And Paint Binder Are Required.

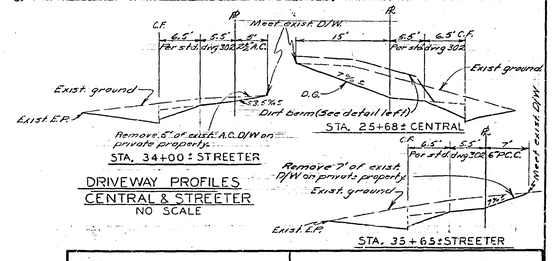

STA. 34+00 ± STREETER

STA. 25+68 ± CENTRAL

STA. 35+65 ± STREETER

Driveway Profiles
Central & Streeter
No Scale

Revisions		
Mark	Date	Description

City of Riverside, California
Department of Public Works

Streeter Avenue & Central Avenue

Central Ave. From Streeter Ave. To 900± E'ly

Designed by OAP	Submitted by	Approved by
Drawn by R.H. A.W.	Park Dept. / Traffic Div.	Director of Public Works
Checked by	Recommended by Assistant City Engineer	Date 5-19-64

Proj. No. 3024

R-729

Sheet 2 of 2

Profile: Surveyed, Plotted, Designed, Drawn, Checked, Measured & Structures Checked. Note Book No. ____

Plan: Surveyed, Plotted, Alignment Checked, R/W Checked. Note Book No. ____

Date ____ By ____